Election Precinct Map Book - Lake County Board District 10

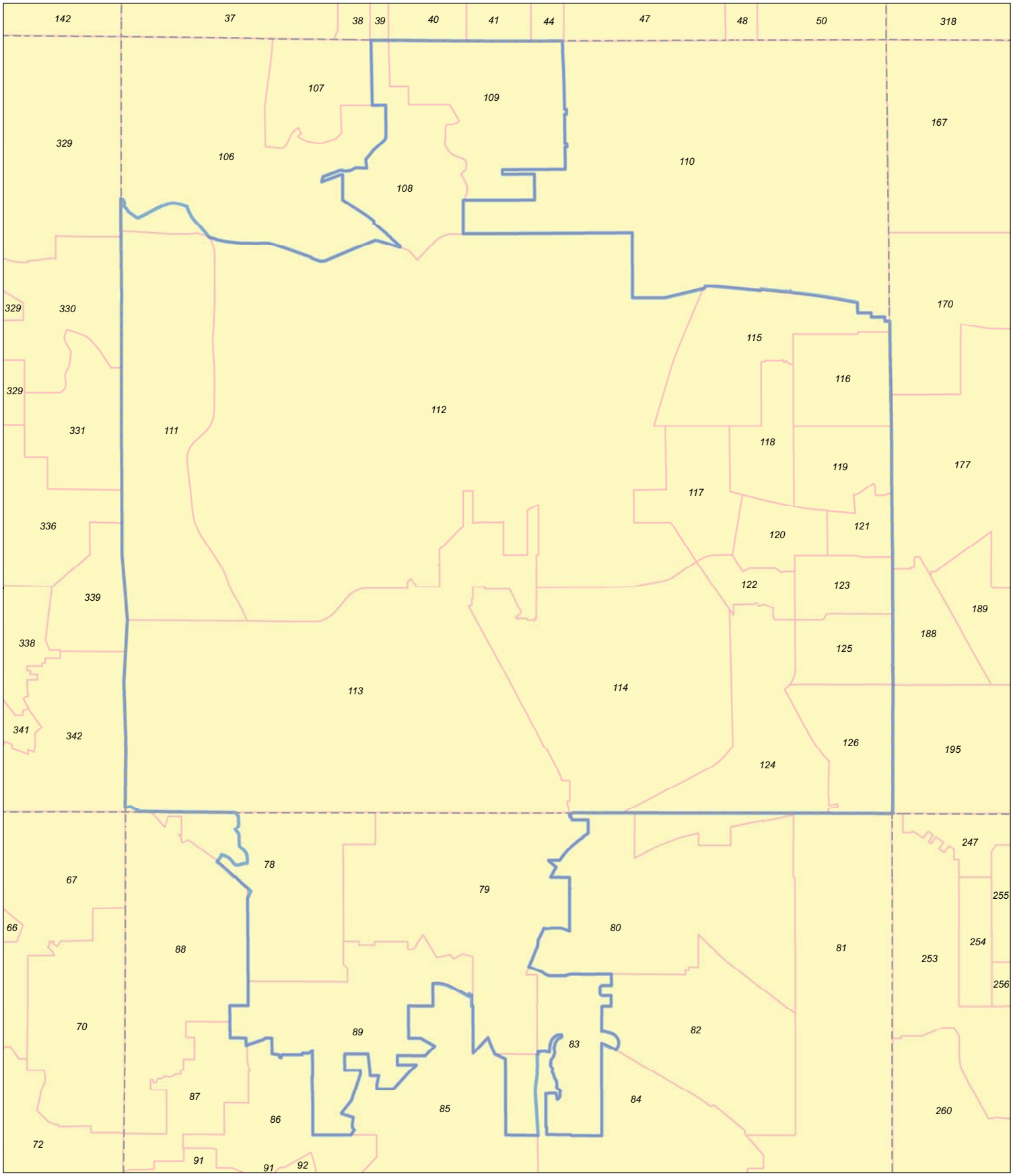

LakeCounty

Prepared By:
Lake County Dept. of Information Technology
GIS/Mapping Division
18 N County St
Waukegan IL 60085
(847) 377-2373

Lake County Board District

Townships

Election Precincts

Precincts may change after the publication of this map.
Contact the office of the Lake County Clerk at
(847) 377-2400 for current information.

Revised 2014

Lake County Election Precinct 78

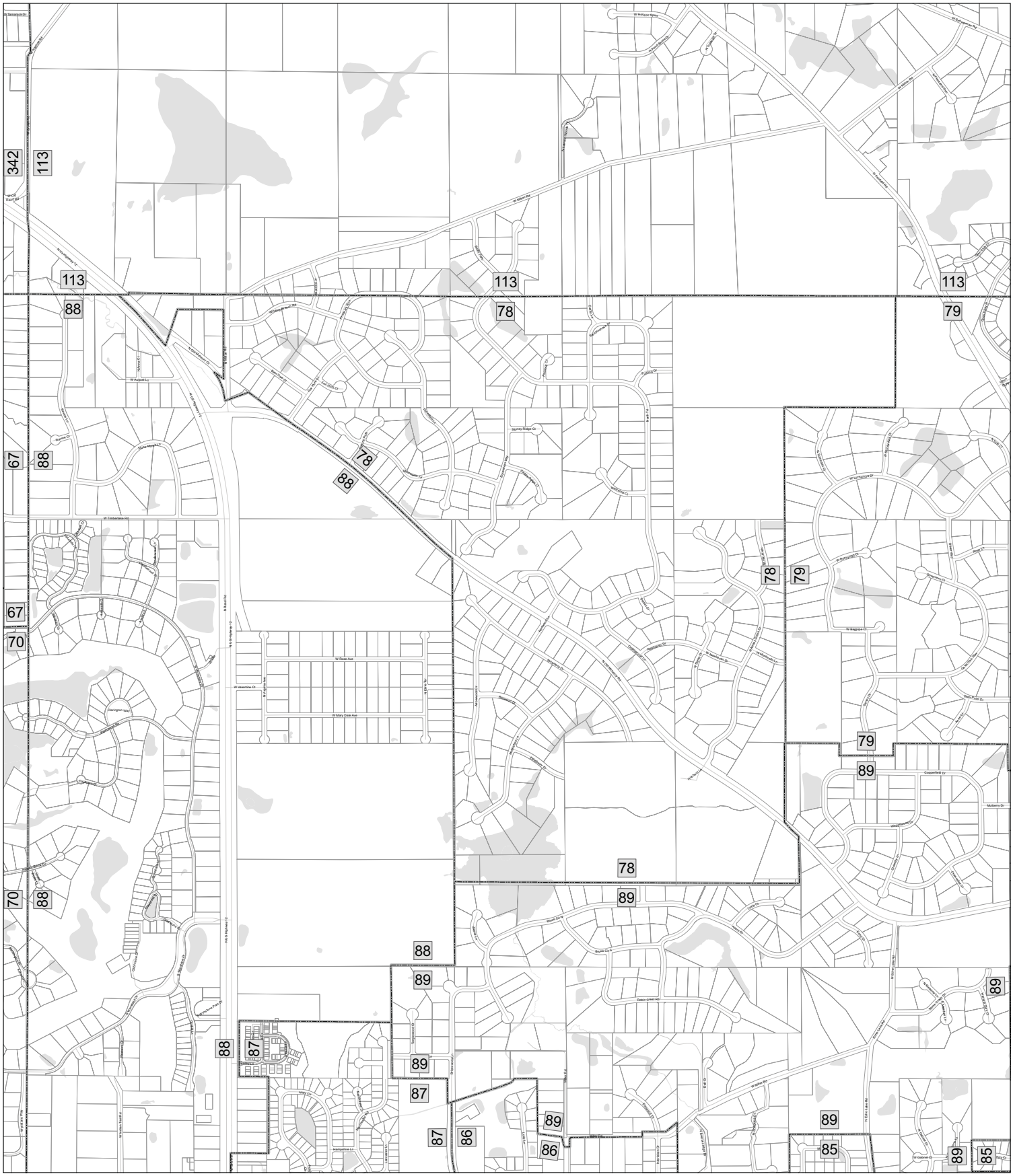
342
113
88
78
79
67
70
89
87
86
85
W Hatzecker Dr
W Wilson Rd
W Timberlake Rd
W Rose Ave
W Mary Dale Ave
W Valentine Cir
N US Highway 12
Clarington Way
Copperfield Dr
Mulberry Dr
Robin Creek Rd
W Miller Rd
W Petro Lake Rd
W Gaines Cir
W Bagpipe Ln
W Tomahawk Dr
W Bellingham Cir
Bryce Cir
Bryce Ct
Bryce Dr
Hampshire Ln
Hampshire Cir
Chippewa Dr
Chippewa Ln
Chippewa Cir
Chippewa Ct
Chippewa Pl
Chippewa Trl
Chippewa Way

Lake County Election Precinct 79

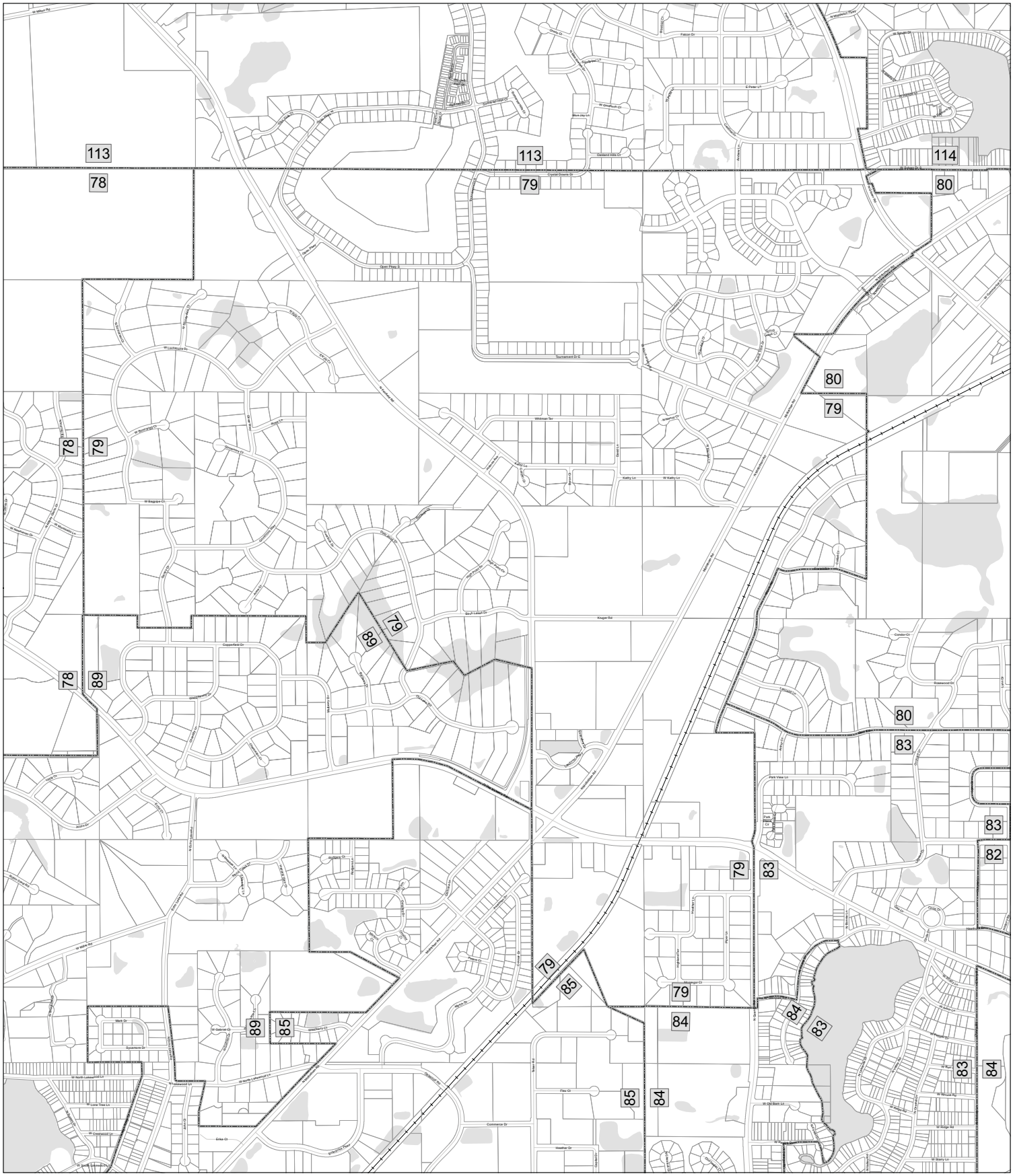

LakeCounty

Prepared By:
Lake County Dept. of Information Technology
GIS/Mapping Division
18 N County St
Waukegan IL 60085
(847) 377-2373

N
W E
S

1 inch = 700 feet

123	Election Precincts		Railroads
	Election Precincts		Roads
	Parcels		Bodies of Water

15-0047

Lake County Election Precinct 81

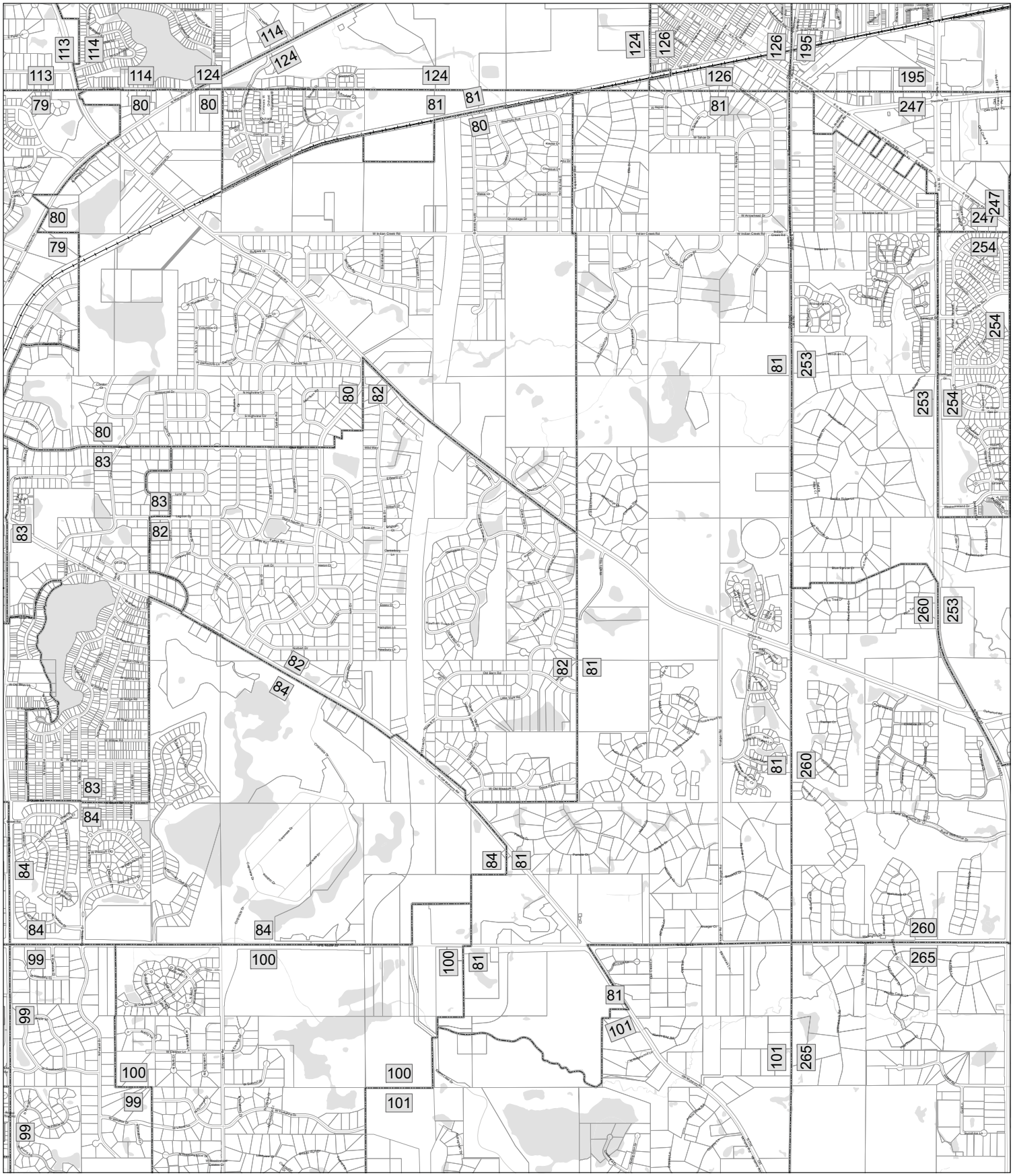

LakeCounty

Prepared By:
Lake County Dept. of Information Technology
GIS/Mapping Division
18 N County St
Waukegan IL 60085
(847) 377-2373

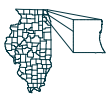

N
W E
S

1 inch = 1,100 feet

123 Election Precincts

Election Precincts

Parcels

Railroads

Roads

Bodies of Water

15-0047

Lake County Election Precinct 83

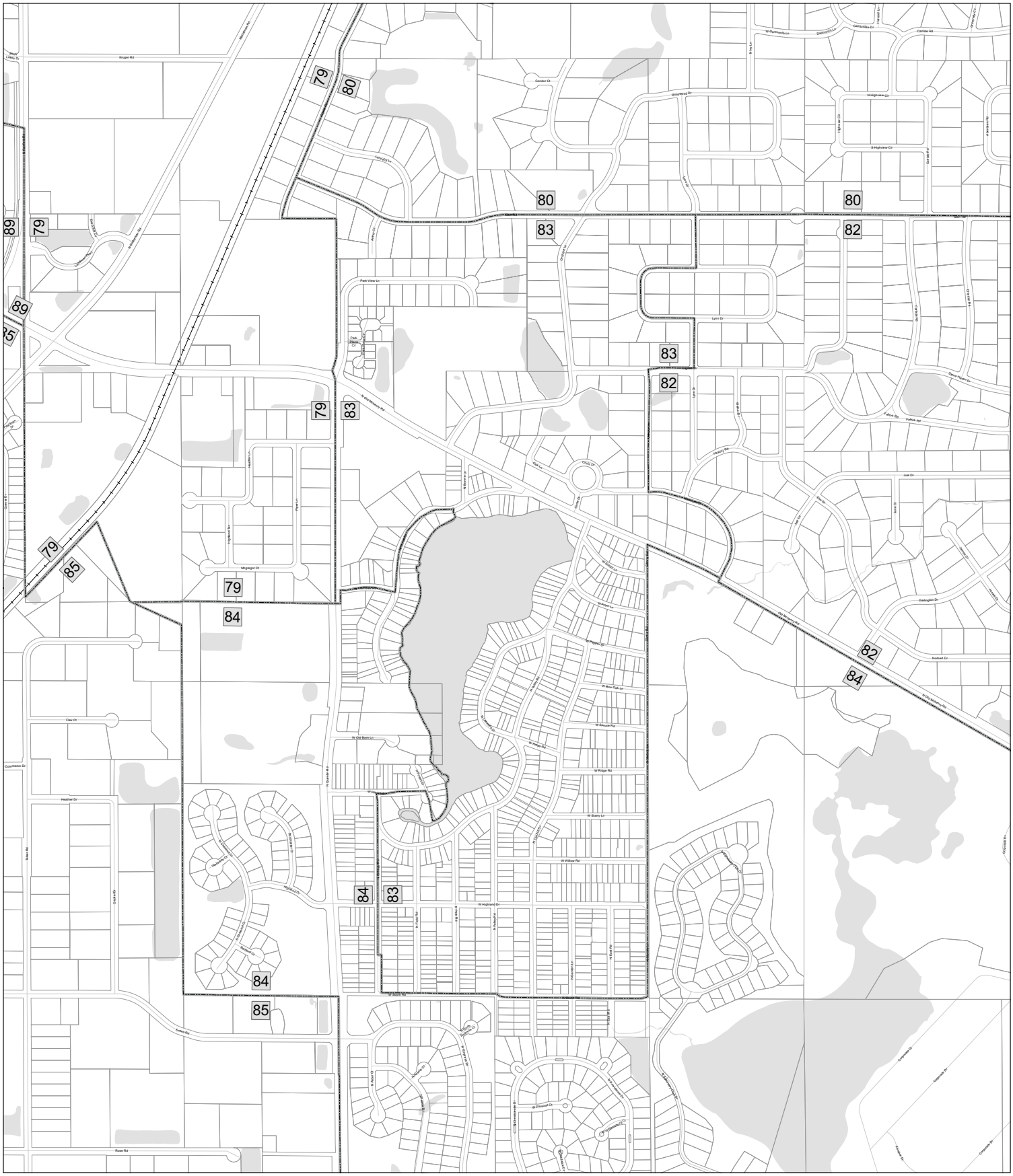
79
80
89
85
83
82
84
Kruger Rd
Gandor Cr
Sycamore Dr
N Highview Cir
S Highview Cir
Lancaster Ln
Park View Ln
Lynn Dr
Hickory Rd
Old Barn Ln
W Ridge Rd
W Starry Ln
W Willow Rd
W Highland Dr
N Gurnee Rd
Hedgewood Dr
Mogregor Cr
Heather Dr
Cedar Dr
Grass Rd
Rose Rd
Norbert Dr
Dalington Dr
Joel Dr
Fox Run Dr
Cardale Rd
Carlisle Rd
Hawthorne Dr
Hawthorne Ln
Hawthorne Cir
Hawthorne Ct
Hawthorne Pl
Hawthorne Pkwy

Lake County Election Precinct 84

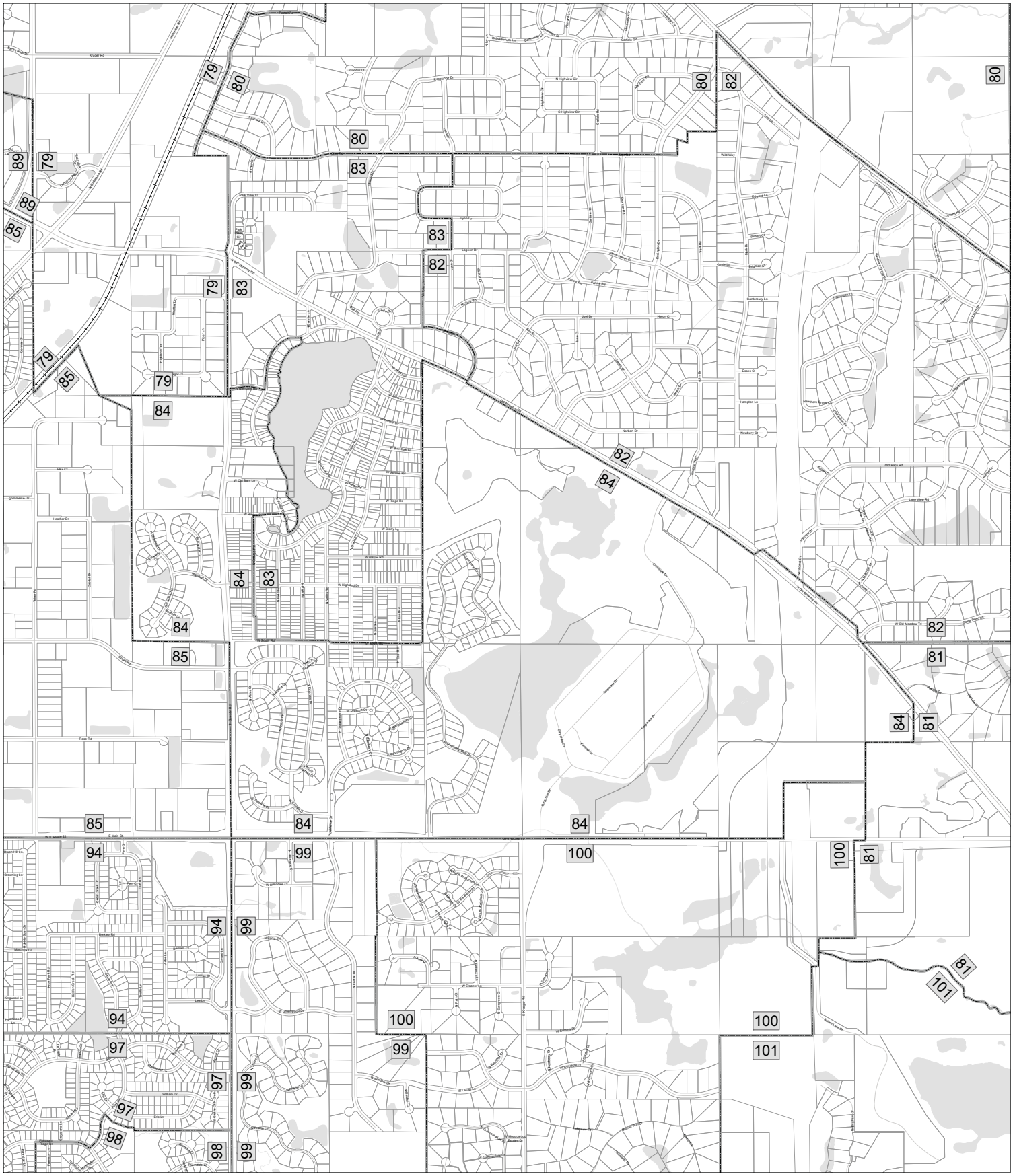

LakeCounty

Prepared By:
Lake County Dept. of Information Technology
GIS/Mapping Division
18 N County St
Waukegan IL 60085
(847) 377-2373

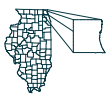

N
W E
S

1 inch = 800 feet

123	Election Precincts		Railroads
	Election Precincts		Roads
	Parcels		Bodies of Water

15-0047

Lake County Election Precinct 89

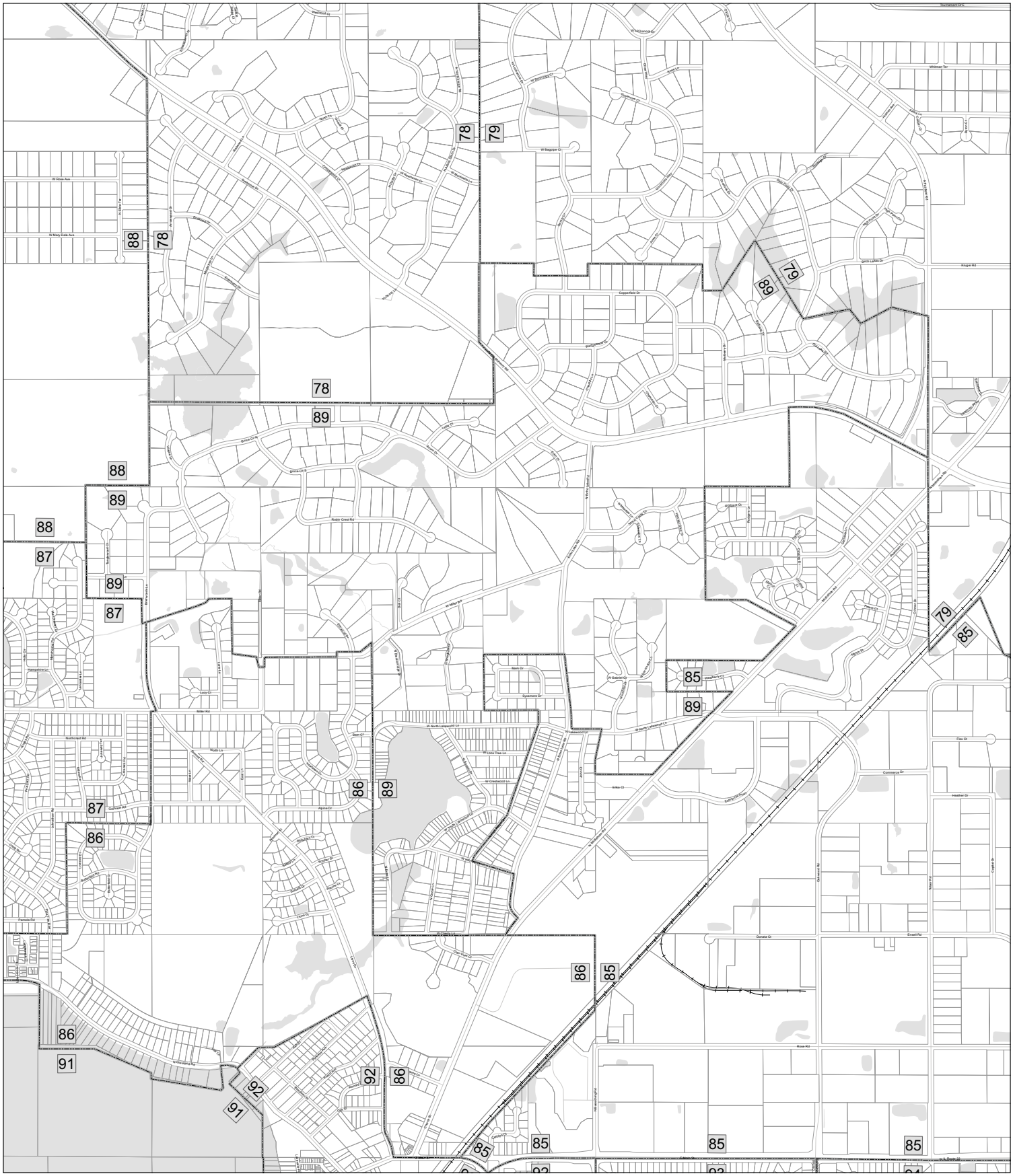

Lake County Election Precinct 106

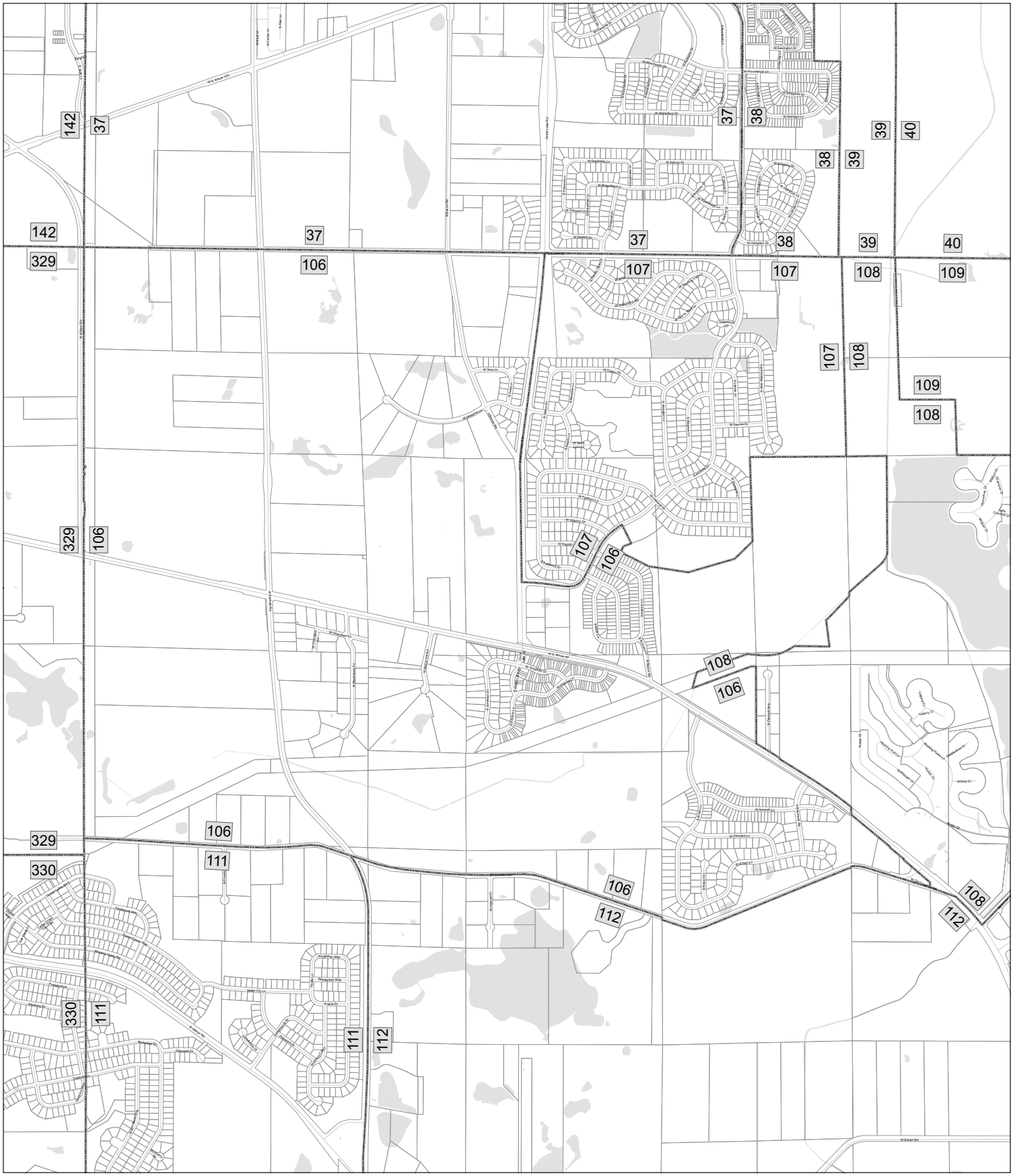

LakeCounty

Prepared By:
Lake County Dept. of Information Technology
GIS/Mapping Division
18 N County St
Waukegan IL 60085
(847) 377-2373

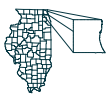

N
W E
S

1 inch = 800 feet

123	Election Precincts		Railroads
	Election Precincts		Roads
	Parcels		Bodies of Water

15-0047

Lake County Election Precinct 108

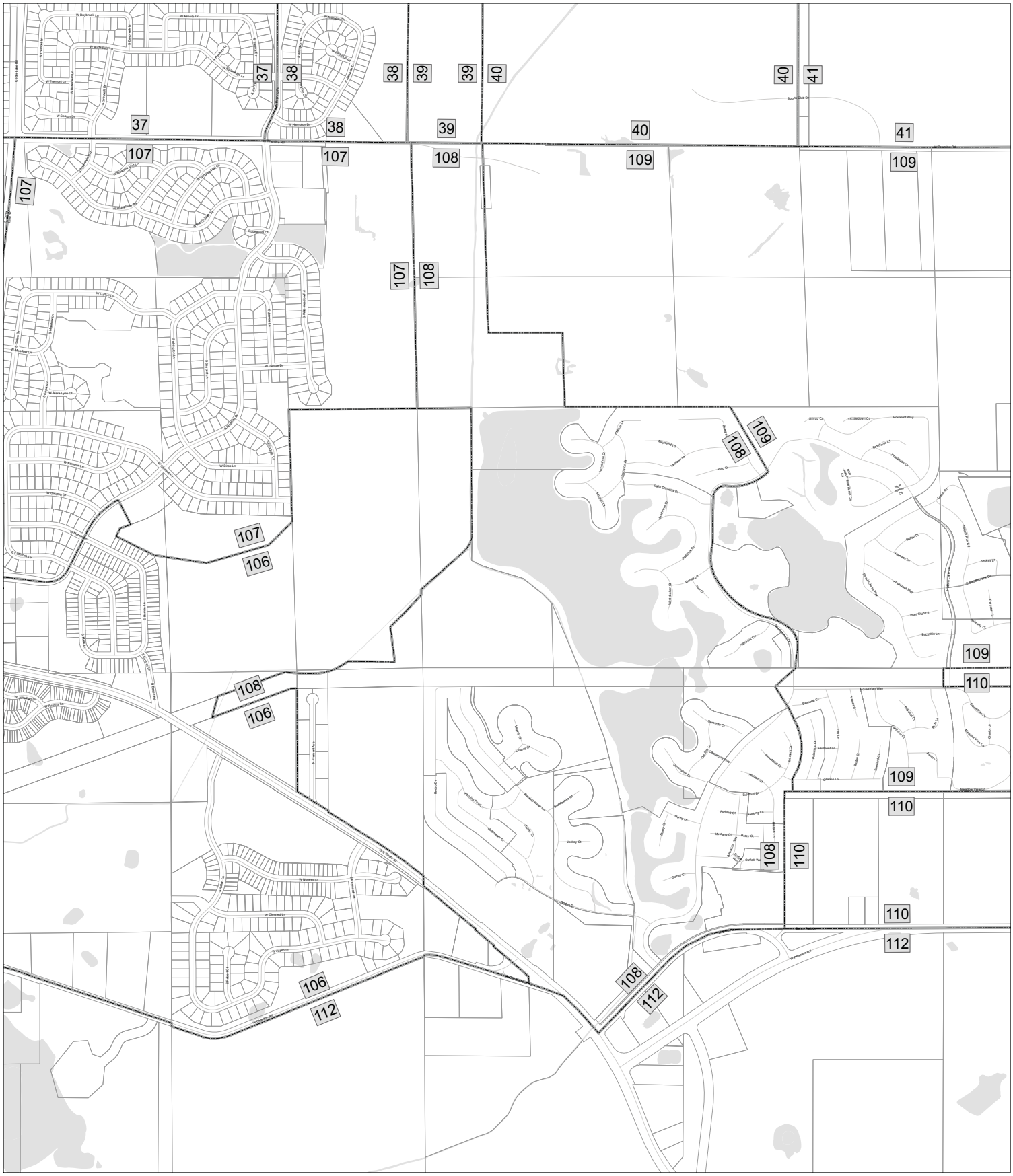

LakeCounty

Prepared By:
Lake County Dept. of Information Technology
GIS/Mapping Division
18 N County St
Waukegan IL 60085
(847) 377-2373

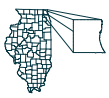

N
W E
S

1 inch = 600 feet

123	Election Precincts		Railroads
	Election Precincts		Roads
	Parcels		Bodies of Water

15-0047

Lake County Election Precinct 109

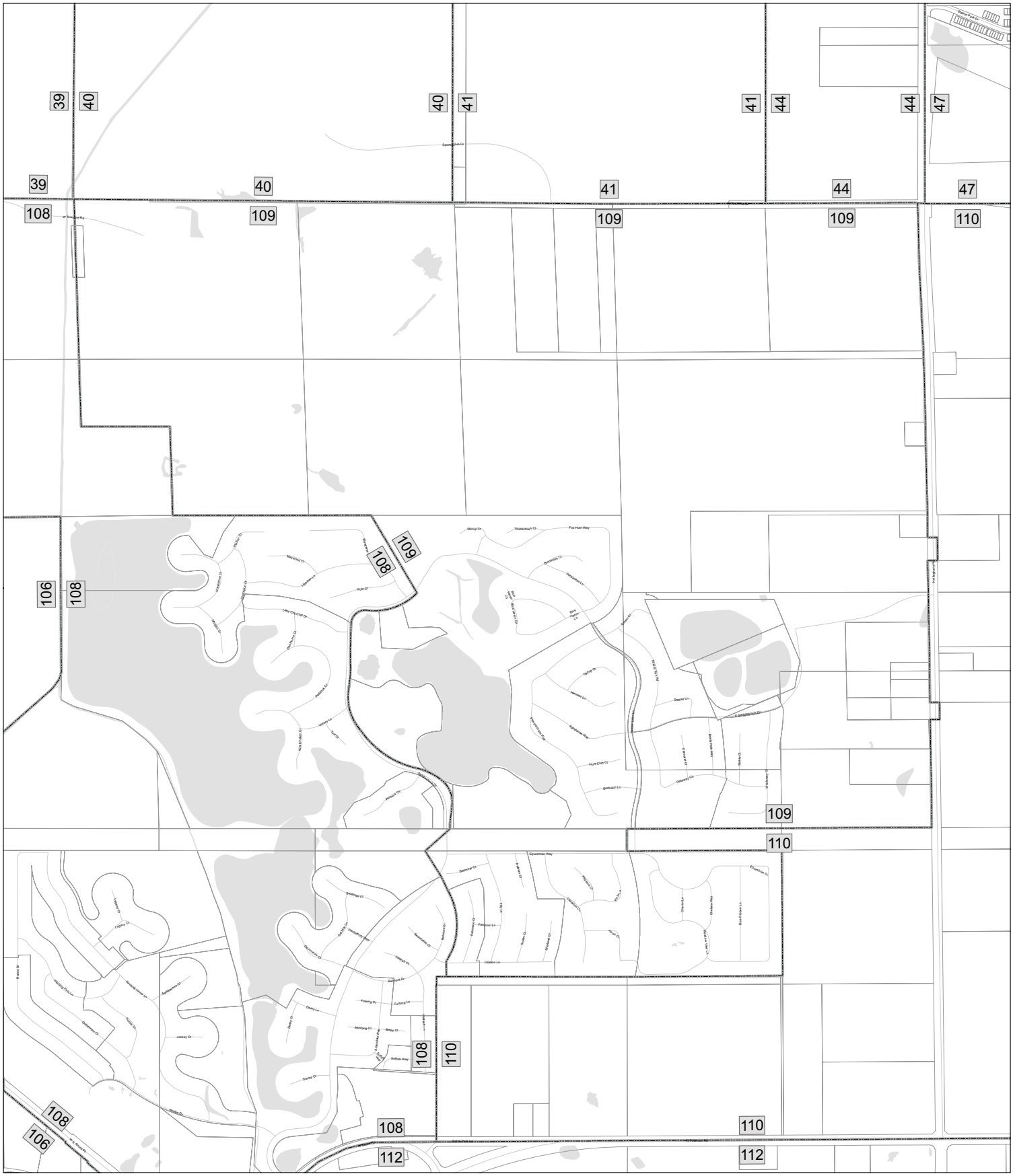

LakeCounty

Prepared By:
Lake County Dept. of Information Technology
GIS/Mapping Division
18 N County St
Waukegan IL 60085
(847) 377-2373

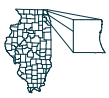

N
W E
S

1 inch = 500 feet

123	Election Precincts		Railroads
	Election Precincts		Roads
	Parcels		Bodies of Water

15-0047

Lake County Election Precinct 110

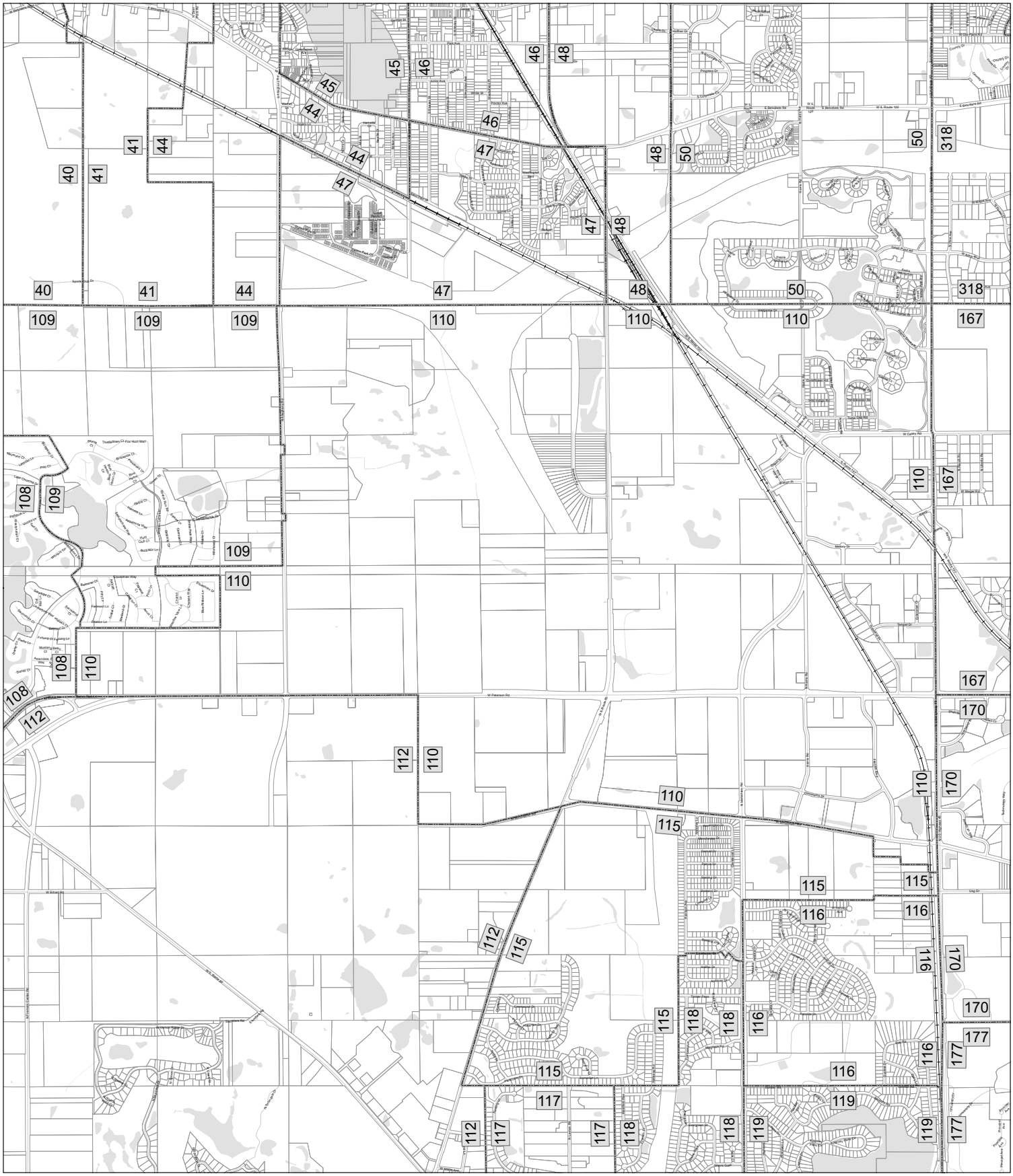

LakeCounty

Prepared By:
Lake County Dept. of Information Technology
GIS/Mapping Division
18 N County St
Waukegan IL 60085
(847) 377-2373

N
W E
S

1 inch = 1,200 feet

123	Election Precincts		Railroads
	Election Precincts		Roads
	Parcels		Bodies of Water

15-0047

Lake County Election Precinct 111

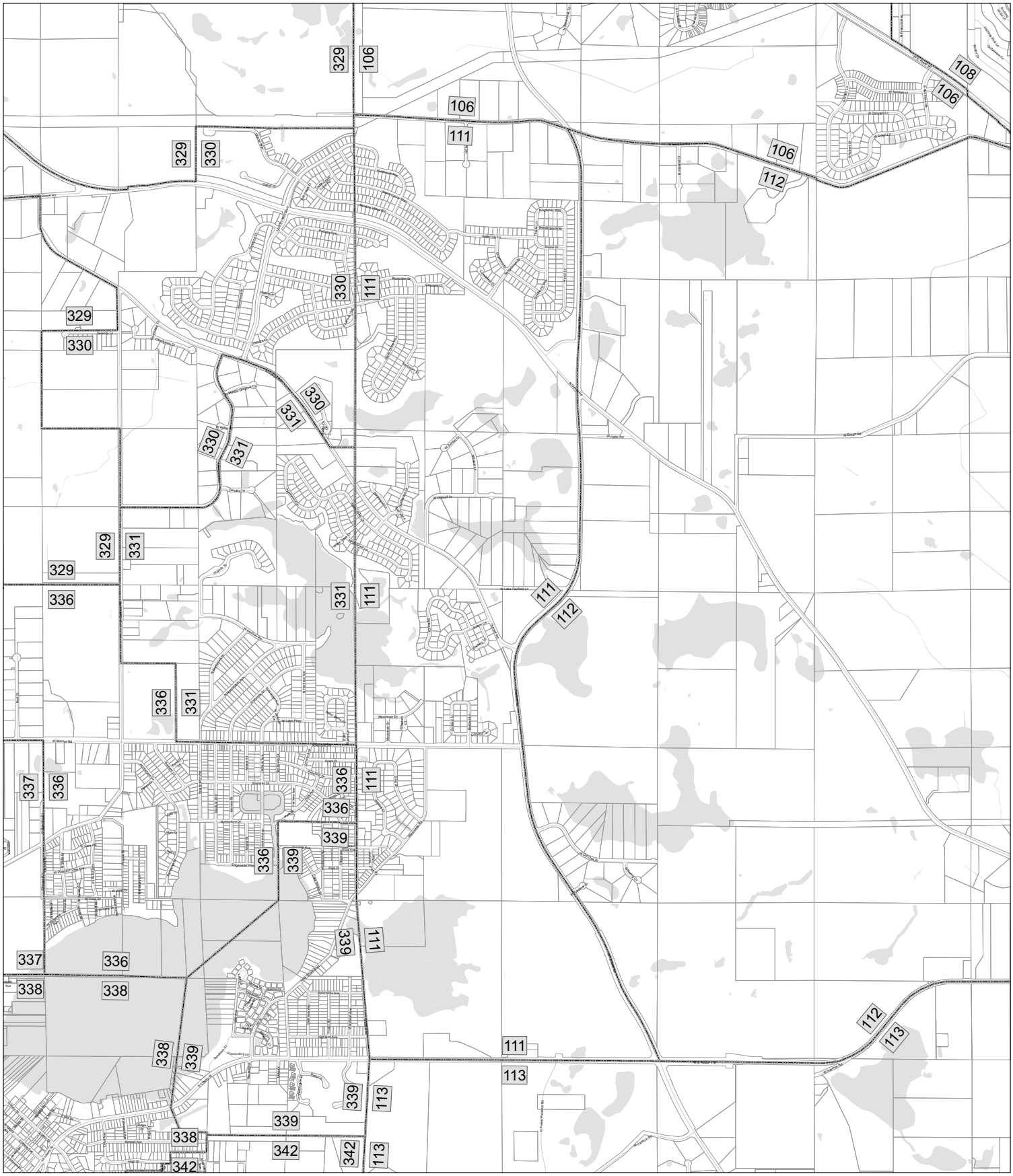

LakeCounty

Prepared By:
Lake County Dept. of Information Technology
GIS/Mapping Division
18 N County St
Waukegan IL 60085
(847) 377-2373

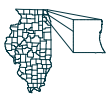

N
W E
S

1 inch = 1,000 feet

123	Election Precincts		Railroads
	Election Precincts		Roads
	Parcels		Bodies of Water

15-0047

Lake County Election Precinct 112

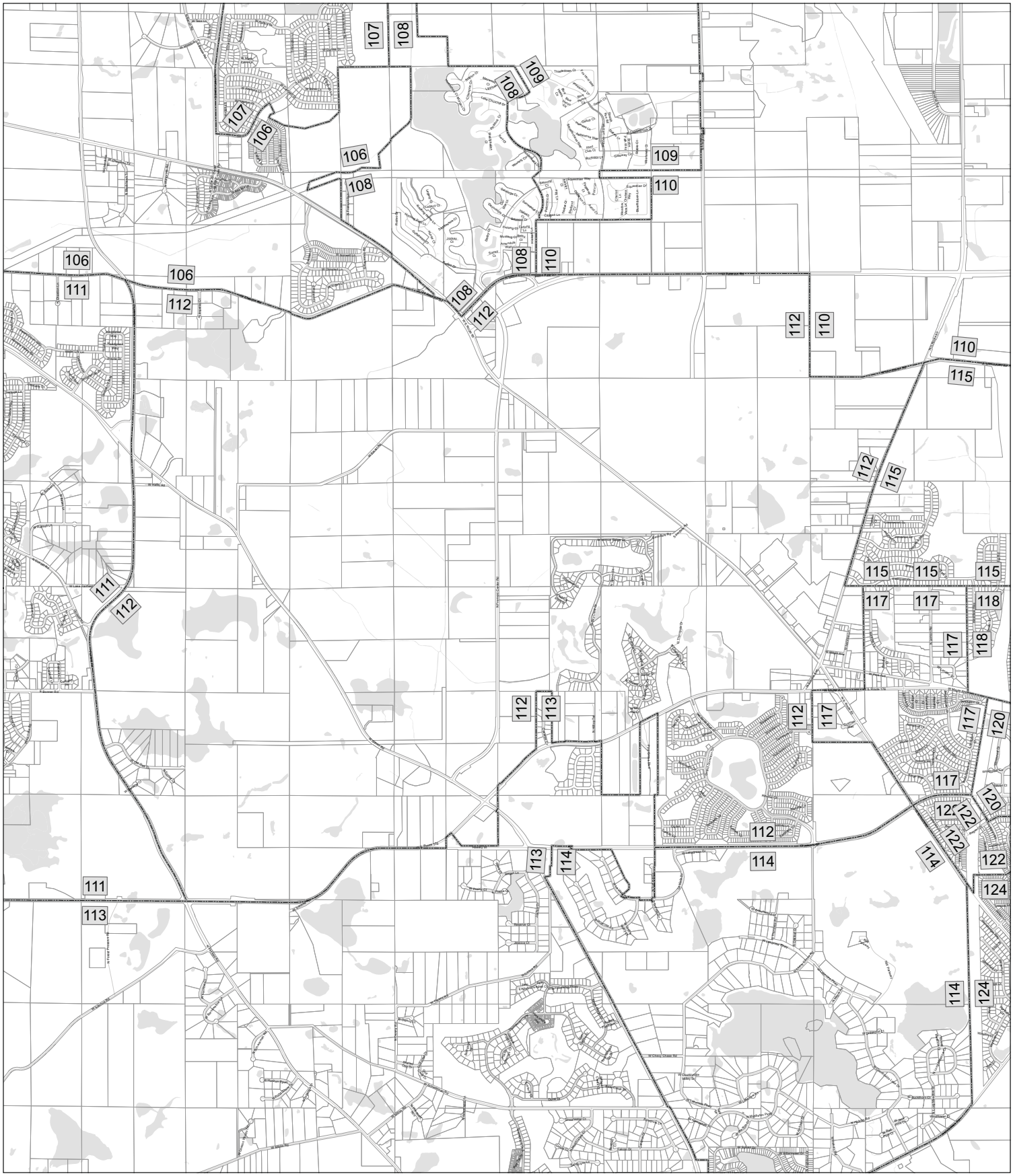

LakeCounty

Prepared By:
Lake County Dept. of Information Technology
GIS/Mapping Division
18 N County St
Waukegan IL 60085
(847) 377-2373

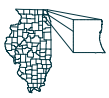

N
W E
S

1 inch = 1,500 feet

123	Election Precincts		Railroads
	Election Precincts		Roads
	Parcels		Bodies of Water

15-0047

Lake County Election Precinct 113

LakeCounty

Prepared By:
Lake County Dept. of Information Technology
GIS/Mapping Division
18 N County St
Waukegan IL 60085
(847) 377-2373

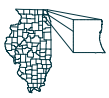

1 inch = 1,300 feet

123	Election Precincts		Railroads
	Election Precincts		Roads
	Parcels		Bodies of Water

15-0047

Lake County Election Precinct 114

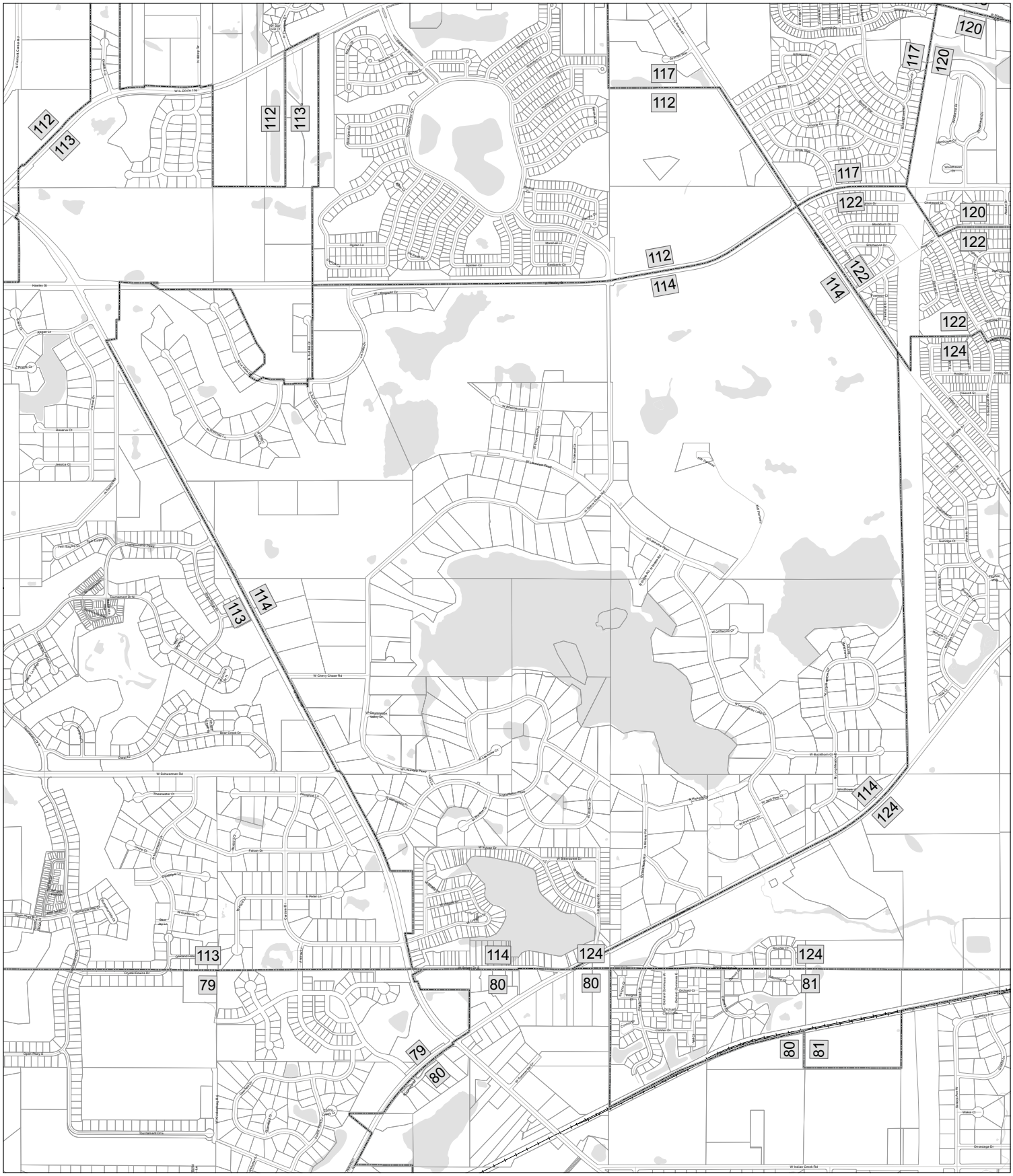

LakeCounty

Prepared By:
Lake County Dept. of Information Technology
GIS/Mapping Division
18 N County St
Waukegan IL 60085
(847) 377-2373

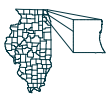

N
W E
S

1 inch = 800 feet

123	Election Precincts		Railroads
	Election Precincts		Roads
	Parcels		Bodies of Water

15-0047

Lake County Election Precinct 115

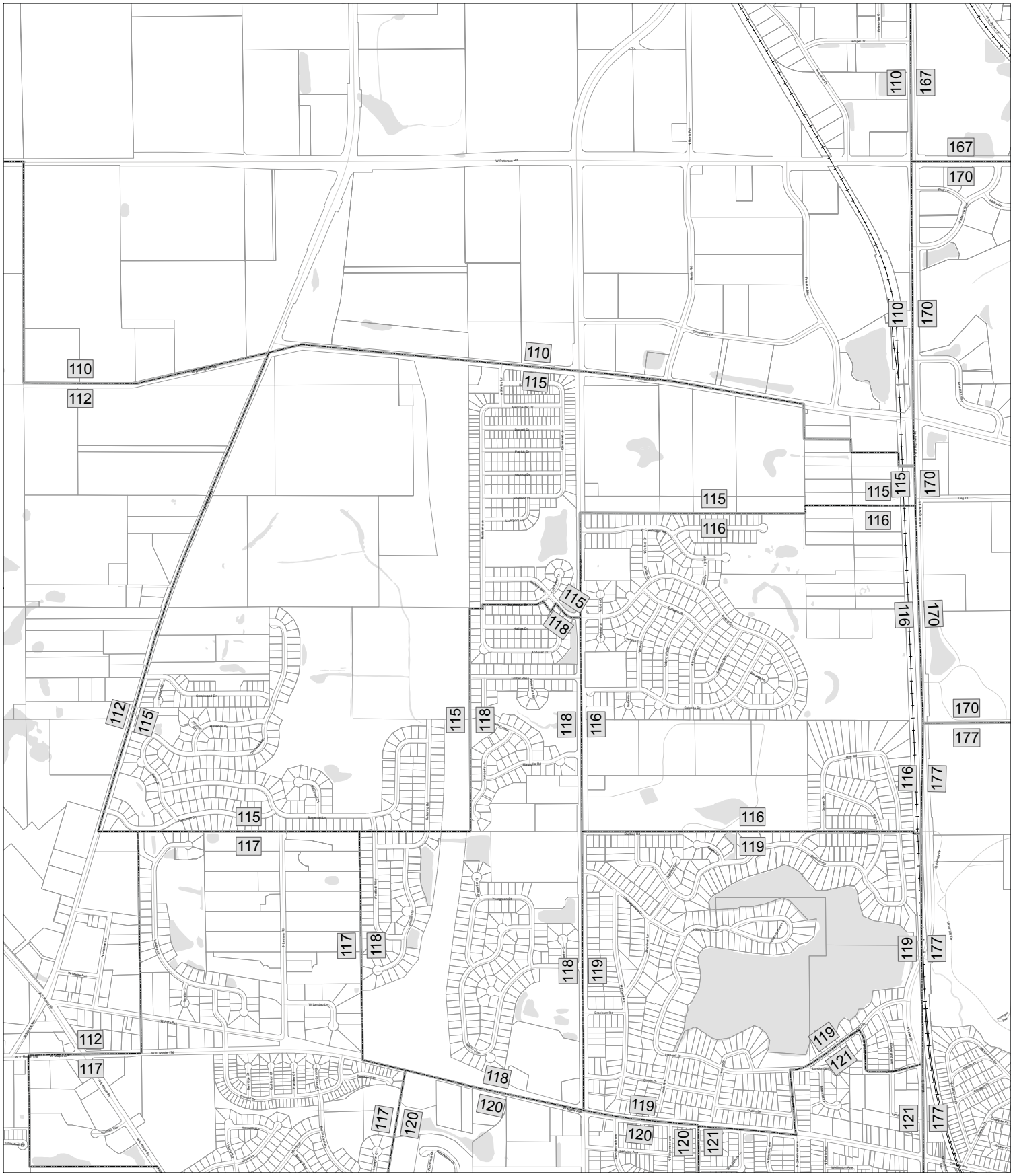
110
112
115
116
117
118
119
120
121
167
170
177
W Petersen Rd
Hess Rd
Grand Avenue
Tempel Dr
Shoreline Dr
Ung Dr
Ashley Ln
Ashley Cir
Ashley Ct
Ashley Dr
Ashley Pl
Ashley Way
Ashley Oaks Dr
Ashley Oaks Cir
Ashley Oaks Ct
Ashley Oaks Pl
Ashley Oaks Way
Ashley Oaks Ln

Lake County Election Precinct 116

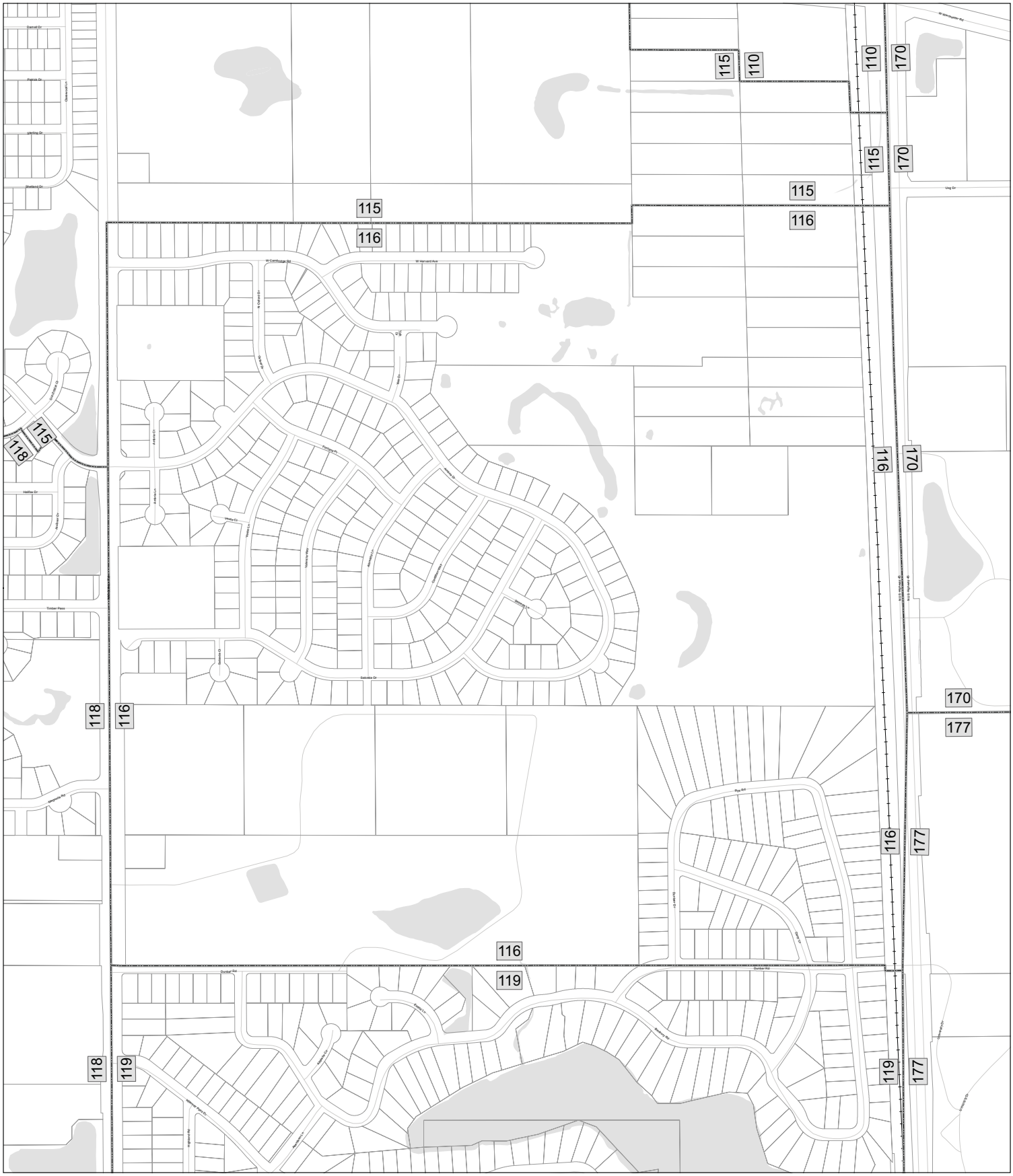
115
116
110
170
118
119
177
W Cambridge Rd
W Harvard Ave
Darrell Dr
Patrick Dr
Sterling Dr
Shetland Dr
Hallas Dr
Timber Pass
Memphis Rd
Rye Rd
Darlene Rd
Ug Dr
W Winchester Rd
Highland Rd
Glenview Farm Dr
Nevada Ln
Sierra Dr
Sierra Ln
Sierra Rd
Sierra Cir
Sierra Ct
Sierra Pl
Sierra Way
Sierra Ln
Sierra Ct
Sierra Dr
Sierra Ln
Sierra Ct
Sierra Dr
Sierra Ln
Sierra Ct
Sierra Dr

Lake County Election Precinct 117

112
115
117
118
120
122
114
W Maple Ave
W IL Route 176
Hawley St
Cedarwood Dr
Brighton Dr
Blackburn Dr
Brentwood Dr
Woodhaven Ct
Woodhaven Dr
Eastbury Dr
Marshall Ln
Eastbury Ln
Cambridge Ln
Chelsea Way
Somerset Ln
Hawthorne Ln
Hawley Ln
Hawley Dr
Hawley Ct
Hawley Pl
Hawley Way
Hawley St
Hawley Ln
Hawley Rd
Hawley Cir
Hawley Ct
Hawley Pl

Lake County Election Precinct 118

115
116
117
118
119
120
121
W Cambridge Rd
W Harvard Ave
Hallie Dr
Ardmor Dr
Timber Pass
Greenwood Dr
Hawthy Dr
Hawthy Ln
Cherry Hill
Sarasota Dr
Magnolia Rd
Hawthy Rd
Evergreen St
Dunton Rd
Kiddling Ln
W Landau Ln
W Park Drive
W IL Route 176
Bittersweet Ln
Amwood Ln
Bittersweet Pl
Birchwood Ln
Birchwood Dr
Hickory Ln
Hickory Dr
Hickory Cir
Hickory Ln
Hickory Pl
Hickory Ln
Hickory Ln
Hickory Ln

Lake County Election Precinct 119

LakeCounty

Prepared By:
Lake County Dept. of Information Technology
GIS/Mapping Division
18 N County St
Waukegan IL 60085
(847) 377-2373

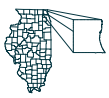

N
W E
S

1 inch = 300 feet

123	Election Precincts		Railroads
	Election Precincts		Roads
	Parcels		Bodies of Water

15-0047

Lake County Election Precinct 120

LakeCounty

Prepared By:
Lake County Dept. of Information Technology
GIS/Mapping Division
18 N County St
Waukegan IL 60085
(847) 377-2373

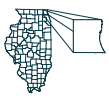

N
W E
S

1 inch = 300 feet

123	Election Precincts		Railroads
	Election Precincts		Roads
	Parcels		Bodies of Water

15-0047

Lake County Election Precinct 121

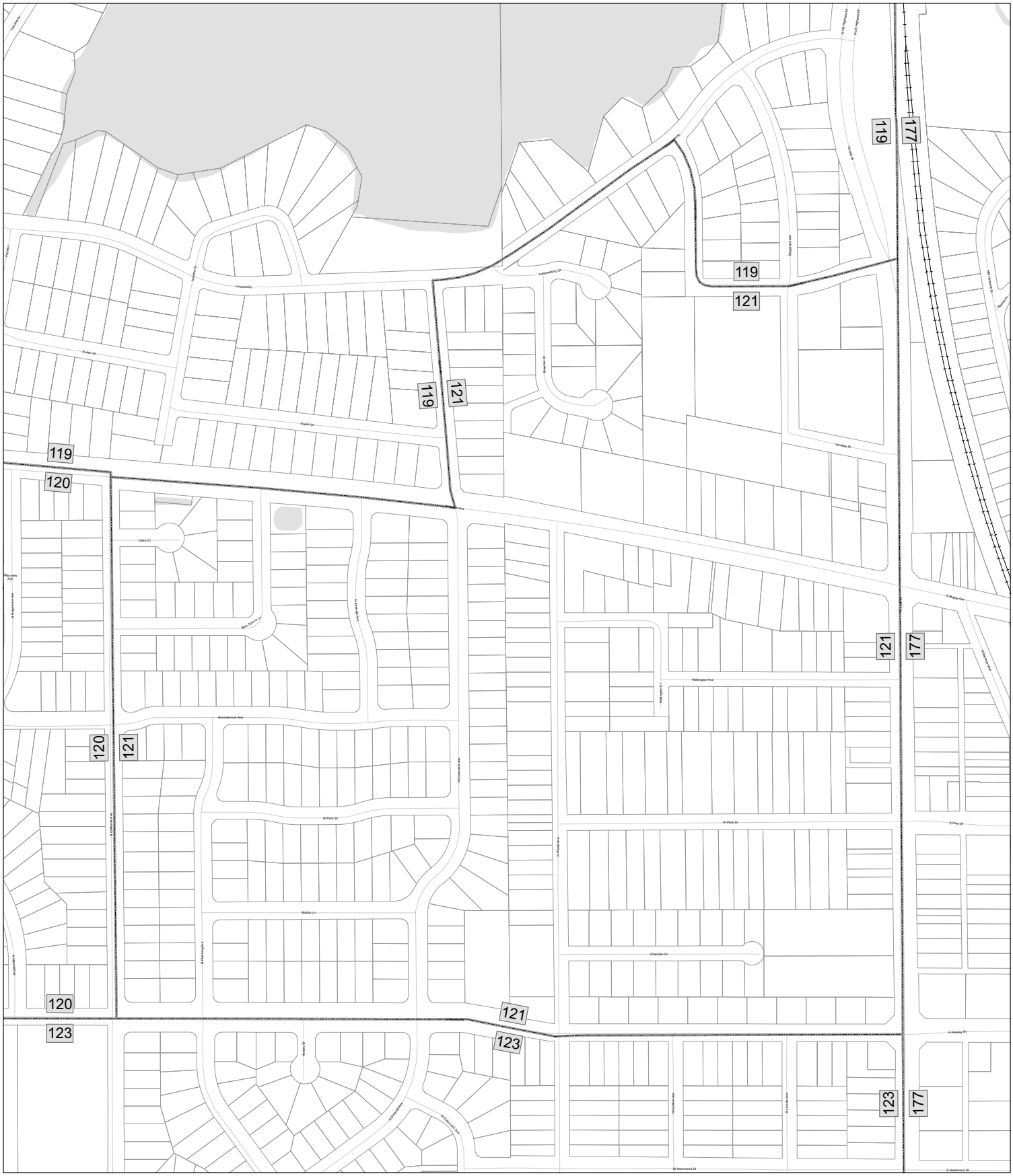

LakeCounty

Prepared By:
Lake County Dept. of Information Technology
GIS/Mapping Division
18 N County St
Waukegan IL 60085
(847) 377-2373

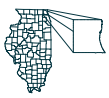

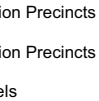

1 inch = 200 feet

123	Election Precincts		Railroads
	Election Precincts		Roads
	Parcels		Bodies of Water

15-0047

Lake County Election Precinct 122

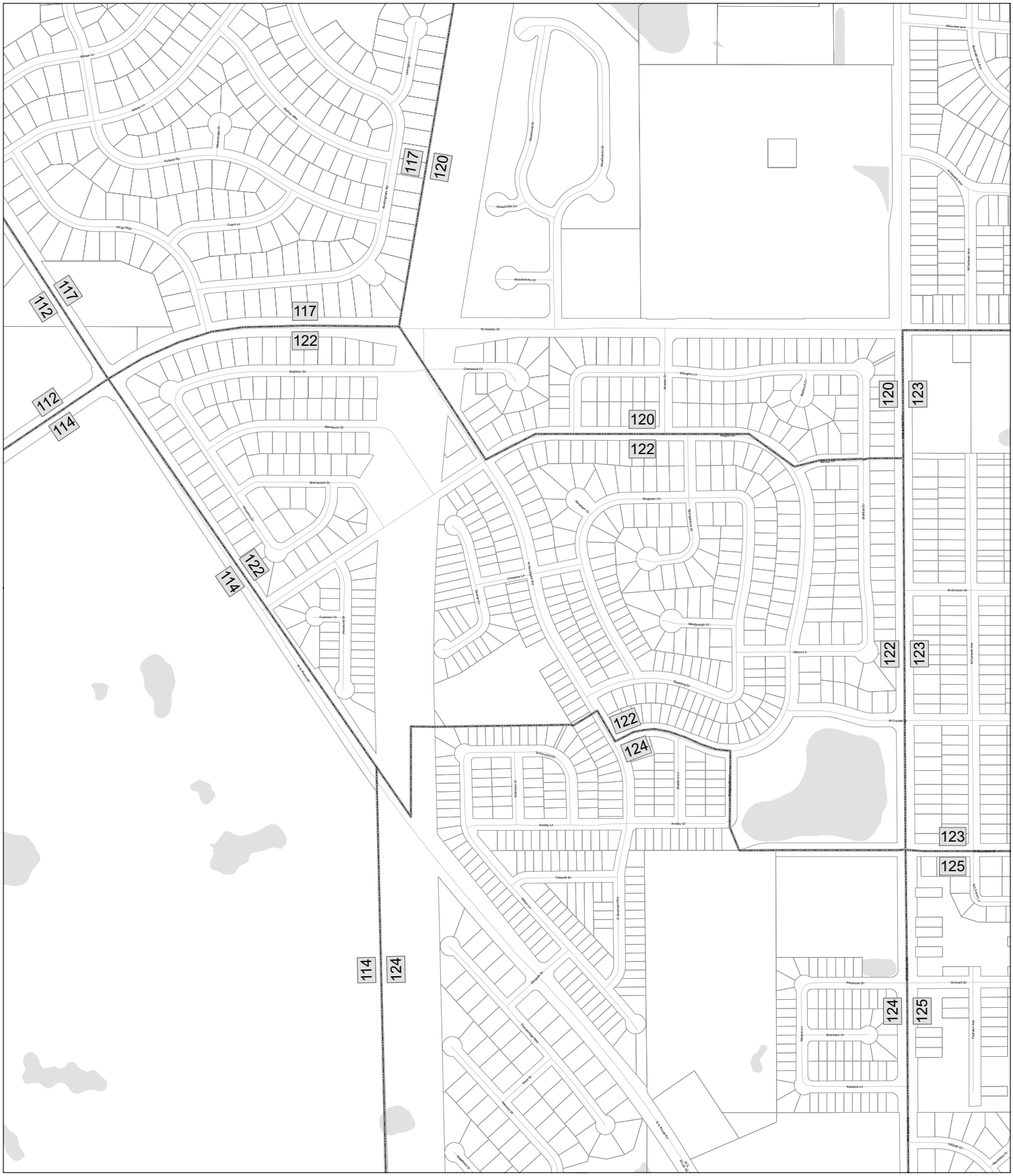

LakeCounty

Prepared By:
Lake County Dept. of Information Technology
GIS/Mapping Division
18 N County St
Waukegan IL 60085
(847) 377-2373

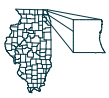

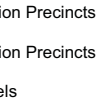

1 inch = 300 feet

123	Election Precincts		Railroads
	Election Precincts		Roads
	Parcels		Bodies of Water

15-0047

Lake County Election Precinct 123

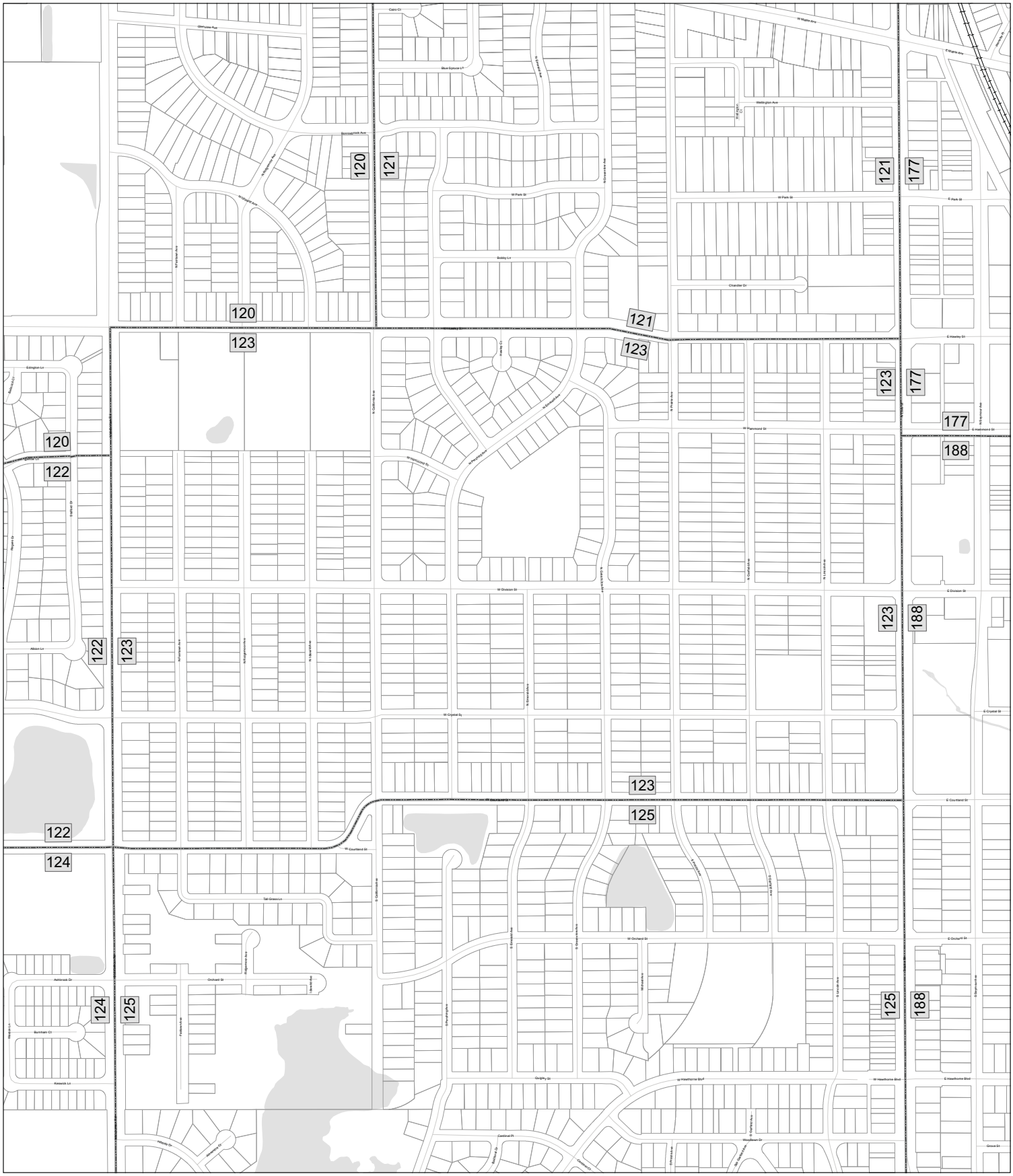

LakeCounty

Prepared By:
Lake County Dept. of Information Technology
GIS/Mapping Division
18 N County St
Waukegan IL 60085
(847) 377-2373

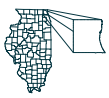

N
W E
S

1 inch = 300 feet

123 Election Precincts

Railroads

Election Precincts

Roads

Parcels

Bodies of Water

15-0047

Lake County Election Precinct 124

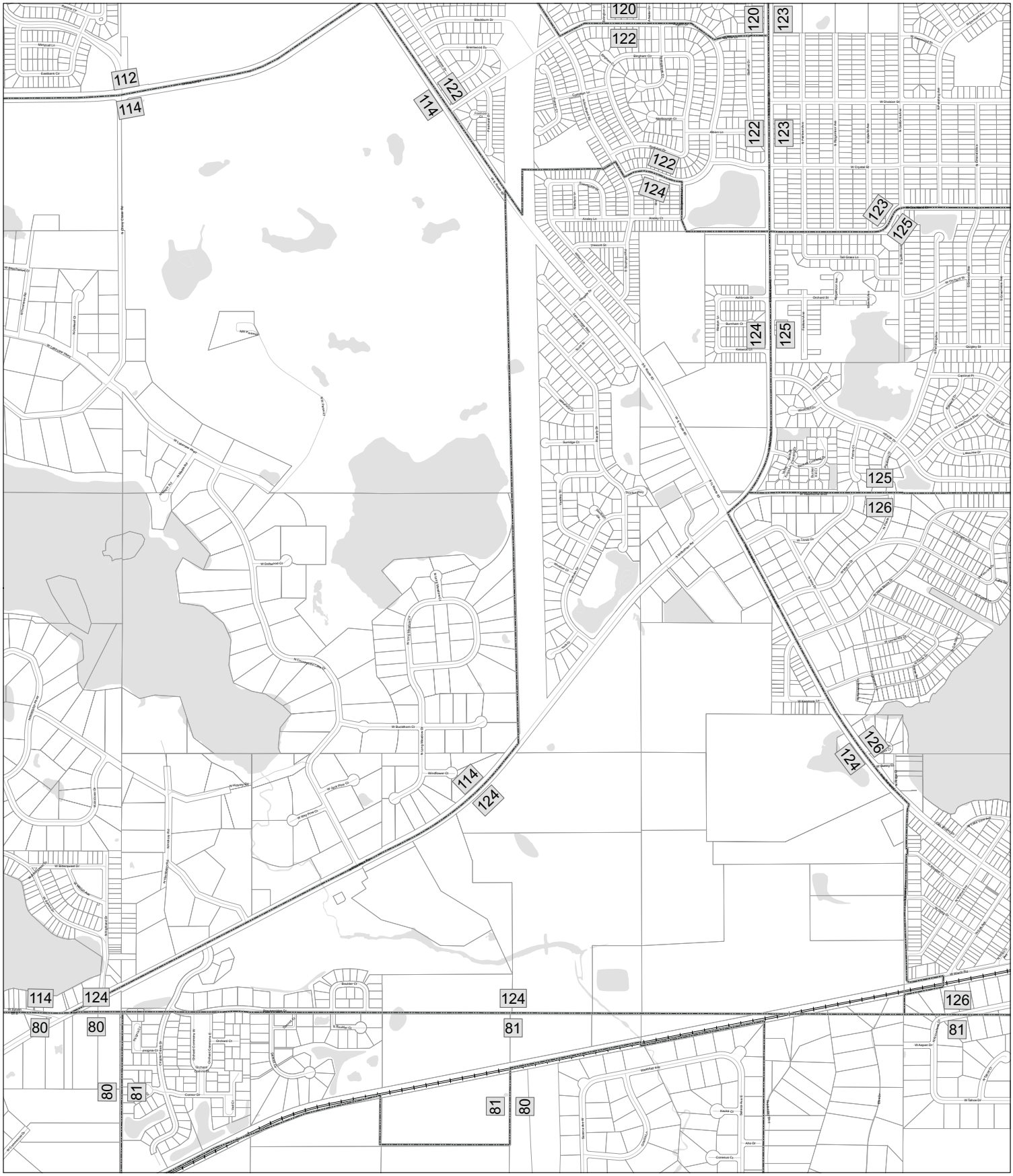

LakeCounty

Prepared By:
Lake County Dept. of Information Technology
GIS/Mapping Division
18 N County St
Waukegan IL 60085
(847) 377-2373

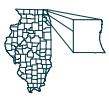

N
W E
S

1 inch = 600 feet

123 Election Precincts	Railroads
Election Precincts	Roads
Parcels	Bodies of Water

15-0047

Lake County Election Precinct 125

LakeCounty

Prepared By:
Lake County Dept. of Information Technology
GIS/Mapping Division
18 N County St
Waukegan IL 60085
(847) 377-2373

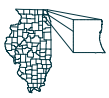

N
W E
S

1 inch = 300 feet

123	Election Precincts		Railroads
	Election Precincts		Roads
	Parcels		Bodies of Water

15-0047

Lake County Election Precinct 126

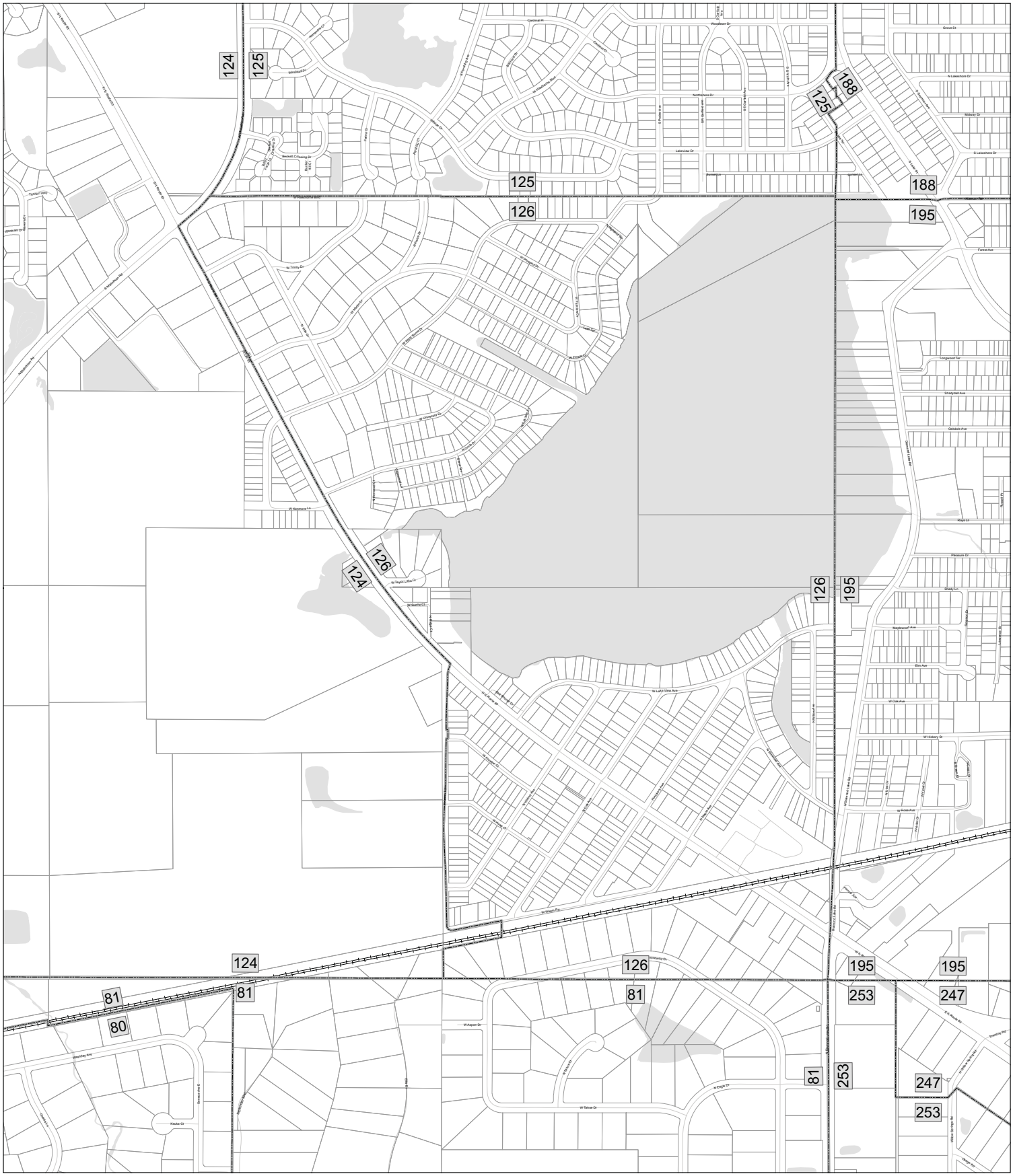

LakeCounty

Prepared By:
Lake County Dept. of Information Technology
GIS/Mapping Division
18 N County St
Waukegan IL 60085
(847) 377-2373

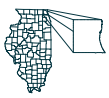

N
W E
S

1 inch = 400 feet

123	Election Precincts		Railroads
	Election Precincts		Roads
	Parcels		Bodies of Water

15-0047