Election Precinct Map Book - Lake County Board District 11

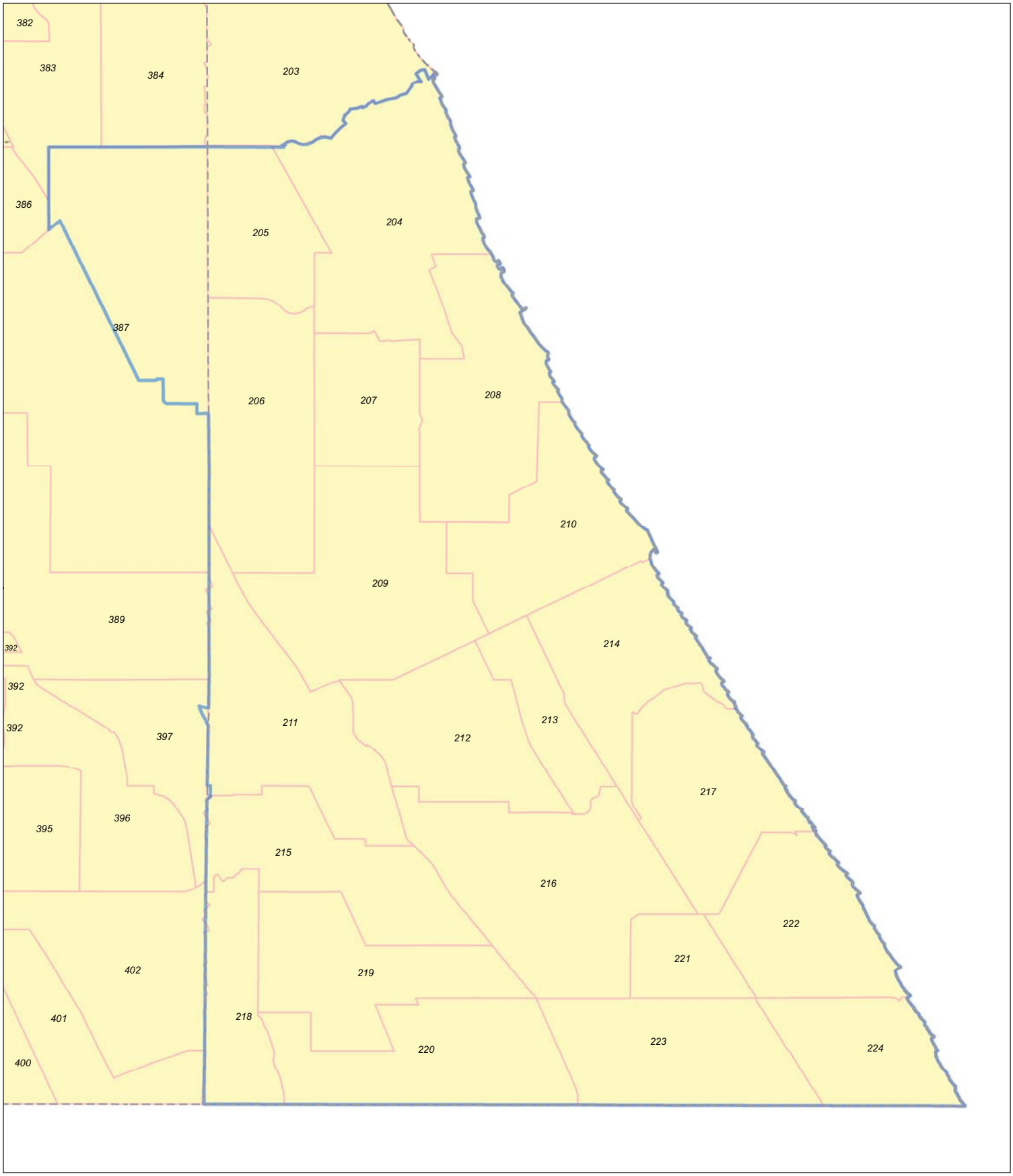

LakeCounty

Prepared By:
Lake County Dept. of Information Technology
GIS/Mapping Division
18 N County St
Waukegan IL 60085
(847) 377-2373

Lake County Board District

Townships

Election Precincts

Precincts may change after the publication of this map.
Contact the office of the Lake County Clerk at
(847) 377-2400 for current information.

Revised 2014

Lake County Election Precinct 204

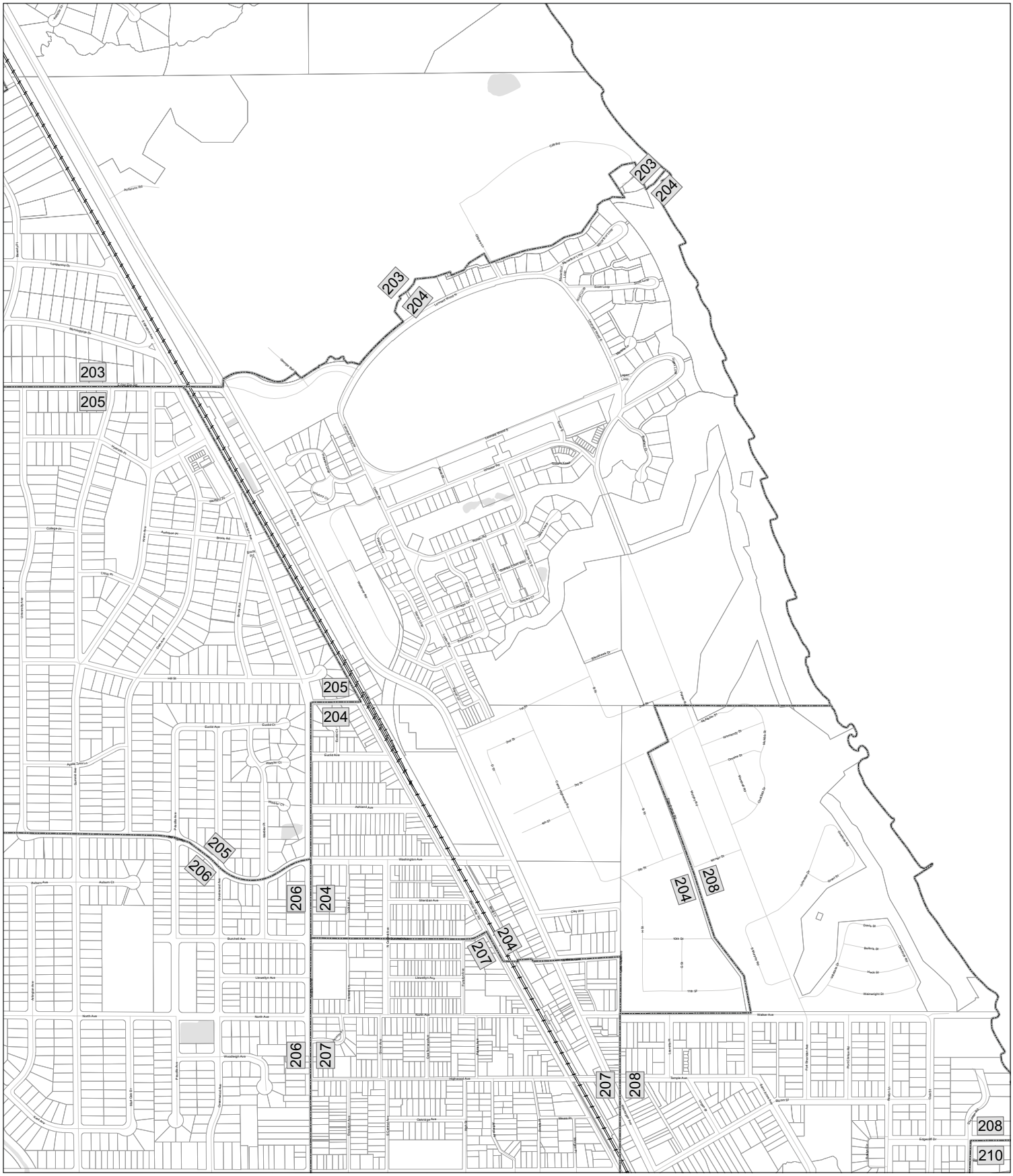

LakeCounty

Prepared By:
Lake County Dept. of Information Technology
GIS/Mapping Division
18 N County St
Waukegan IL 60085
(847) 377-2373

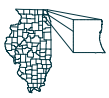

1 inch = 500 feet

123	Election Precincts		Railroads
	Election Precincts		Roads
	Parcels		Bodies of Water

15-0047

Lake County Election Precinct 205

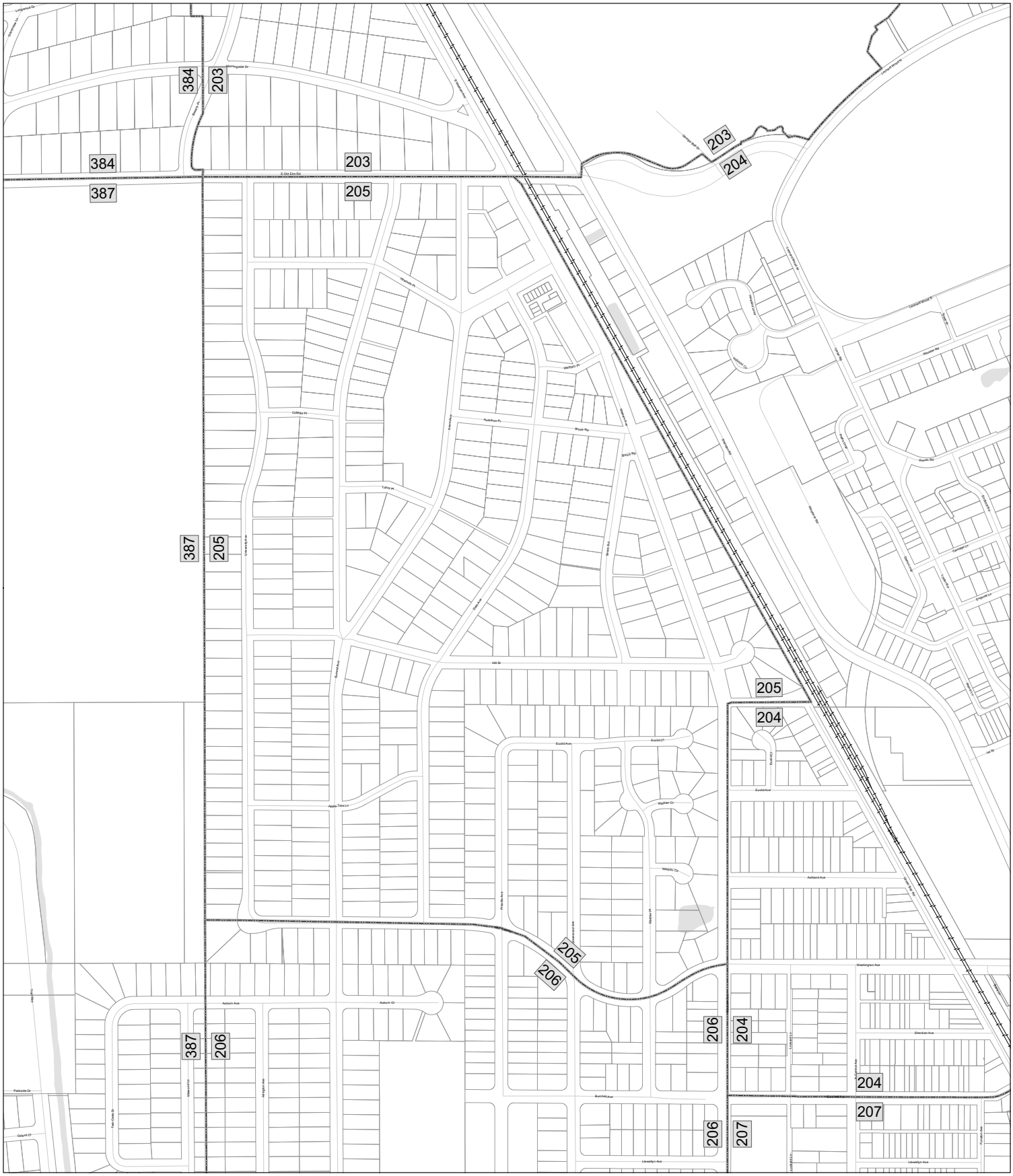
384
203
387
205
204
206
207
E Old Elm Rd
Morningside Dr
Hillside Pl
College Pl
Auditorium Pl
Brook Rd
Bridge Rd
Cottage Pl
University Ave
Grove Ave
Hill St
Euclid Ave
Euclid Ct
Euclid Pl
Apple Tree Ln
Hopkins Ct
Whitney Ct
Ashland Ave
Washington Ave
Sheridan Ave
Auburn Ave
Auburn Ct
Burchell Ave
Lincoln Ave
Parkside Dr
Oxford Ct
Twin Oaks Dr
Wilson Ln
Argyle Ave
Pine Rd
Walker Pl
Lake St
Rosslyn Rd
Washington St
Cottage Ln
Hill Pl
Hill Ln
Pine Ln
Pine Ln
Pine

Lake County Election Precinct 206

LakeCounty

Prepared By:
Lake County Dept. of Information Technology
GIS/Mapping Division
18 N County St
Waukegan IL 60085
(847) 377-2373

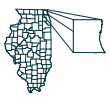

1 inch = 400 feet

123	Election Precincts		Railroads
	Election Precincts		Roads
	Parcels		Bodies of Water

15-0047

Lake County Election Precinct 207

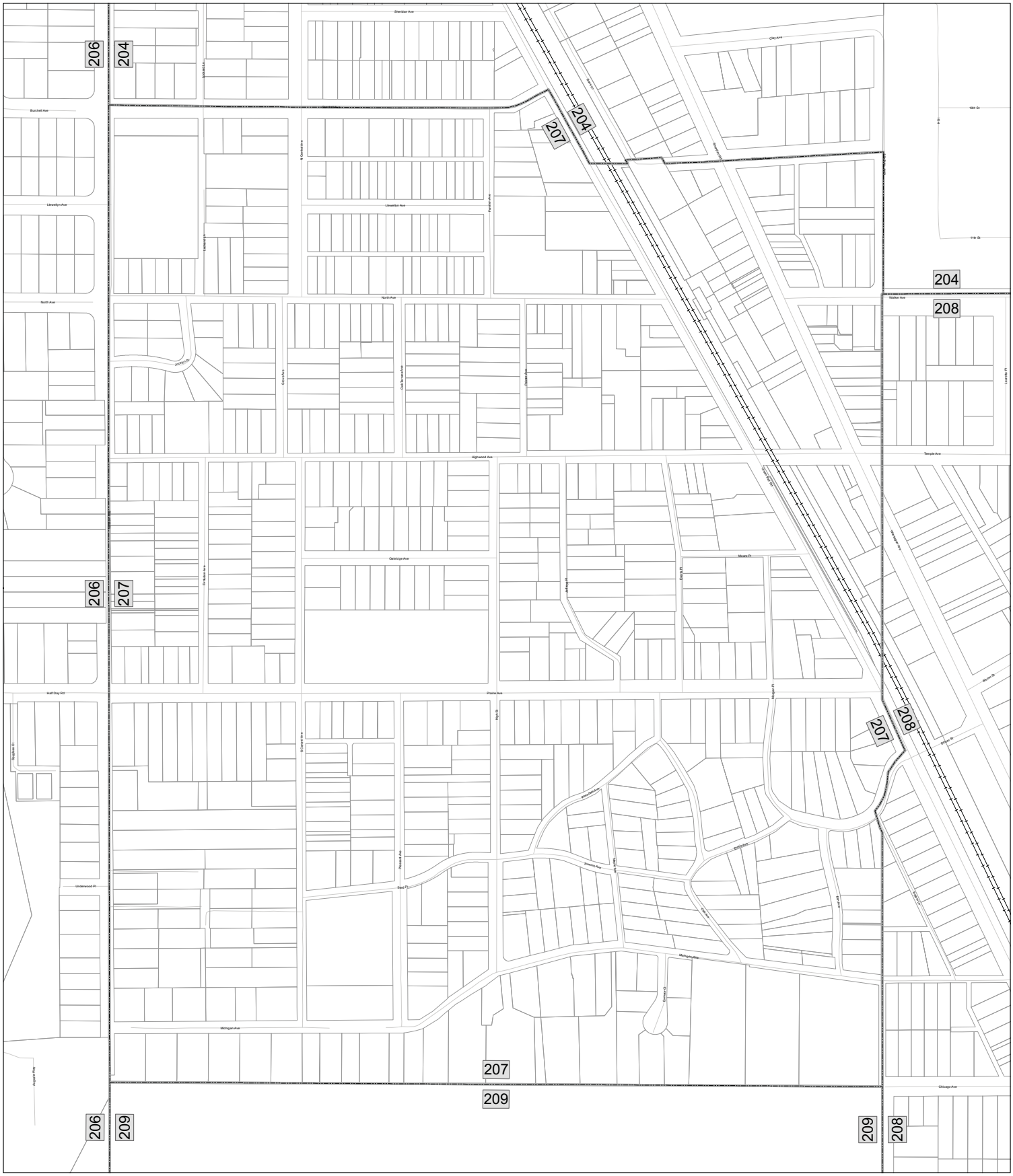

LakeCounty

Prepared By:
Lake County Dept. of Information Technology
GIS/Mapping Division
18 N County St
Waukegan IL 60085
(847) 377-2373

1 inch = 200 feet

123	Election Precincts		Railroads
	Election Precincts		Roads
	Parcels		Bodies of Water

15-0047

Lake County Election Precinct 208

204
208
204
207
208
204
207
208
207
209
209
208
210
208
209
210
Walker Ave
Chicago Ave
Vine Ave
Grayslake Ave
Glenview Ave
Edgewood Dr
Orchard Ln
Montclair Ave
Highwood Ave
Temple Ave
North Ave
Prairie Ave
Sheridan Ave
Clay Ave
Wellington Ave
Lincolnshire Ave
Stokie Ave
Bluff St
Hawthorne Ave
Hawthorne Pl
Ft Sheridan Ave
Pot Shanty Ave
Rollins Ln
Oak St
Lewis Dr
Lewis Ln
Sam Adams Ave
Montgomery Ave
Hawthorne Ln
Hawthorne Dr
Hawthorne Ln
Hawthorne Ln
Hawthorne Ln

Lake County Election Precinct 209

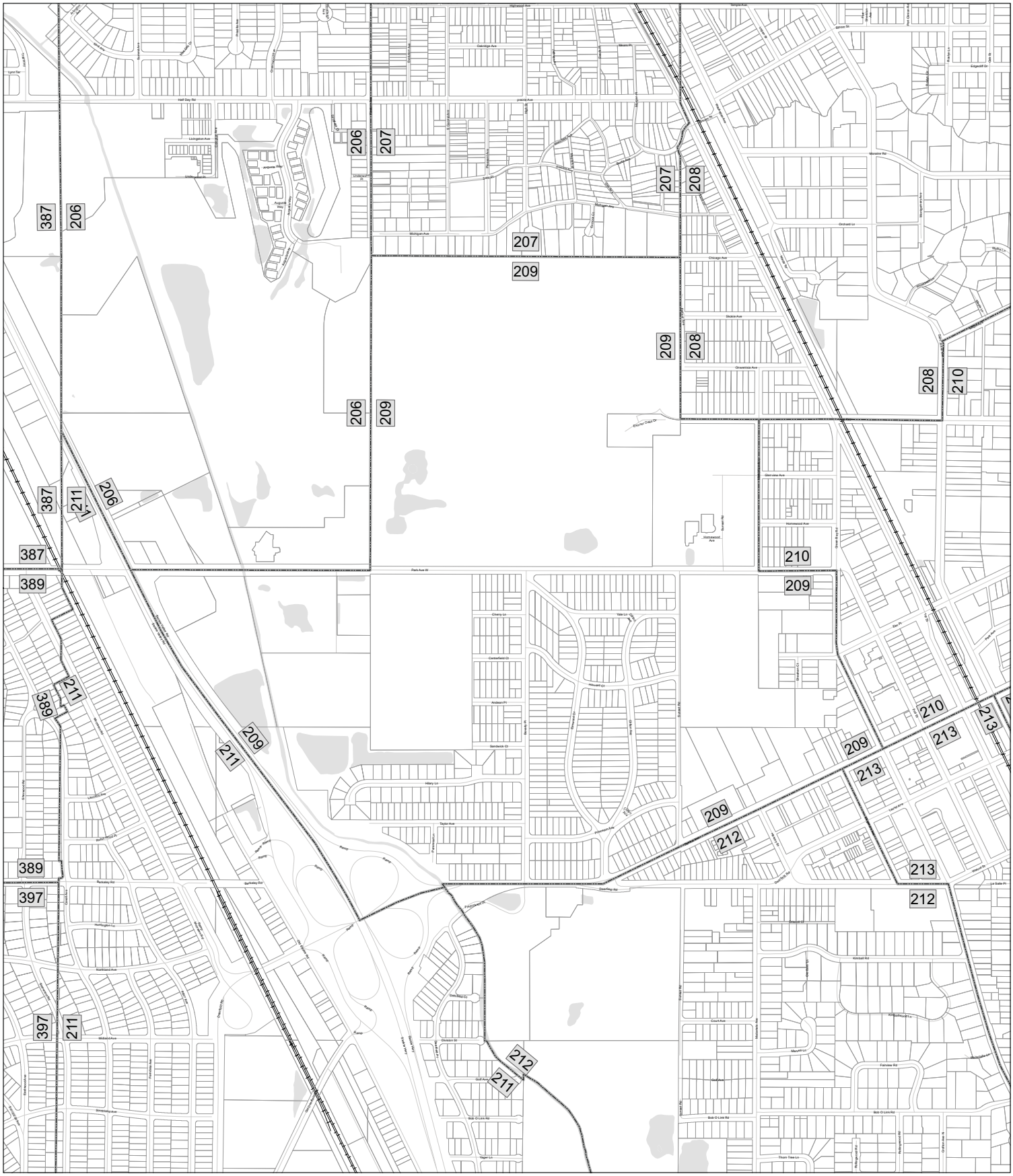

LakeCounty

Prepared By:
Lake County Dept. of Information Technology
GIS/Mapping Division
18 N County St
Waukegan IL 60085
(847) 377-2373

1 inch = 500 feet

123	Election Precincts		Railroads
	Election Precincts		Roads
	Parcels		Bodies of Water

15-0047

Lake County Election Precinct 210

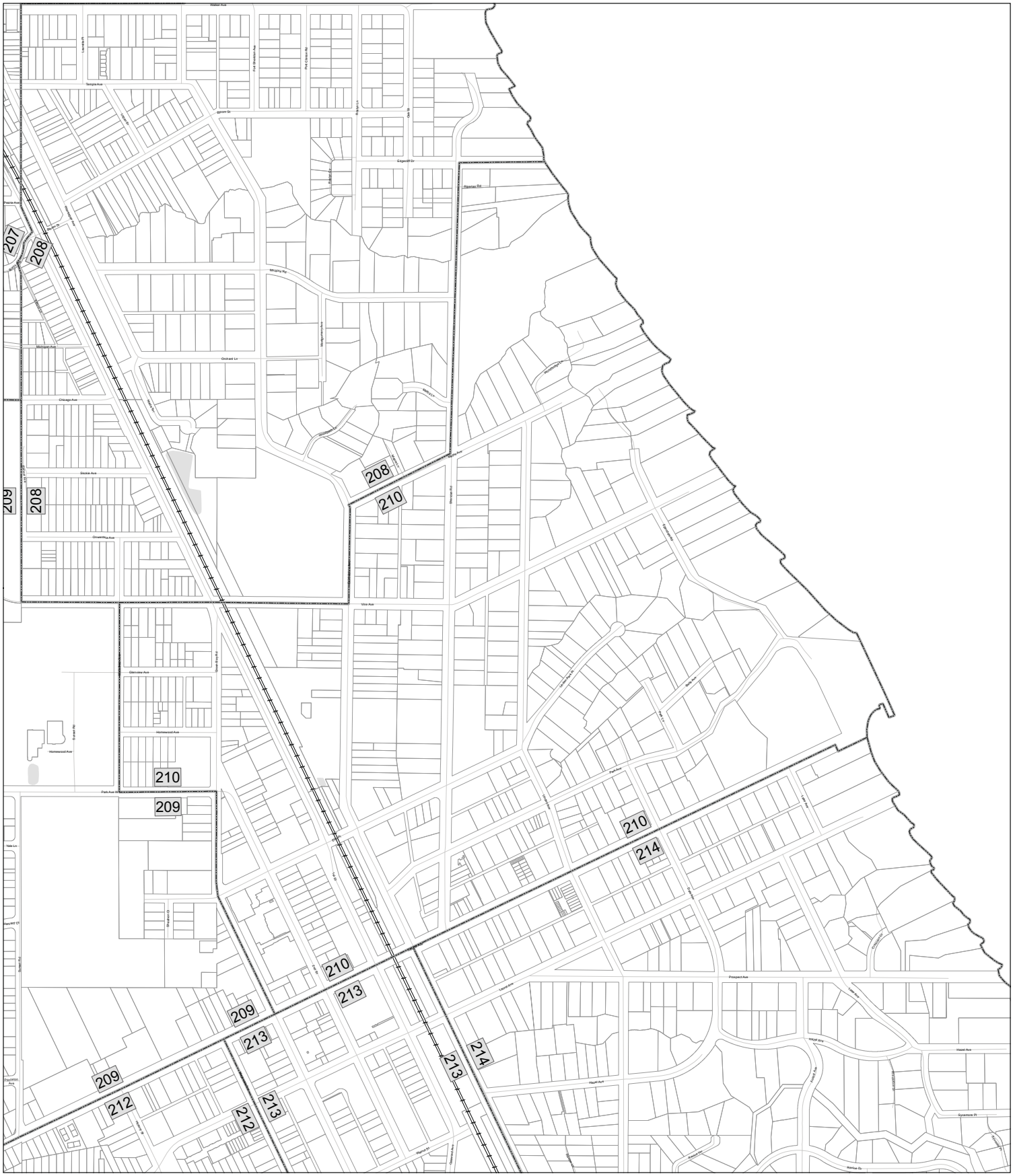
207
208
209
210
212
213
214
Walker Ave
Temple Ave
Sprom St
Edgecliff Dr
Ridgeview Rd
Mitchell Rd
Orchard Ln
Chicago Ave
Skokie Ave
Greenwood Ave
Vine Ave
Glenview Ave
Homewood Ave
Park Ave
Prospect Ave
Hazel Ave
Sycamore Pl
Rollins Dr
Sheridan Rd
Green Bay Rd
Lake Ave
Grand Ave
Hunt Rd
Gilmer Rd
Ridge Ct
Yale Ln
Stone Rd
Hazel Ct
Pyramid Ave
Hazel Dr
Ravine Dr
Ravine Ct
Ravine Rd
Ravine Pl
Ravine Ln
Ravine Dr
Ravine Ave

Lake County Election Precinct 211

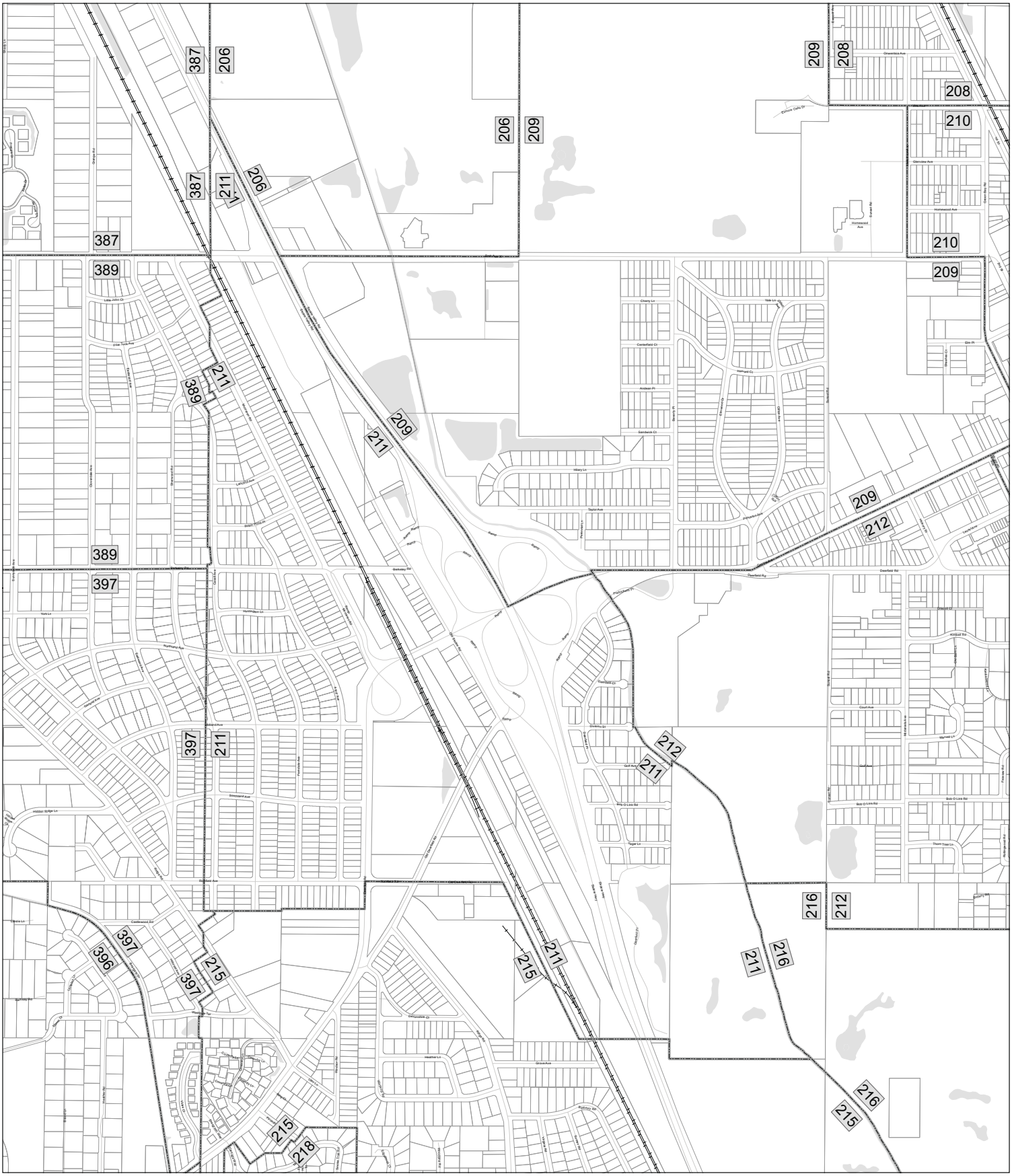

LakeCounty

Prepared By:
Lake County Dept. of Information Technology
GIS/Mapping Division
18 N County St
Waukegan IL 60085
(847) 377-2373

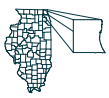

N
W E
S

1 inch = 500 feet

123	Election Precincts		Railroads
	Election Precincts		Roads
	Parcels		Bodies of Water

15-0047

Lake County Election Precinct 212

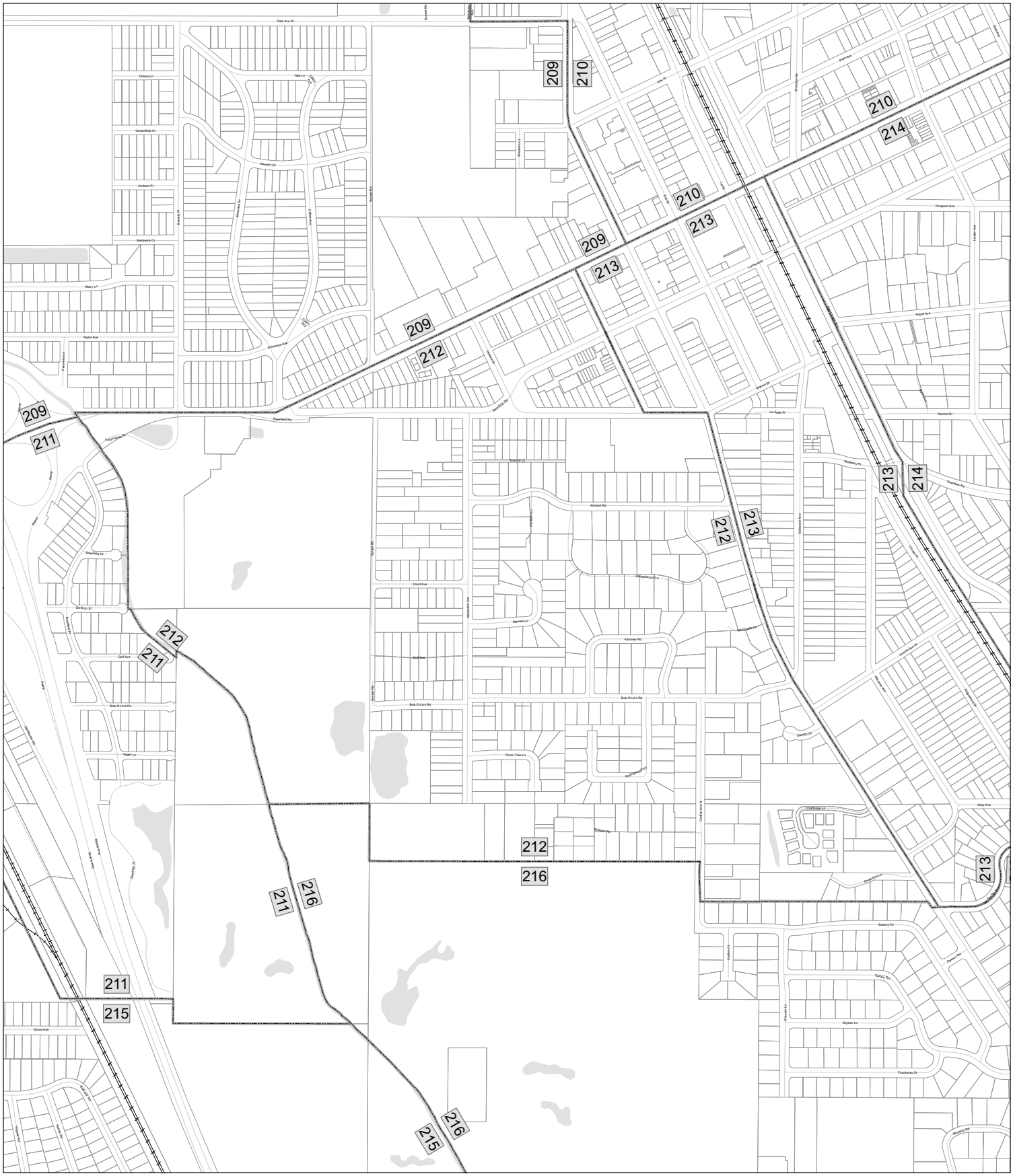
209
210
214
210
213
209
213
209
212
209
211
212
213
214
212
211
213
216
212
211
216
211
215
216
215
Park Ave W
Cherry Ln
Yale Ln
Centerfield Ct
Andast Pl
Howard Ct
Sandwick Ct
Hilary Ln
Taylor Ave
Prospect Ave
Hazel Ave
Raymond St
Raymond Rd
Deerfield Rd
Deerfield Ave
Kimball Rd
Mulberry Ln
Mulberry Ct
Mulberry Ave
Court Ave
Golf Ave
Bob-O Links Rd
Thorn Tree Ln
Fairview Rd
Mayfield Ln
Oakwood Ave
Cedar Ave N
Cedar Ct
Cottage Ln
Gray Ave
Saxony Dr
Dryden Ln
Thackeray Dr
Grove Ave
Mundy Rd
Raymond Dr
Lake Ave
Lake St
Lake Shore Dr
Lake Shore Rd
Lake Shore Rd
Lake Shore Rd

Lake County Election Precinct 213

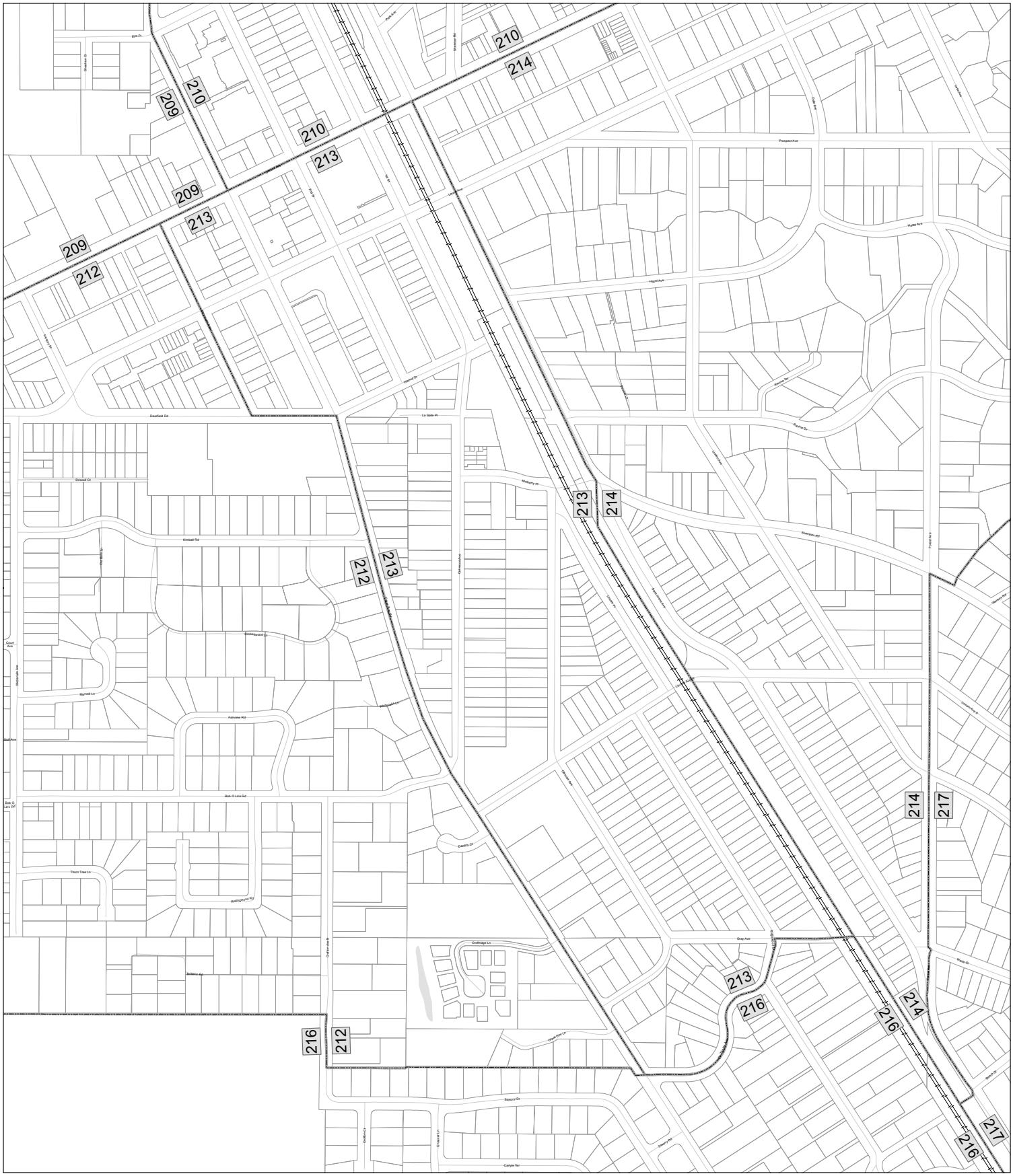

LakeCounty

Prepared By:
Lake County Dept. of Information Technology
GIS/Mapping Division
18 N County St
Waukegan IL 60085
(847) 377-2373

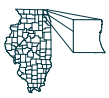

N
W E
S

1 inch = 300 feet

123	Election Precincts		Railroads
	Election Precincts		Roads
	Parcels		Bodies of Water

15-0047

Lake County Election Precinct 214

LakeCounty

Prepared By:
Lake County Dept. of Information Technology
GIS/Mapping Division
18 N County St
Waukegan IL 60085
(847) 377-2373

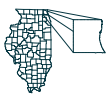

N
W E
S

1 inch = 400 feet

123	Election Precincts		Railroads
	Election Precincts		Roads
	Parcels		Bodies of Water

15-0047

Lake County Election Precinct 215

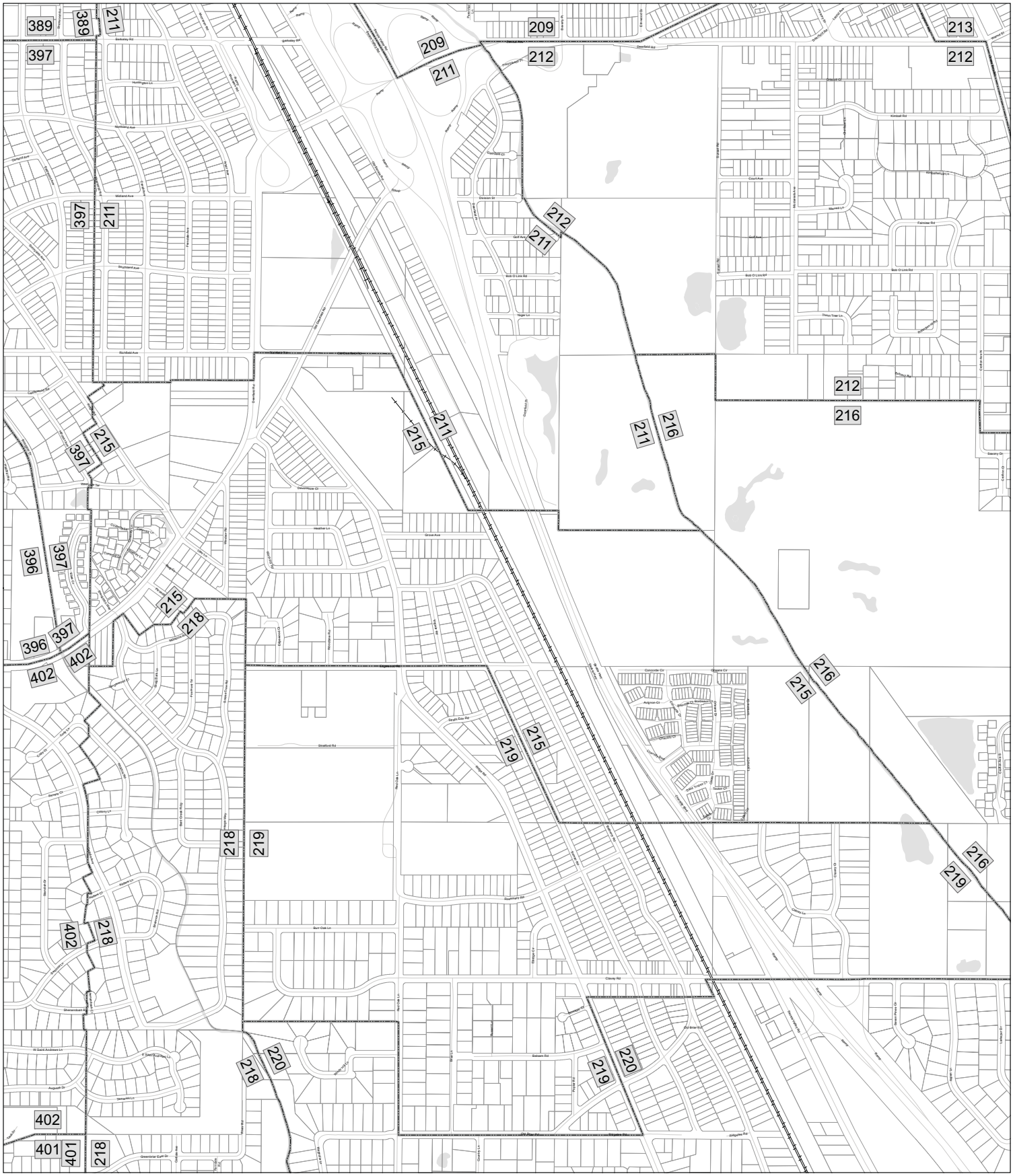

LakeCounty

Prepared By:
Lake County Dept. of Information Technology
GIS/Mapping Division
18 N County St
Waukegan IL 60085
(847) 377-2373

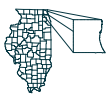

1 inch = 500 feet

123	Election Precincts		Railroads
	Election Precincts		Roads
	Parcels		Bodies of Water

15-0047

Lake County Election Precinct 216

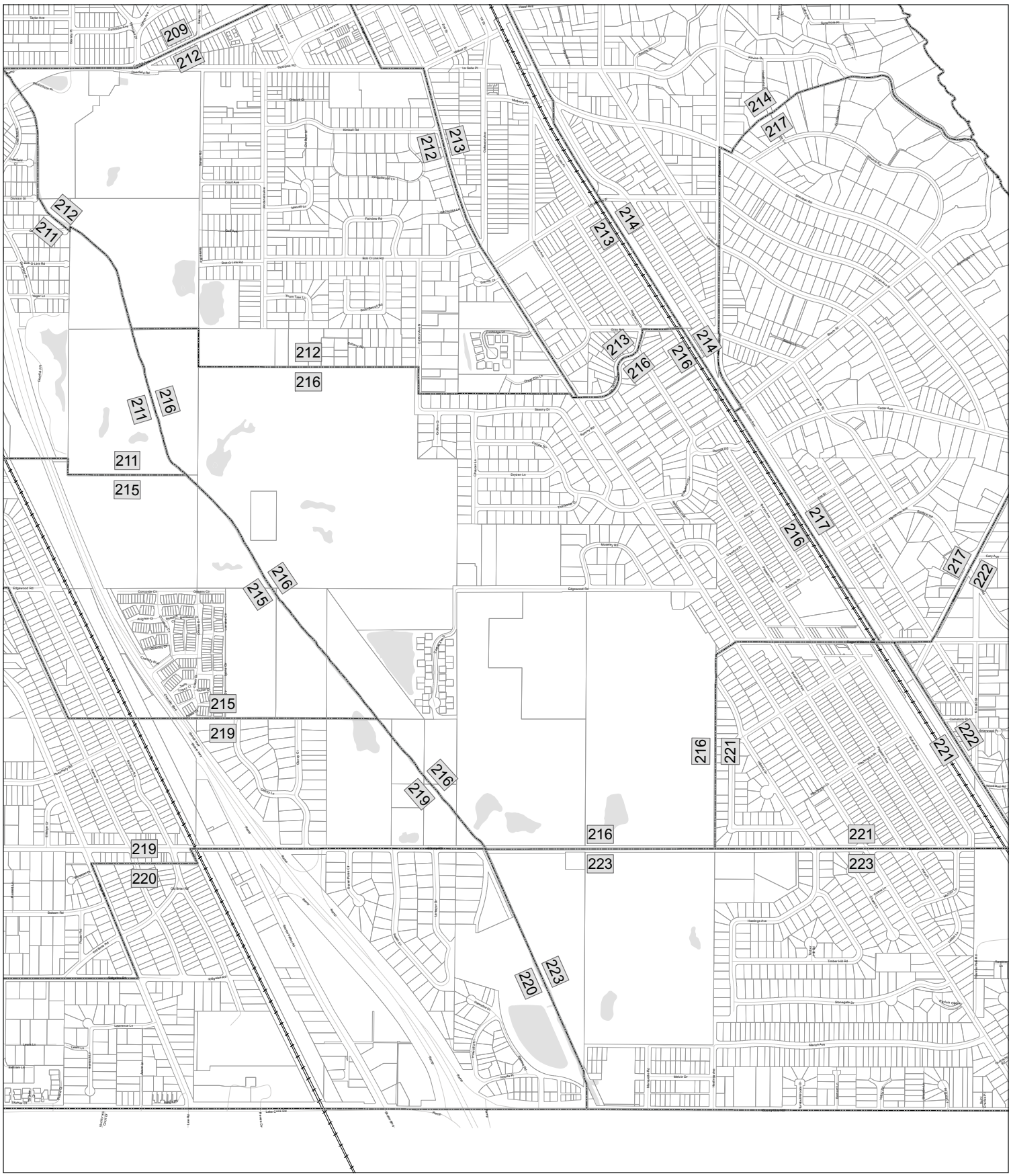

LakeCounty

Prepared By:
Lake County Dept. of Information Technology
GIS/Mapping Division
18 N County St
Waukegan IL 60085
(847) 377-2373

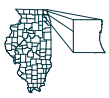

1 inch = 600 feet

123	Election Precincts		Railroads
	Election Precincts		Roads
	Parcels		Bodies of Water

15-0047

Lake County Election Precinct 217

LakeCounty

Prepared By:
Lake County Dept. of Information Technology
GIS/Mapping Division
18 N County St
Waukegan IL 60085
(847) 377-2373

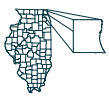

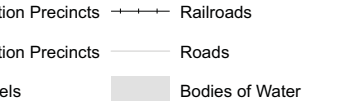

1 inch = 400 feet

123	Election Precincts		Railroads
	Election Precincts		Roads
	Parcels		Bodies of Water

15-0047

Lake County Election Precinct 218

LakeCounty

Prepared By:
Lake County Dept. of Information Technology
GIS/Mapping Division
18 N County St
Waukegan IL 60085
(847) 377-2373

1 inch = 400 feet

123	Election Precincts		Railroads
	Election Precincts		Roads
	Parcels		Bodies of Water

15-0047

Lake County Election Precinct 219

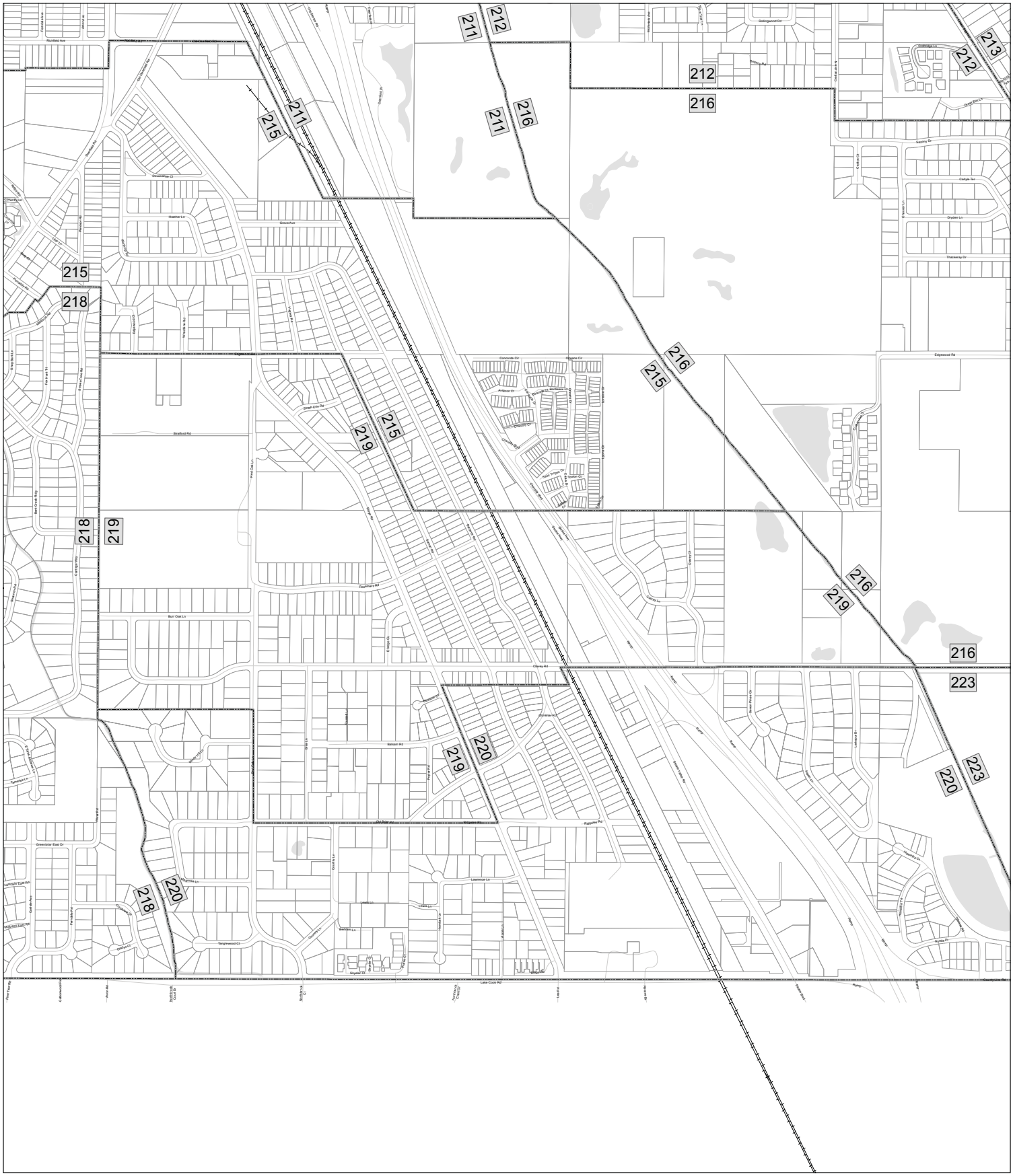

LakeCounty

Prepared By:
Lake County Dept. of Information Technology
GIS/Mapping Division
18 N County St
Waukegan IL 60085
(847) 377-2373

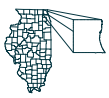

1 inch = 500 feet

123 Election Precincts

Railroads

Election Precincts

Roads

Parcels

Bodies of Water

15-0047

Lake County Election Precinct 220

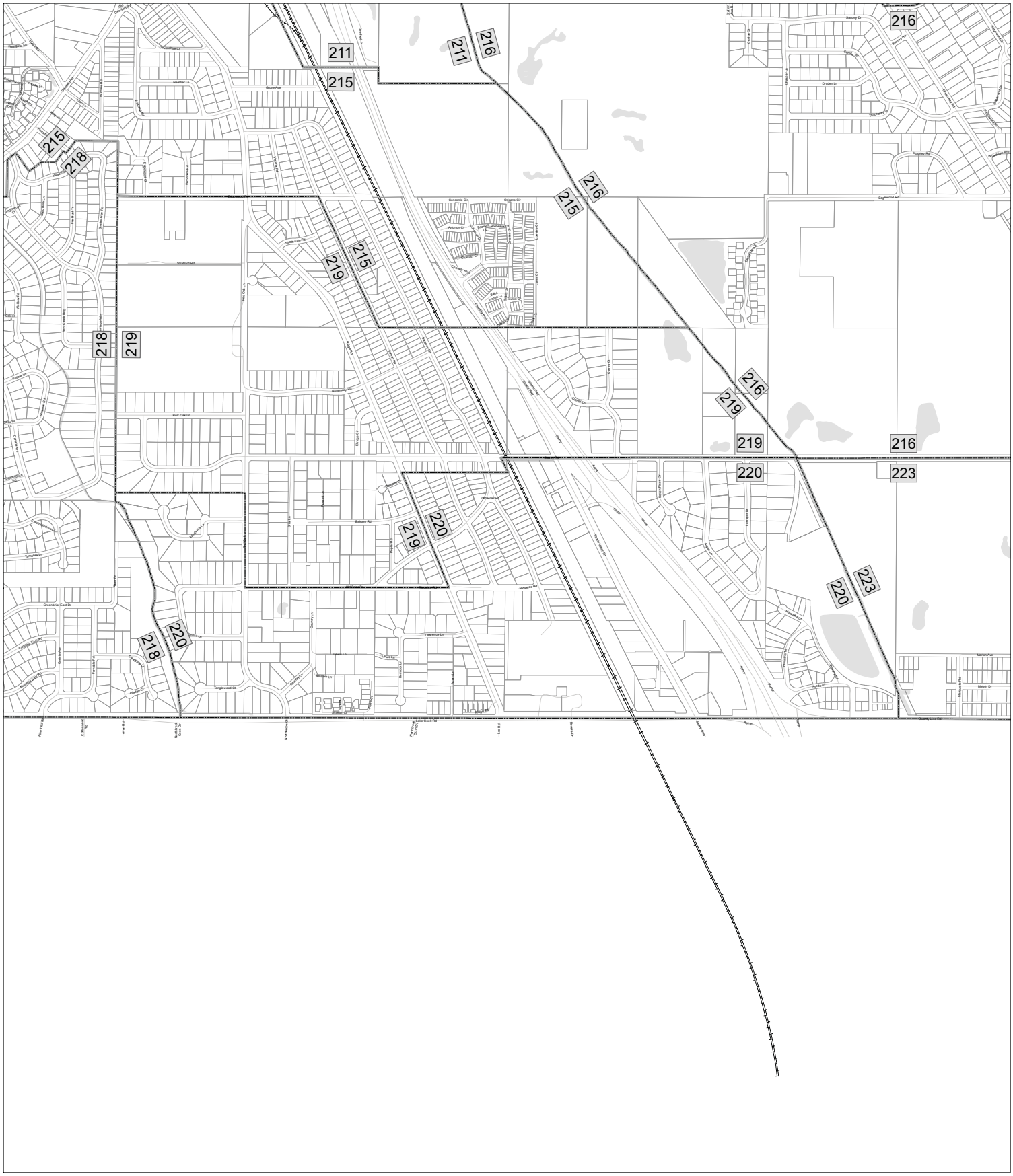

LakeCounty

Prepared By:
Lake County Dept. of Information Technology
GIS/Mapping Division
18 N County St
Waukegan IL 60085
(847) 377-2373

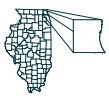

N
W E
S

1 inch = 600 feet

123	Election Precincts		Railroads
	Election Precincts		Roads
	Parcels		Bodies of Water

15-0047

Lake County Election Precinct 221

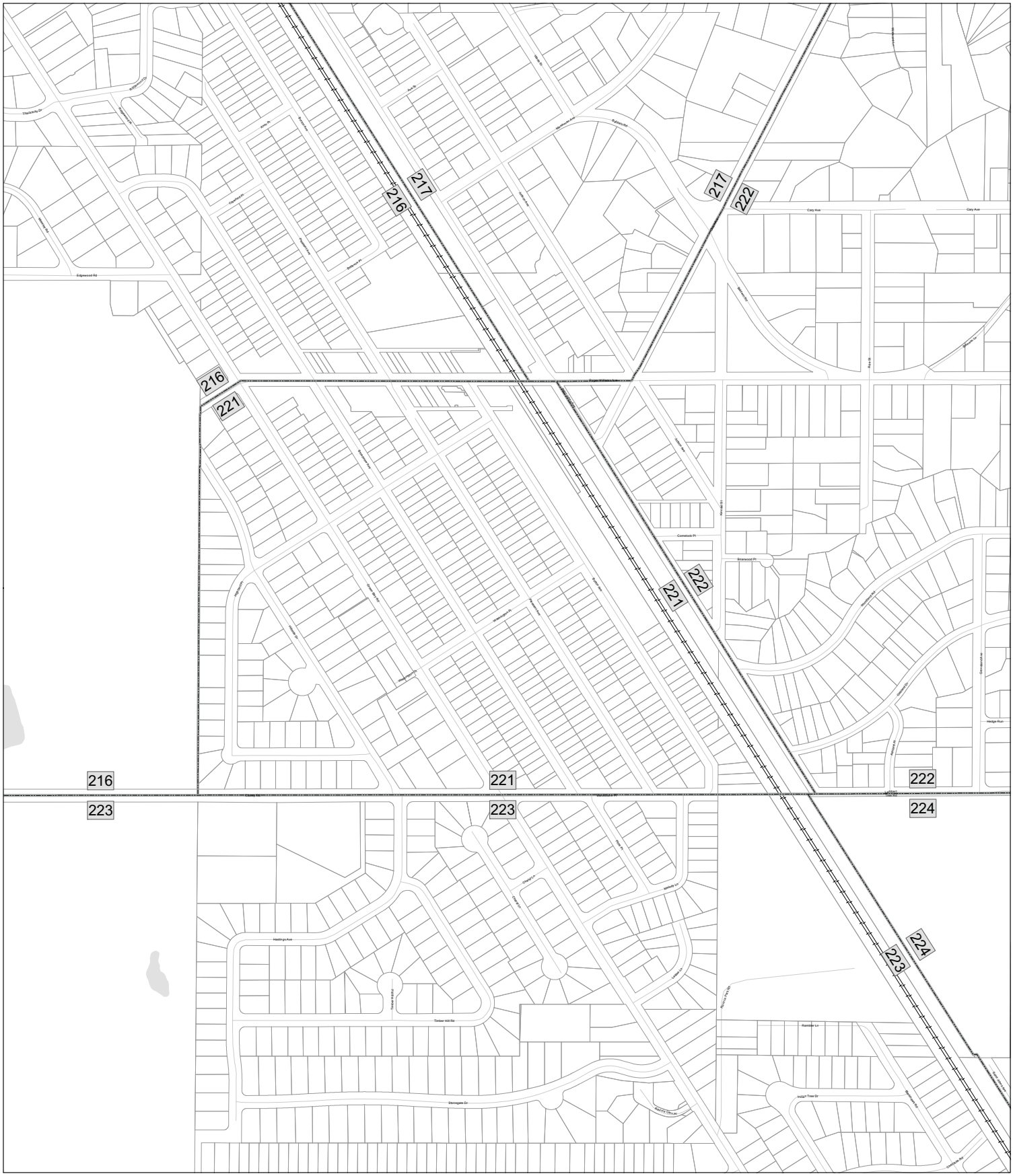

LakeCounty

Prepared By:
Lake County Dept. of Information Technology
GIS/Mapping Division
18 N County St
Waukegan IL 60085
(847) 377-2373

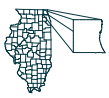

1 inch = 300 feet

123	Election Precincts		Railroads
	Election Precincts		Roads
	Parcels		Bodies of Water

15-0047

Lake County Election Precinct 222

217
222
216
217
216
221
222
221
221
222
223
224
224
223
Cary Ave
Roger Williams Ave
Hedge Run
Lakeview Ter
Lakewood Pl
Brookwood Rd
Greenville Rd
Carol Ct
Ellen Ln
Dolly Ln
Gail Ln
Kathy Ln
Sherman Ln
Stanford Dr
Edison Tree Dr
Hollywood Ave
Columbia Rd
Pine Ridge Dr
Oakwood Rd
Pearl Lake Dr
Dolphin Park Dr
Knollwood Dr
Lakeside Pl
Lakeshore Pl
Lakeshore Dr
Lakeside Dr
Lakeshore Mario Ln
Lakeshore Rd
Lakewood Dr
Lakewood Pl
Greenwood Ave
Hedge Run
Ashburn Ln
Brookwood Rd
Brookwood Ln
Brookwood Pl
Cypress Pl
Roosevelt Rd
Hawthorne Ln
Hawthorne Ave
Hawthorne Pl
Hawthorne Dr
Hawthorne Ln
Hawthorne Ln
Hawthorne Ln

Lake County Election Precinct 223

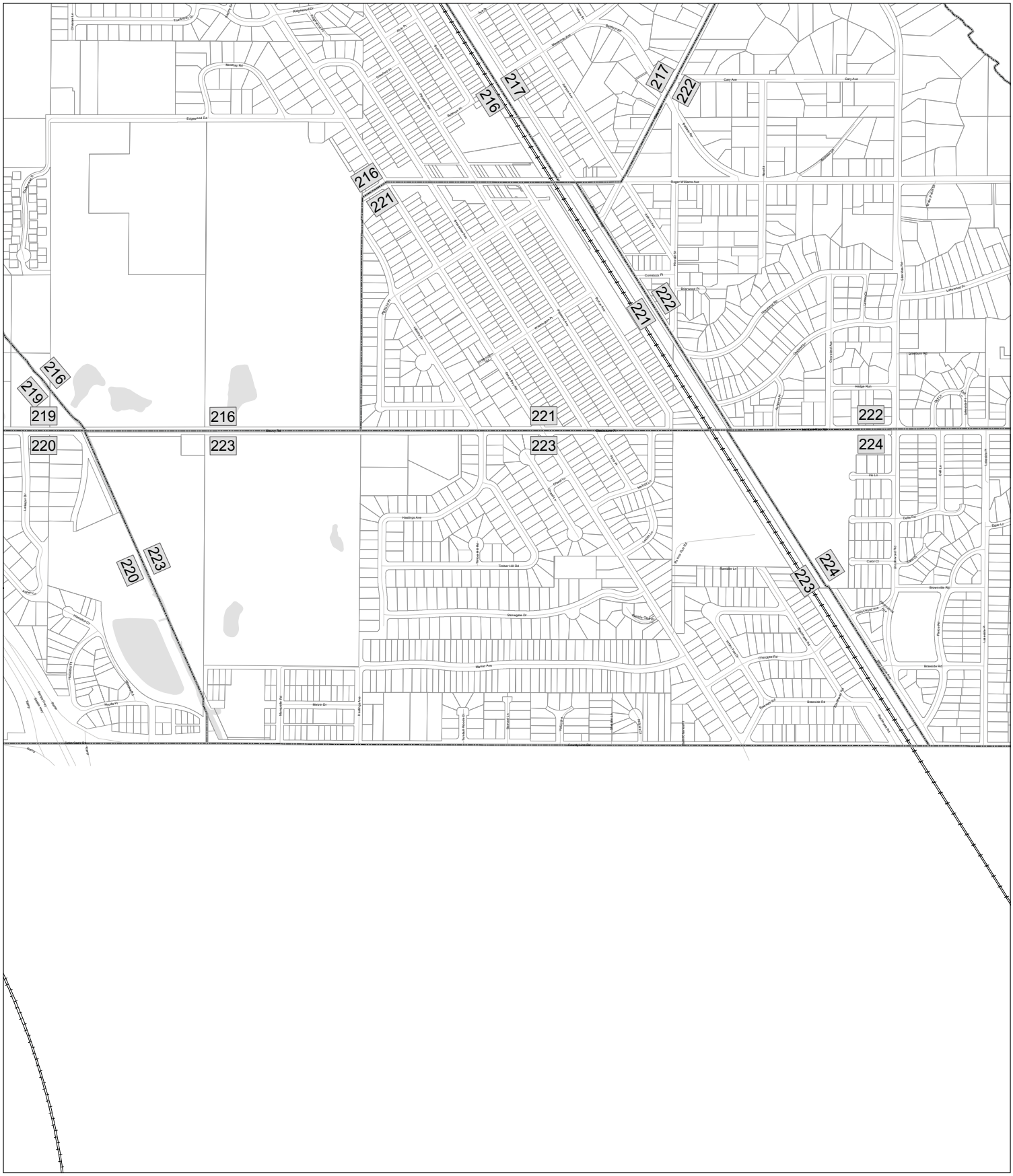

LakeCounty

Prepared By:
Lake County Dept. of Information Technology
GIS/Mapping Division
18 N County St
Waukegan IL 60085
(847) 377-2373

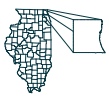

1 inch = 500 feet

123	Election Precincts		Railroads
	Election Precincts		Roads
	Parcels		Bodies of Water

15-0047

Lake County Election Precinct 224

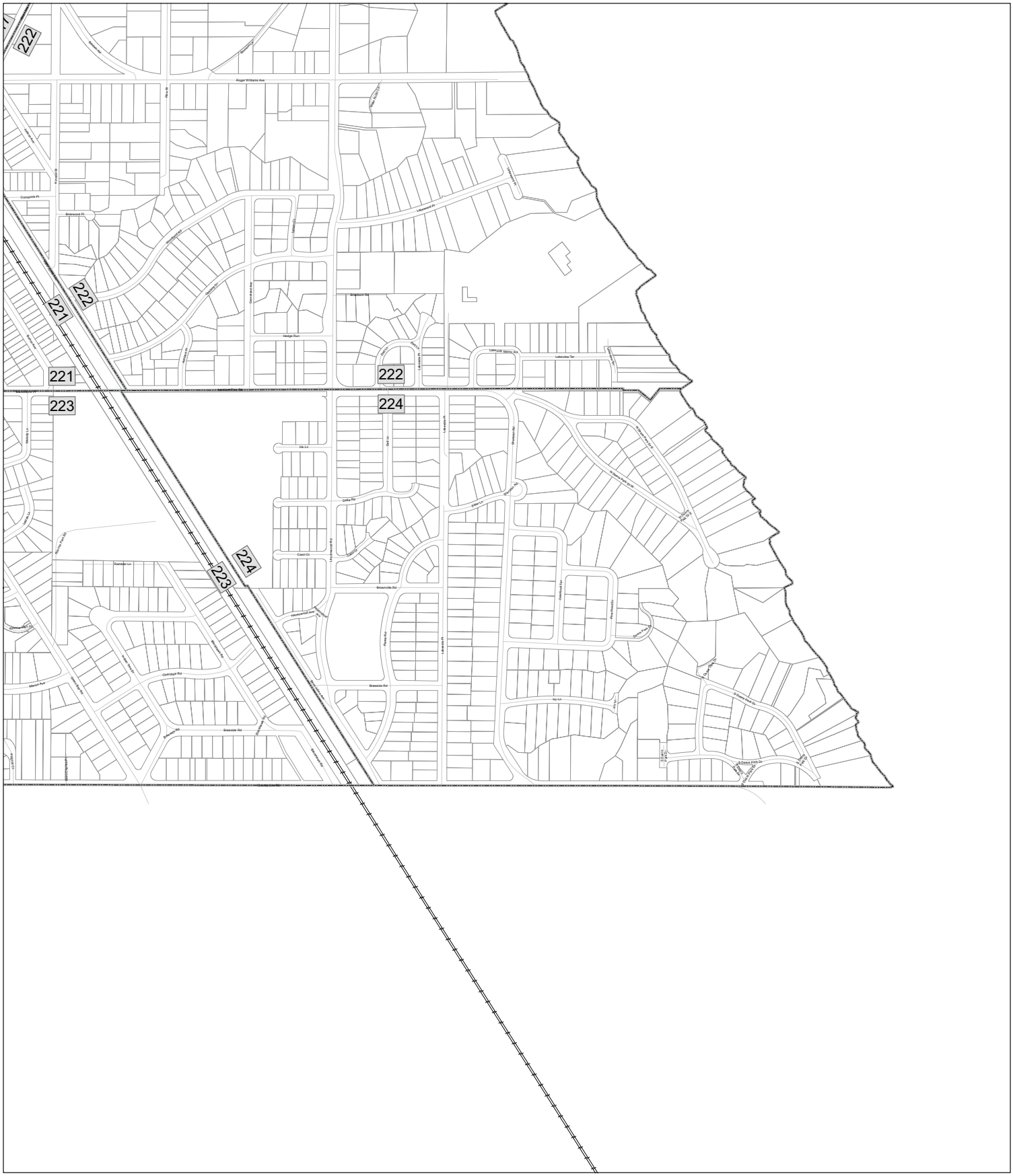
222
221
223
224
Roger Williams Ave
Brierwood Pl
Hedge Run
Lakeshore Ter
Gilla Rd
Caron Dr
Brownville Rd
Greenwood Ave
Grassie Rd
Clarendon Rd
Ivy Ln
Ivy Ln
Rambler Ln
Lakeside Pl
Lindenwood Ave
Pierce Ln
Pierce Pl
Chelsea Ln
Pine Knoll Dr
Oliver Park Dr
S Oliver Park Dr
S Grace Park Dr
Mason Ave
Mason Ave
Mason Ln
Mason Ln Alt
Mesta Ln
Mesta Ln Alt
Mesta Ln Alt
Mesta Ln
Ivy Ln
Ivy Ln
Ivy

Lake County Election Precinct 387

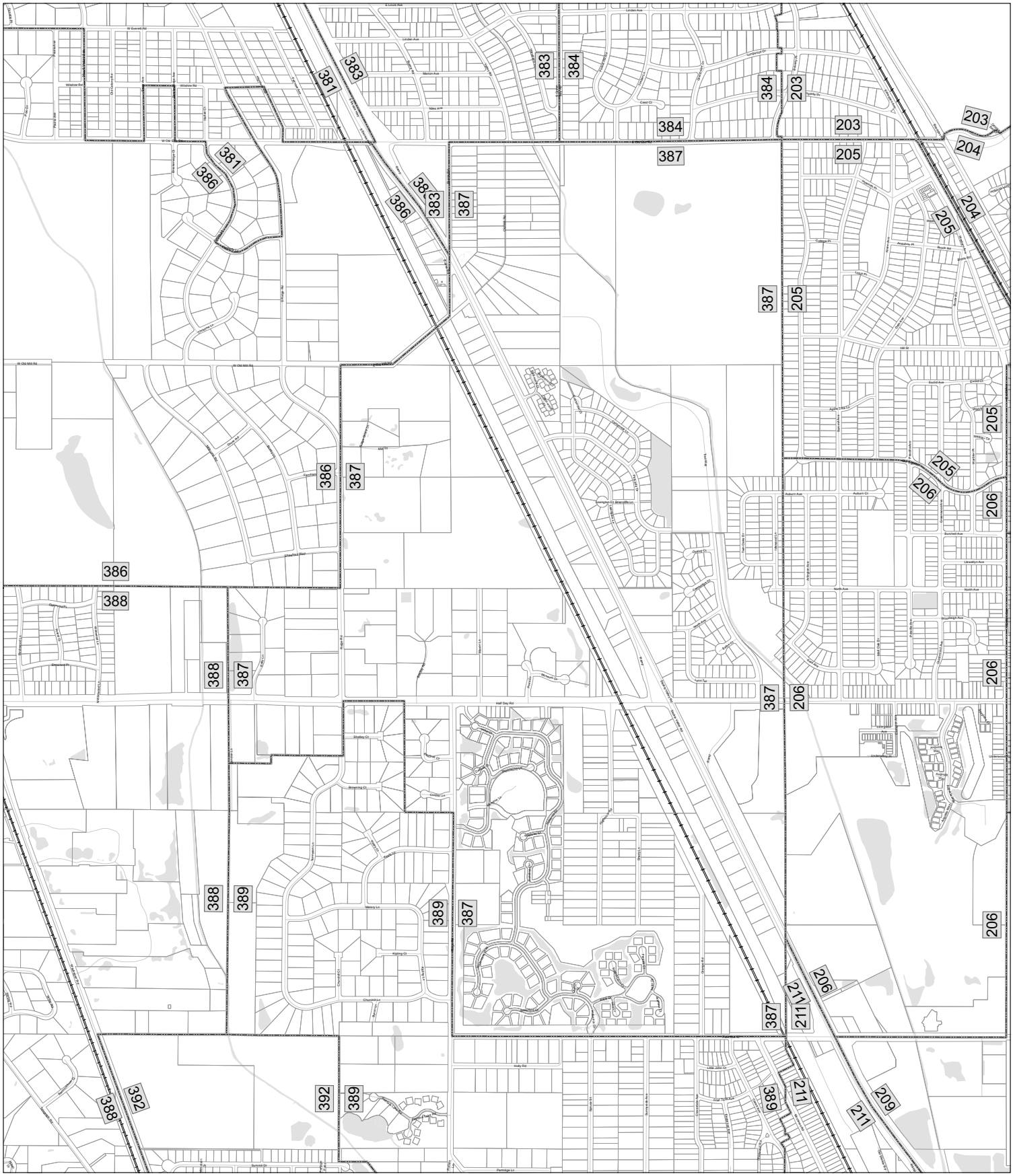
381
383
384
203
204
205
386
387
388
389
392
206
209
211
Half Day Rd
Milwaukee Ave
Hawthorn Ave
Lake Cook Rd
Wilson Rd
Holly Rd
Hill St
North Ave
Auburn Ave
Burchell Ave
Lakewood Ave
Woodleigh Ave
Gullet Ave
Gullet Ct
Agatite Ave
Agatite Ct
Hill Ct
Hill Dr
Cottage Pl
Amphitheatre Pl
Ridge Rd
Ridge Ct
Ridge Pl
Ridge Ln
Ridge Dr
Ridge Rd
Ridge Ln
Ridge Dr
Ridge Rd
Ridge Ln
Ridge Dr
Ridge Rd