Election Precinct Map Book - Lake County Board District 12

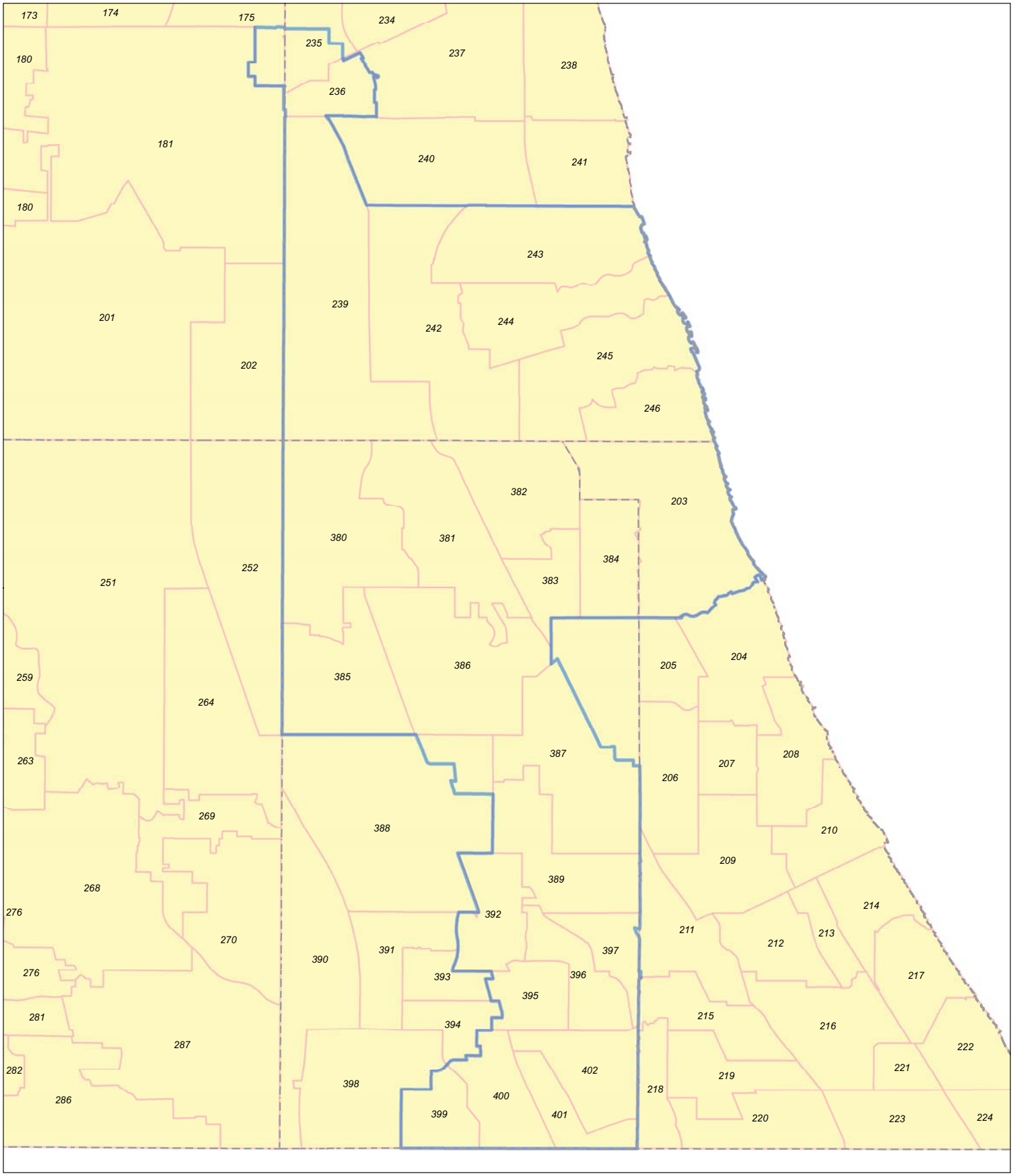

LakeCounty

Prepared By:
Lake County Dept. of Information Technology
GIS/Mapping Division
18 N County St
Waukegan IL 60085
(847) 377-2373

Lake County Board District

Townships

Election Precincts

Precincts may change after the publication of this map.
Contact the office of the Lake County Clerk at
(847) 377-2400 for current information.

Revised 2014

Lake County Election Precinct 175

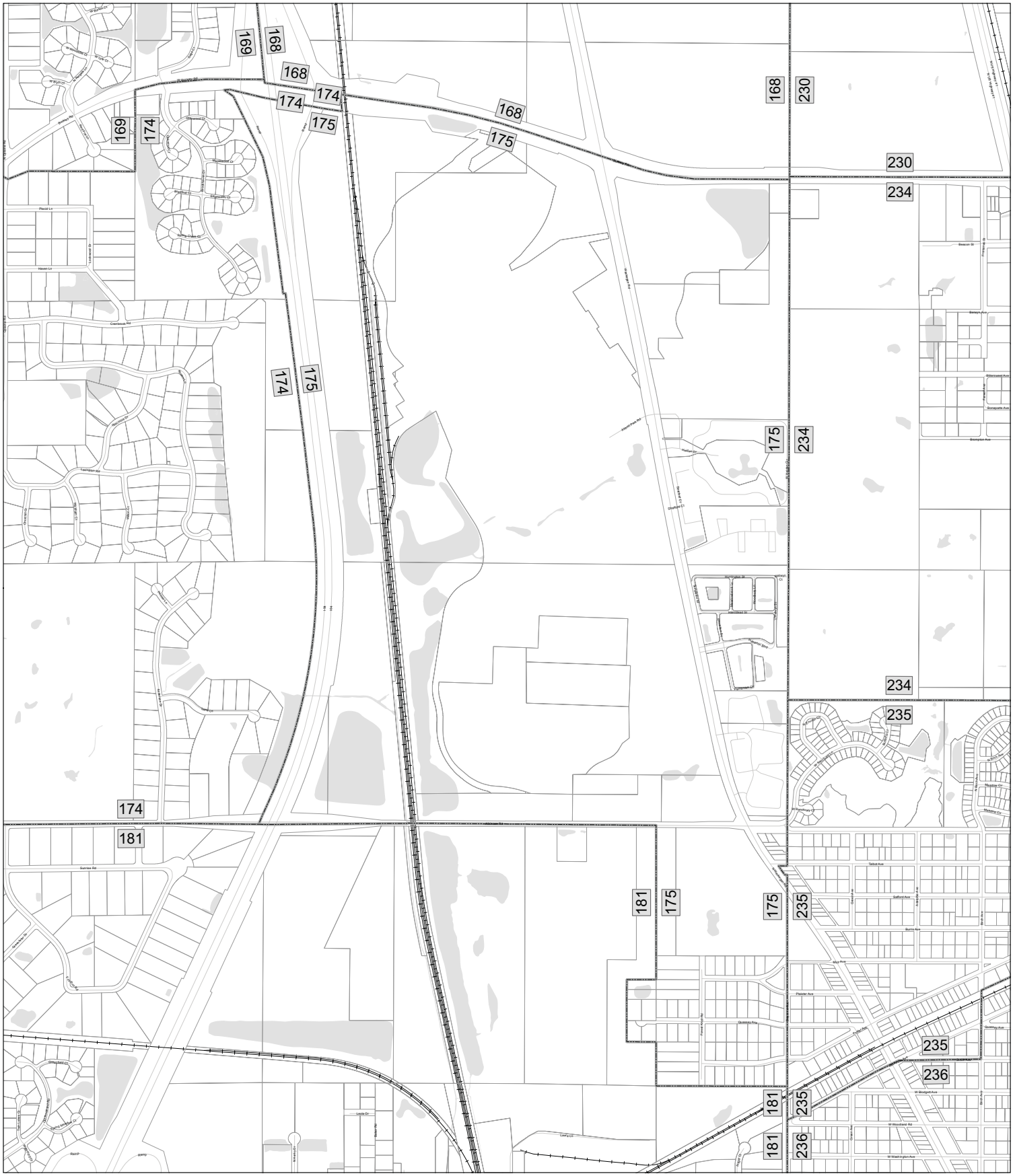

LakeCounty

Prepared By:
Lake County Dept. of Information Technology
GIS/Mapping Division
18 N County St
Waukegan IL 60085
(847) 377-2373

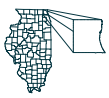

N
W E
S

1 inch = 600 feet

123	Election Precincts		Railroads
	Election Precincts		Roads
	Parcels		Bodies of Water

15-0047

Lake County Election Precinct 203

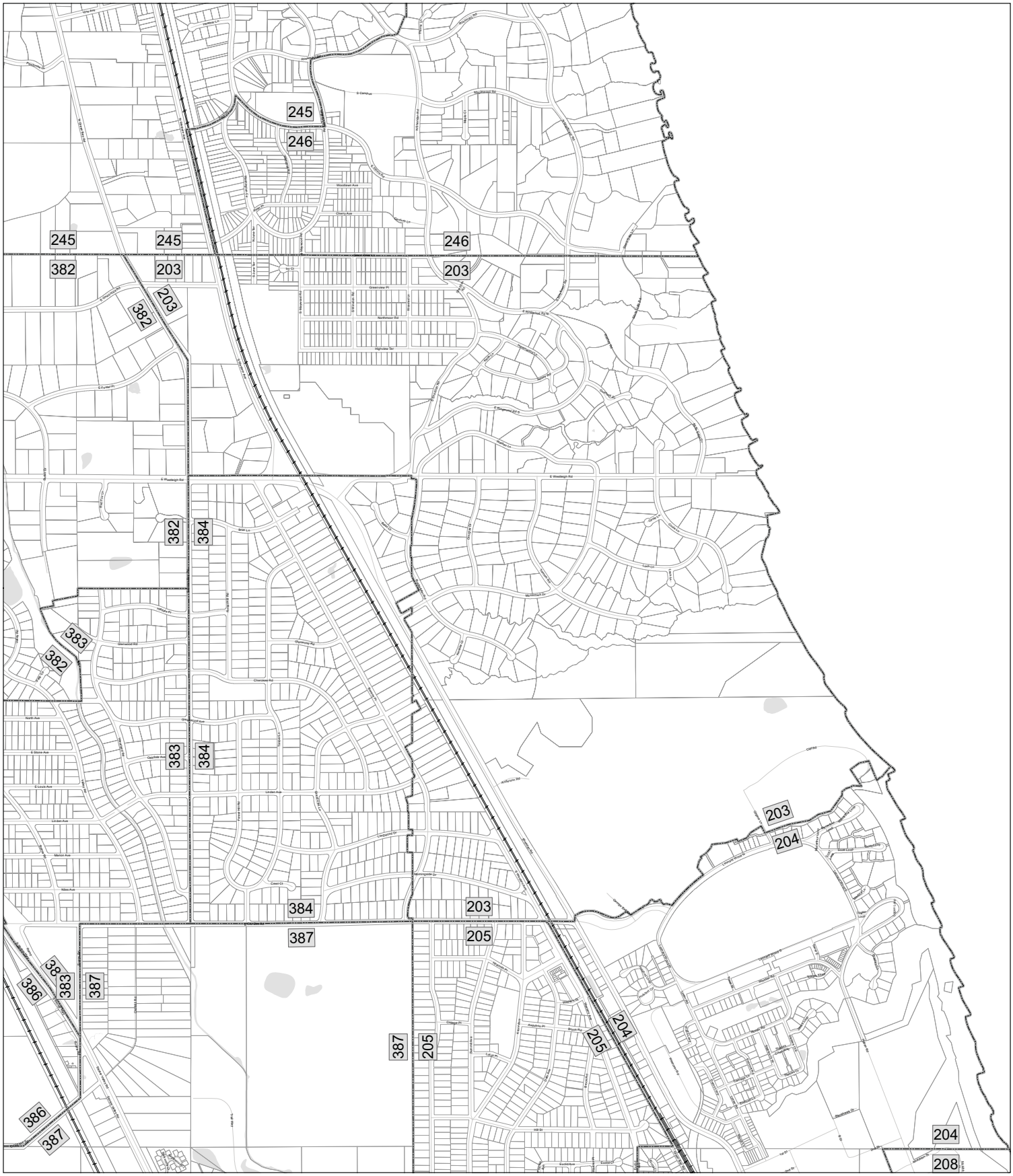

LakeCounty

Prepared By:
Lake County Dept. of Information Technology
GIS/Mapping Division
18 N County St
Waukegan IL 60085
(847) 377-2373

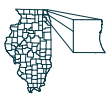

N
W E
S

1 inch = 700 feet

123	Election Precincts		Railroads
	Election Precincts		Roads
	Parcels		Bodies of Water

15-0047

Lake County Election Precinct 235

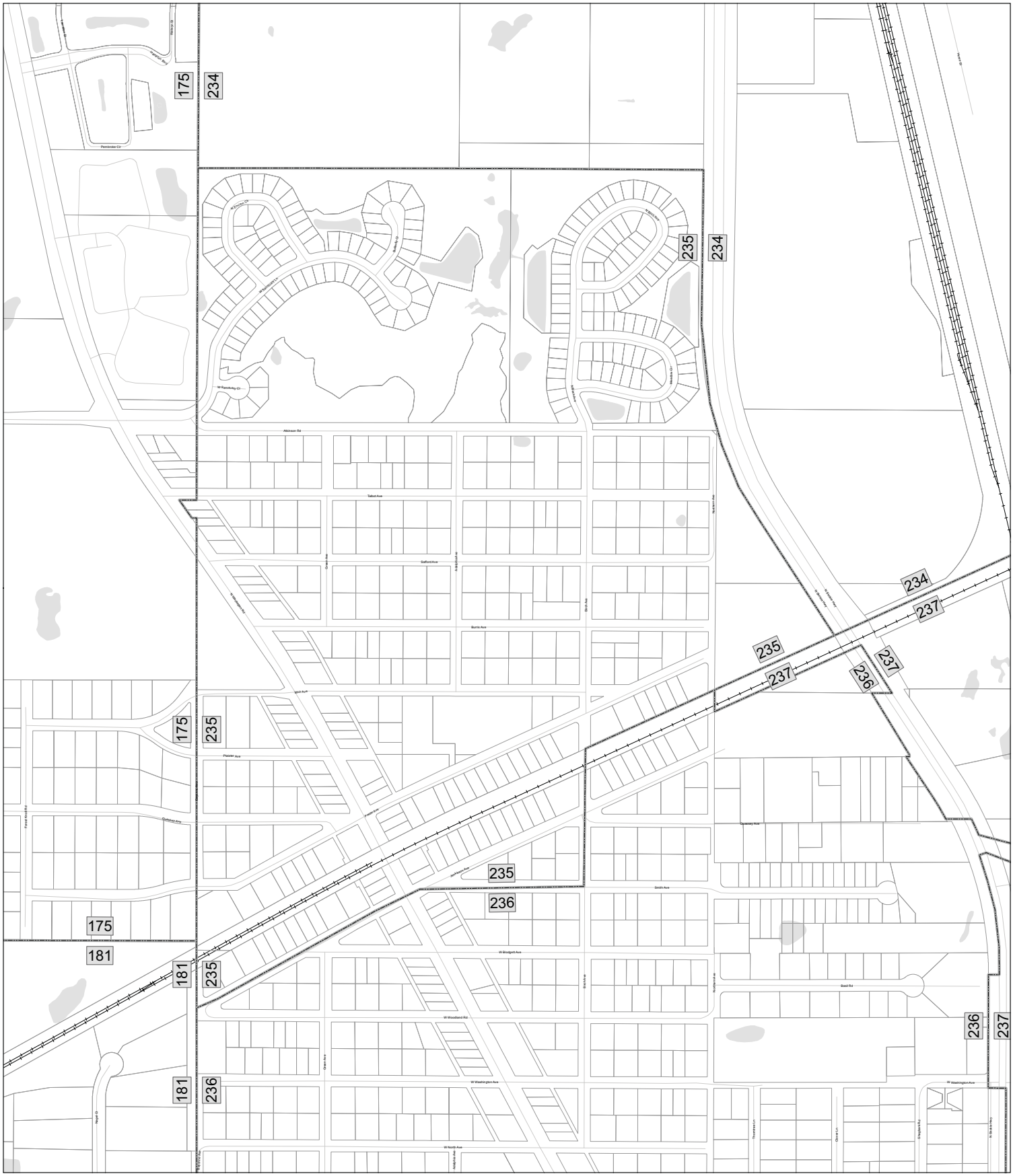

LakeCounty

Prepared By:
Lake County Dept. of Information Technology
GIS/Mapping Division
18 N County St
Waukegan IL 60085
(847) 377-2373

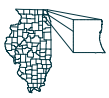

N
W E
S

1 inch = 300 feet

123	Election Precincts		Railroads
	Election Precincts		Roads
	Parcels		Bodies of Water

15-0047

Lake County Election Precinct 236

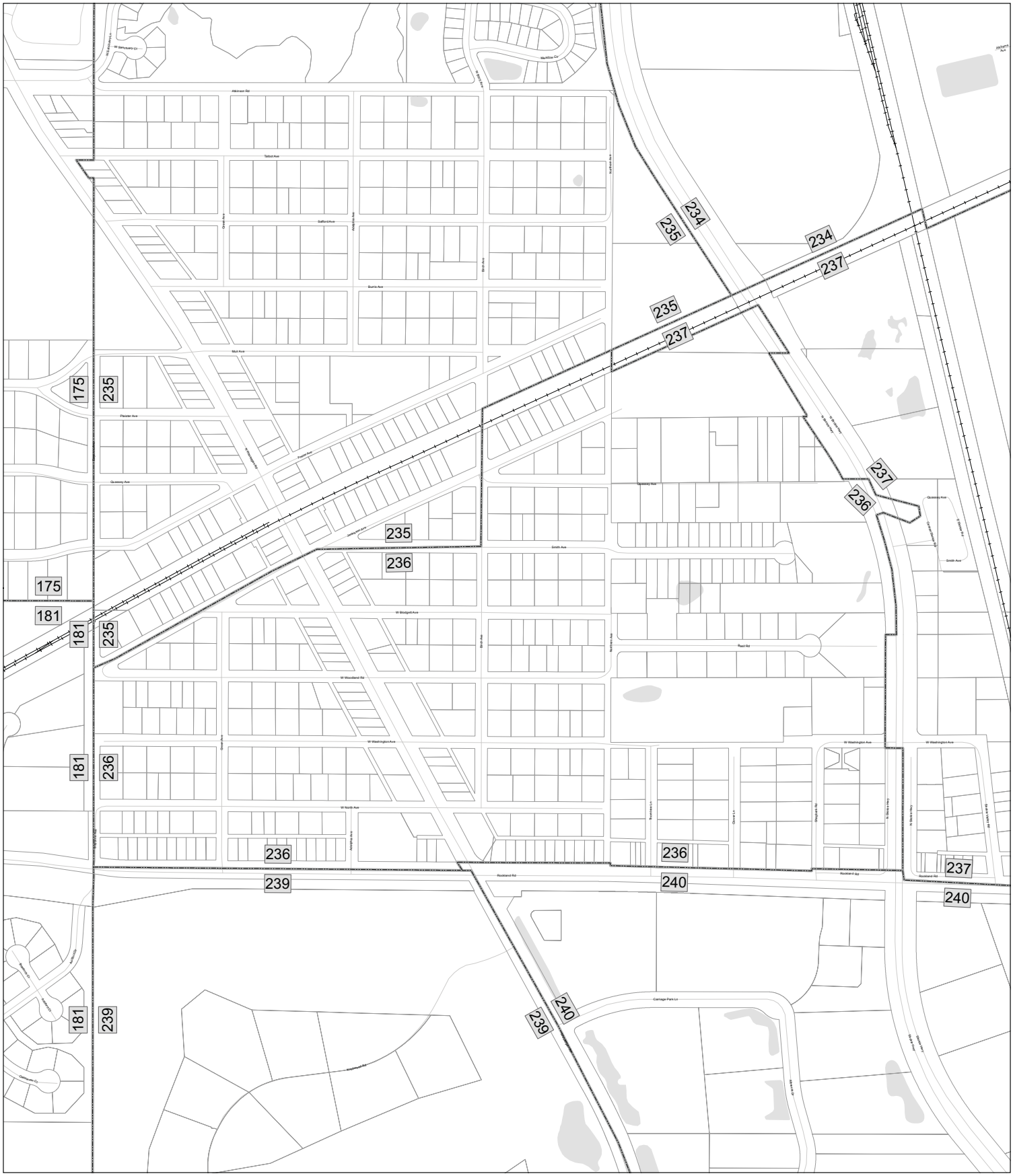
234
235
237
175
181
236
239
240
Atkinson Rd
Talbot Ave
Salford Ave
Burlis Ave
Mott Ave
Plaster Ave
Quassey Ave
Smith Ave
W Blodgett Ave
Rast Rd
W Woodland Rd
W Washington Ave
W North Ave
Rockland Rd
Carriage Park Ln
Grand Ave
Hawley St
Milwaukee Ave
Butterfield Rd
Peterson Ct
Greenwood Ct
Gingham Ct
Meadow Cir
Sandbrook Ct
Grove Ln
Wagner Rd
N Milwaukee Ave
Sunset Ave
Stewart Ave
Cedar Ln
Hawthorne Ave
Birch Ave
Northern Ave
Crystal Lake Rd
Lincoln Ave
Hawthorne Ave

Lake County Election Precinct 239

LakeCounty

Prepared By:
Lake County Dept. of Information Technology
GIS/Mapping Division
18 N County St
Waukegan IL 60085
(847) 377-2373

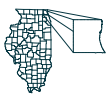

N
W E
S

1 inch = 900 feet

123	Election Precincts		Railroads
	Election Precincts		Roads
	Parcels		Bodies of Water

15-0047

Lake County Election Precinct 242

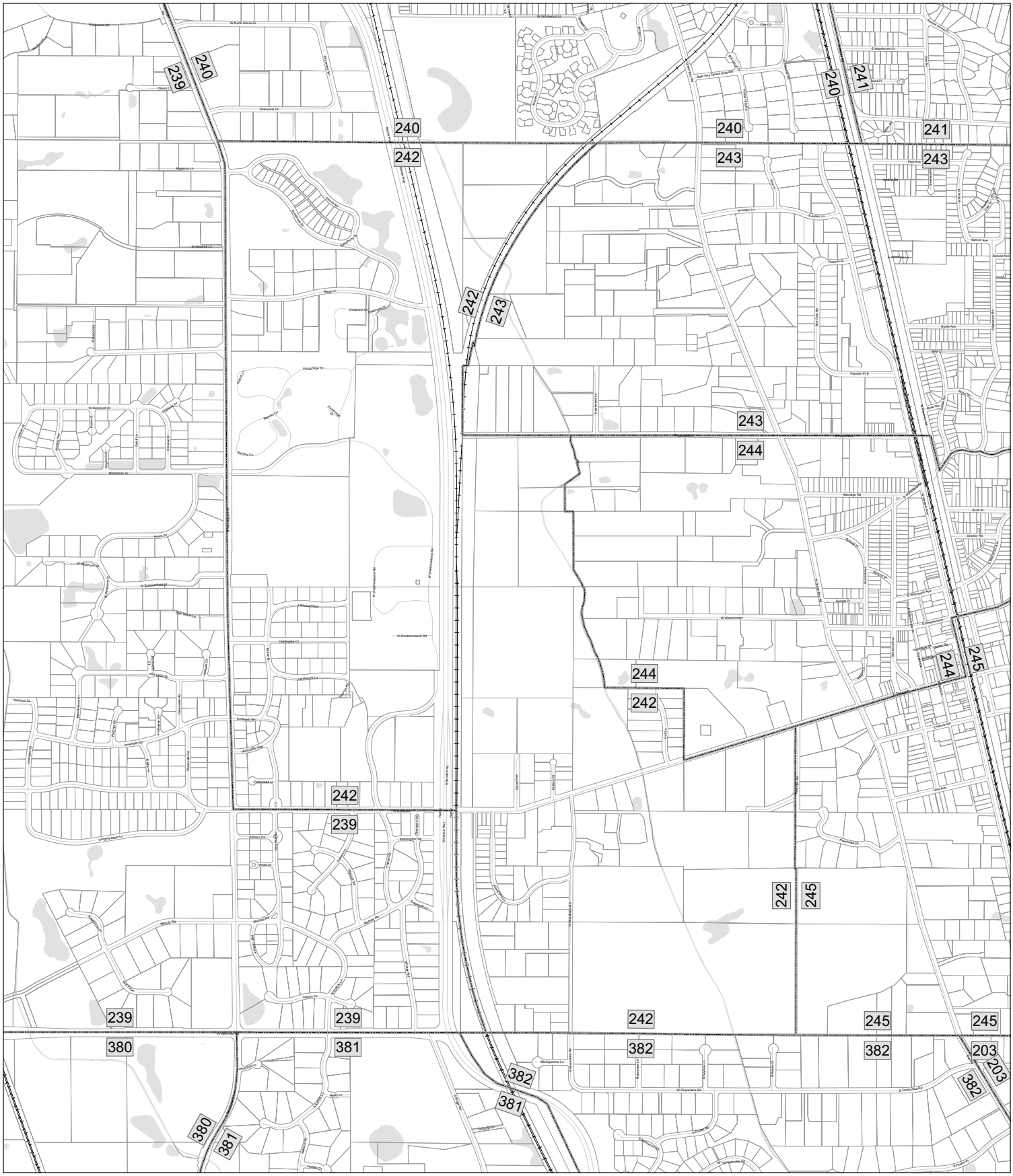

LakeCounty

Prepared By:
Lake County Dept. of Information Technology
GIS/Mapping Division
18 N County St
Waukegan IL 60085
(847) 377-2373

N
W E
S

1 inch = 700 feet

123	Election Precincts		Railroads
	Election Precincts		Roads
	Parcels		Bodies of Water

15-0047

Lake County Election Precinct 243

LakeCounty

Prepared By:
Lake County Dept. of Information Technology
GIS/Mapping Division
18 N County St
Waukegan IL 60085
(847) 377-2373

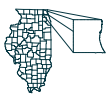

N
W E
S

1 inch = 700 feet

123	Election Precincts		Railroads
	Election Precincts		Roads
	Parcels		Bodies of Water

15-0047

Lake County Election Precinct 244

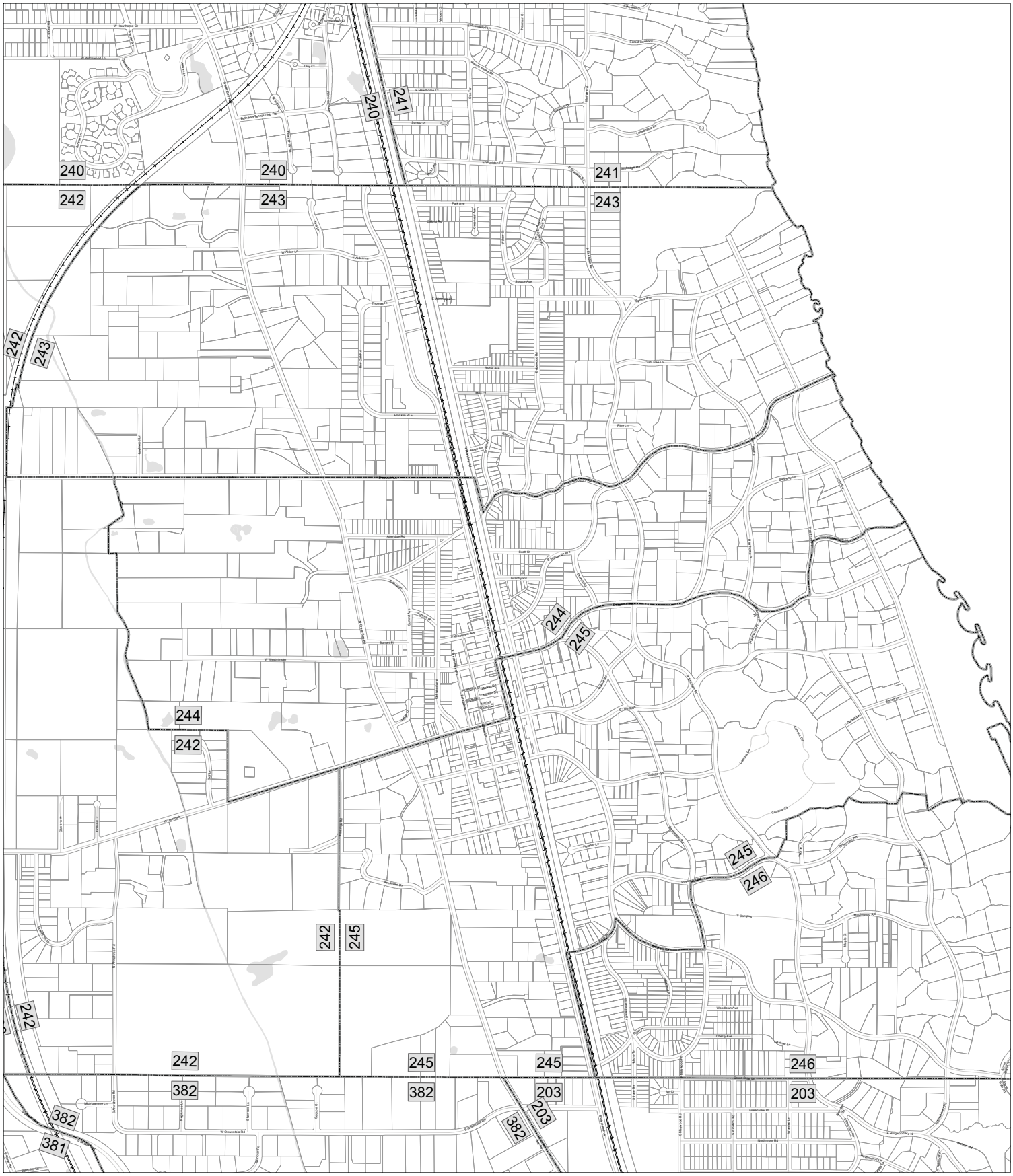

LakeCounty

Prepared By:
Lake County Dept. of Information Technology
GIS/Mapping Division
18 N County St
Waukegan IL 60085
(847) 377-2373

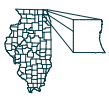

N
W E
S

1 inch = 700 feet

123 Election Precincts

Election Precincts

Parcels

Railroads

Roads

Bodies of Water

15-0047

Lake County Election Precinct 245

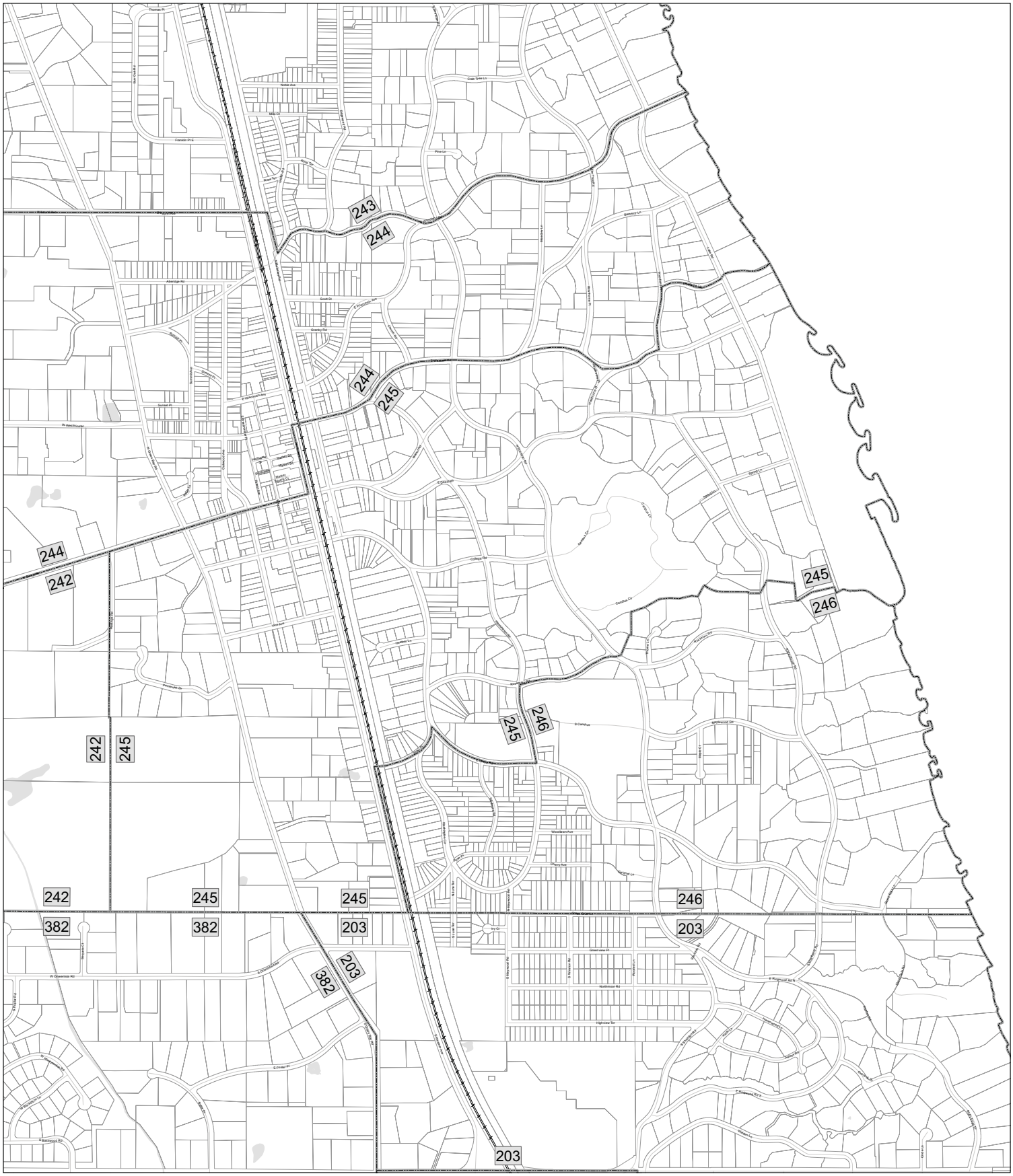

LakeCounty

Prepared By:
Lake County Dept. of Information Technology
GIS/Mapping Division
18 N County St
Waukegan IL 60085
(847) 377-2373

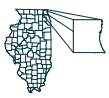

N
W E
S

1 inch = 600 feet

123	Election Precincts		Railroads
	Election Precincts		Roads
	Parcels		Bodies of Water

15-0047

Lake County Election Precinct 246

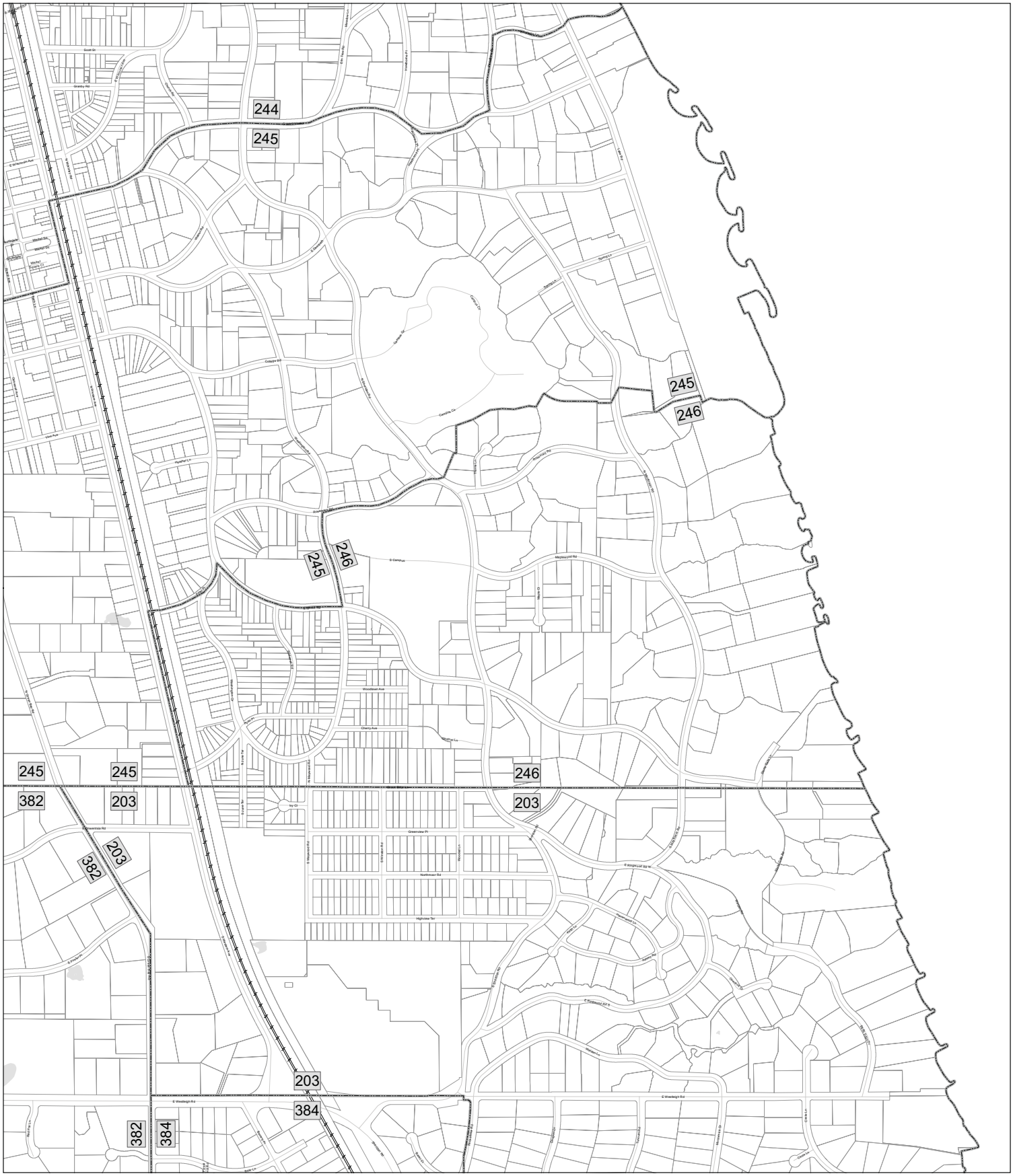

LakeCounty

Prepared By:
Lake County Dept. of Information Technology
GIS/Mapping Division
18 N County St
Waukegan IL 60085
(847) 377-2373

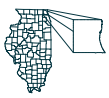

N
W E
S

1 inch = 500 feet

123	Election Precincts		Railroads
	Election Precincts		Roads
	Parcels		Bodies of Water

15-0047

Lake County Election Precinct 380

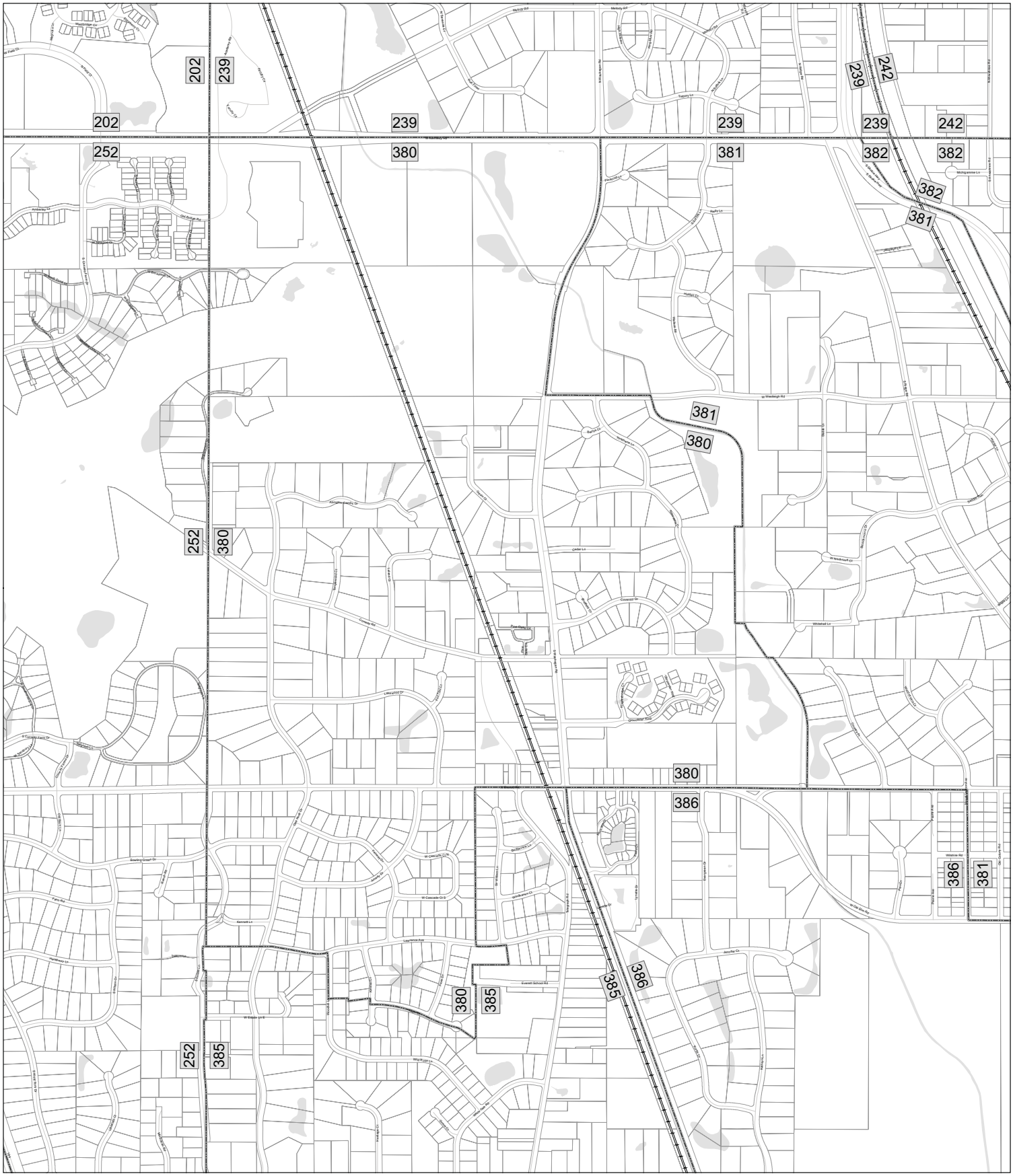

LakeCounty

Prepared By:
Lake County Dept. of Information Technology
GIS/Mapping Division
18 N County St
Waukegan IL 60085
(847) 377-2373

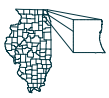

N
W E
S

1 inch = 600 feet

123	Election Precincts		Railroads
	Election Precincts		Roads
	Parcels		Bodies of Water

15-0047

Lake County Election Precinct 381

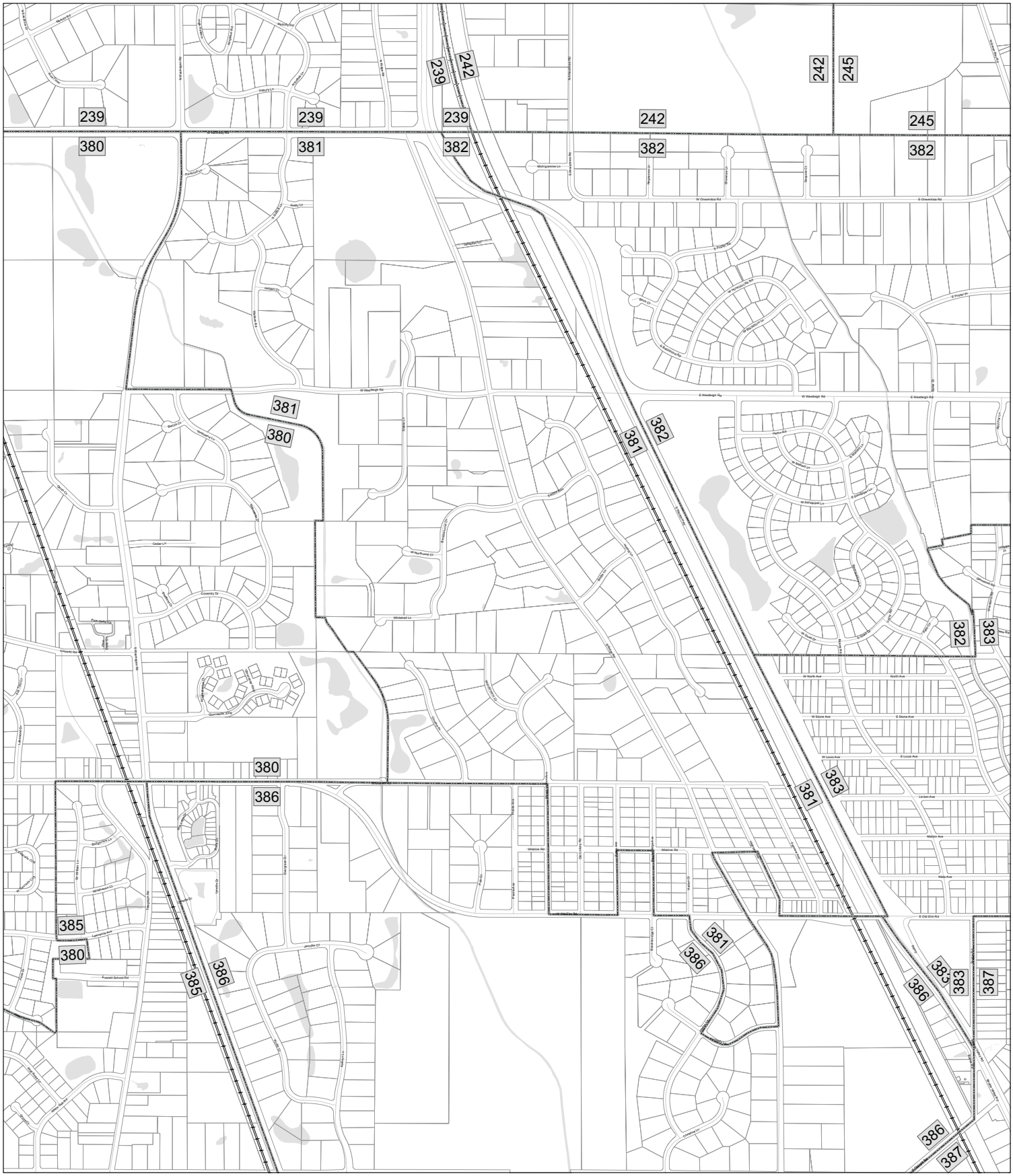

LakeCounty

Prepared By:
Lake County Dept. of Information Technology
GIS/Mapping Division
18 N County St
Waukegan IL 60085
(847) 377-2373

N
W E
S

1 inch = 600 feet

123	Election Precincts		Railroads
	Election Precincts		Roads
	Parcels		Bodies of Water

15-0047

Lake County Election Precinct 382

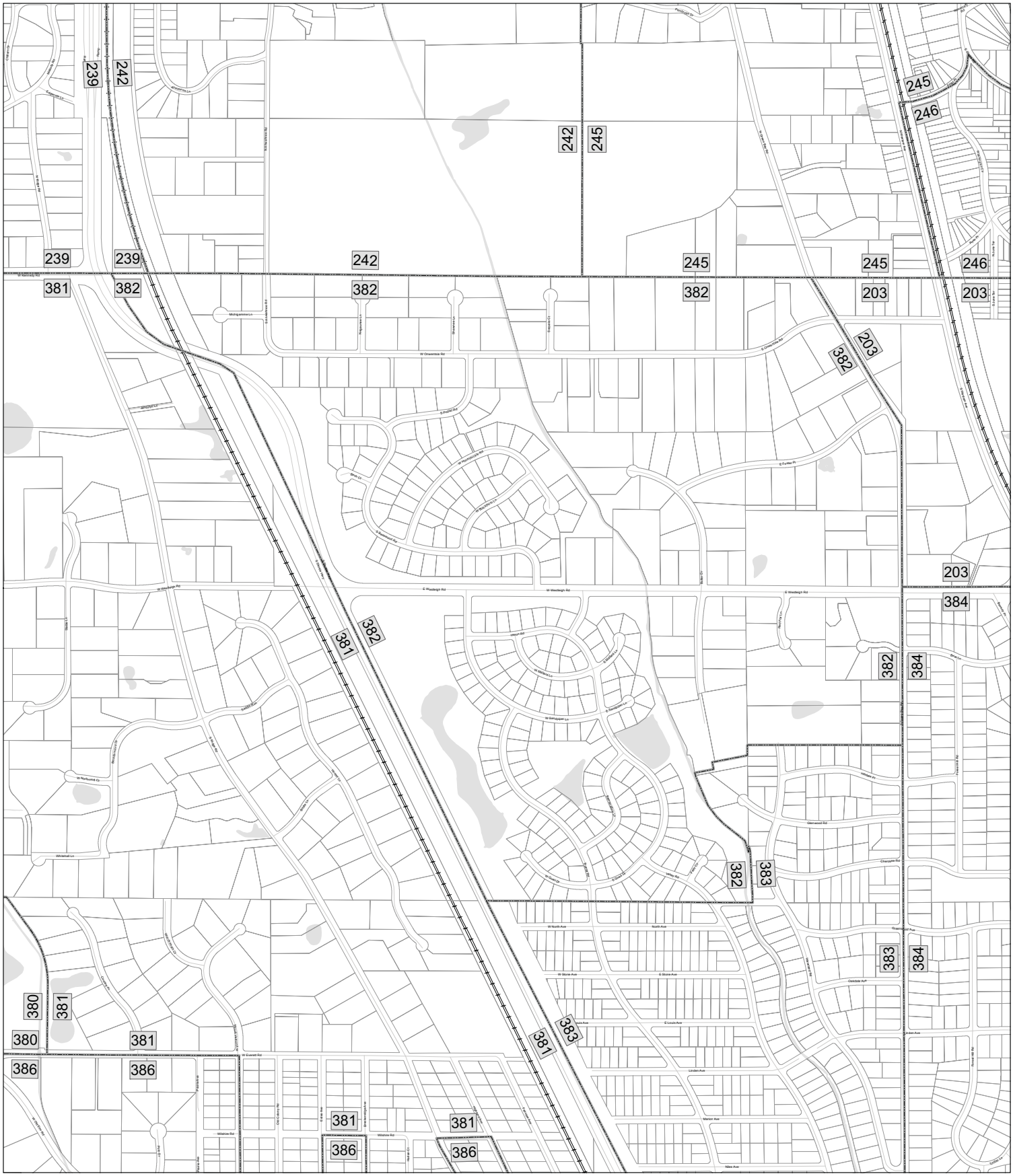
239
242
245
246
381
382
203
384
383
380
386
W Grandstand Rd
E Grandstand Rd
W Westleigh Rd
E Westleigh Rd
W North Ave
North Ave
W Stone Ave
E Stone Ave
E Louis Ave
Linden Ave
Marion Ave
Nies Ave
W Everett Rd
Wilshire Rd
Oakdale Ave
Greenwood Rd
Chesapeake Rd
Grand Ave
Eden Ave
Rand Rd
Fairfield Dr
Hawthorne Ln
Michigan Ave
Milwaukee Ave
Wilson Ln
Whitehall Ln
Fairfield Ln
Hawthorne Ln
Michigan Ln
Hepburn Ln
Stevens Ln
Hewitt Ln
Fuller Pl
Hunter Ln
Hunter Pl
Hunter Ct
Hunter Dr
Hunter Ln
Hunter Ln
Hunter Ln

Lake County Election Precinct 383

381
382
383
384
386
387
W North Ave
W Stone Ave
E Stone Ave
W Louis Ave
E Louis Ave
W Everett Rd
Linden Ave
Marion Ave
Niles Ave
W Old Elm Rd
Wilshire Rd
Glenwood Rd
Chestnut Rd
Lyndon Ave
Lindenwood Dr
Clark Ct
Hillside Pl
Oakridge Ave
Baker Dr
Hayes Rd
W Sandlingen Ln
E Sandlingen Ln
W Grant Ln
E Grant Ln
Lake Ct
Valley Rd
Bluff Ln
Bluff Ln
Bluff Rd
Bluff Rd
Bluff Ln
Bluff Ln
Bluff Ln

Lake County Election Precinct 384

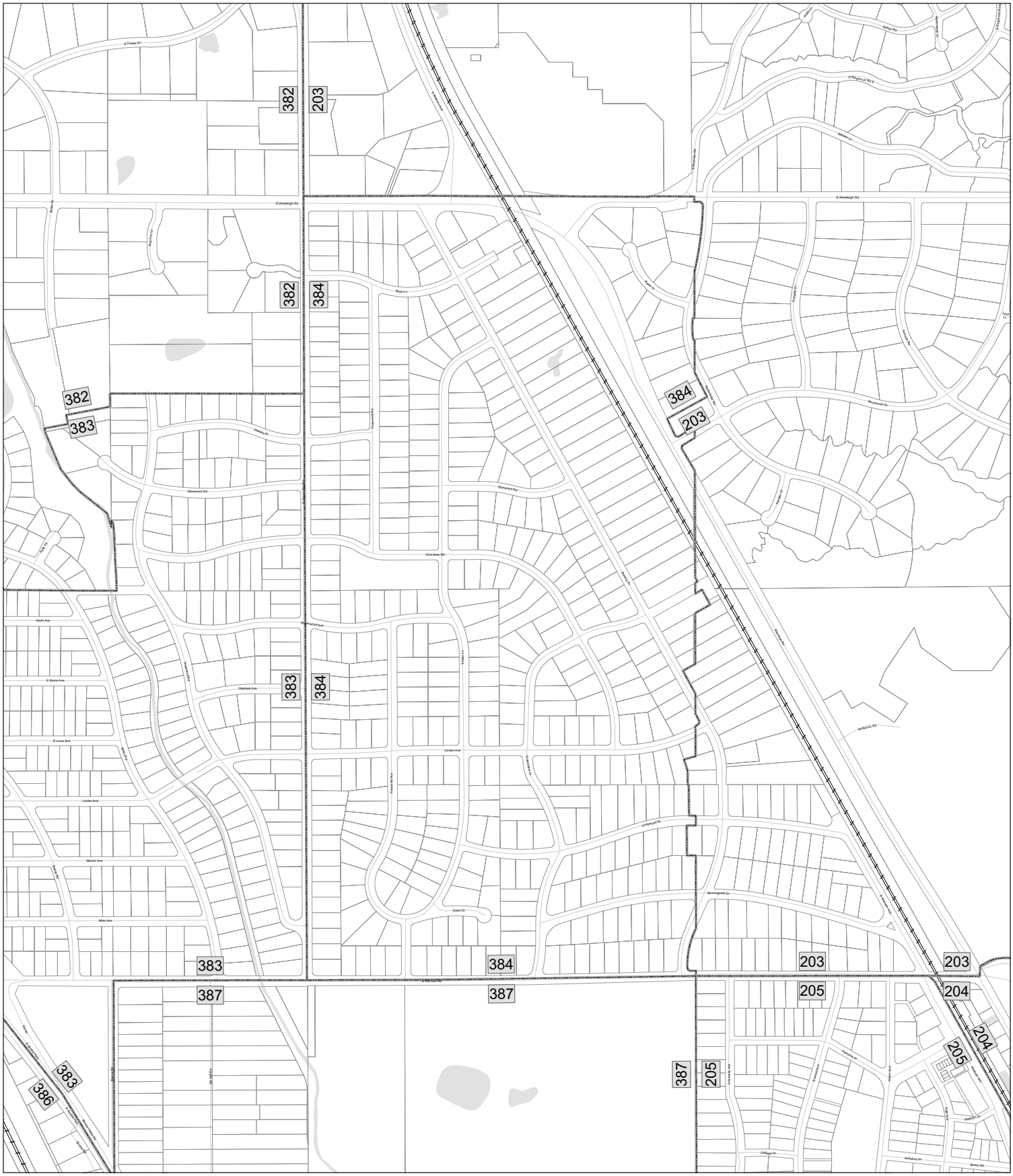

LakeCounty

Prepared By:
Lake County Dept. of Information Technology
GIS/Mapping Division
18 N County St
Waukegan IL 60085
(847) 377-2373

1 inch = 400 feet

123	Election Precincts		Railroads
	Election Precincts		Roads
	Parcels		Bodies of Water

15-0047

Lake County Election Precinct 385

LakeCounty

Prepared By:
Lake County Dept. of Information Technology
GIS/Mapping Division
18 N County St
Waukegan IL 60085
(847) 377-2373

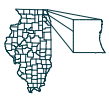

1 inch = 500 feet

123	Election Precincts		Railroads
	Election Precincts		Roads
	Parcels		Bodies of Water

15-0047

Lake County Election Precinct 386

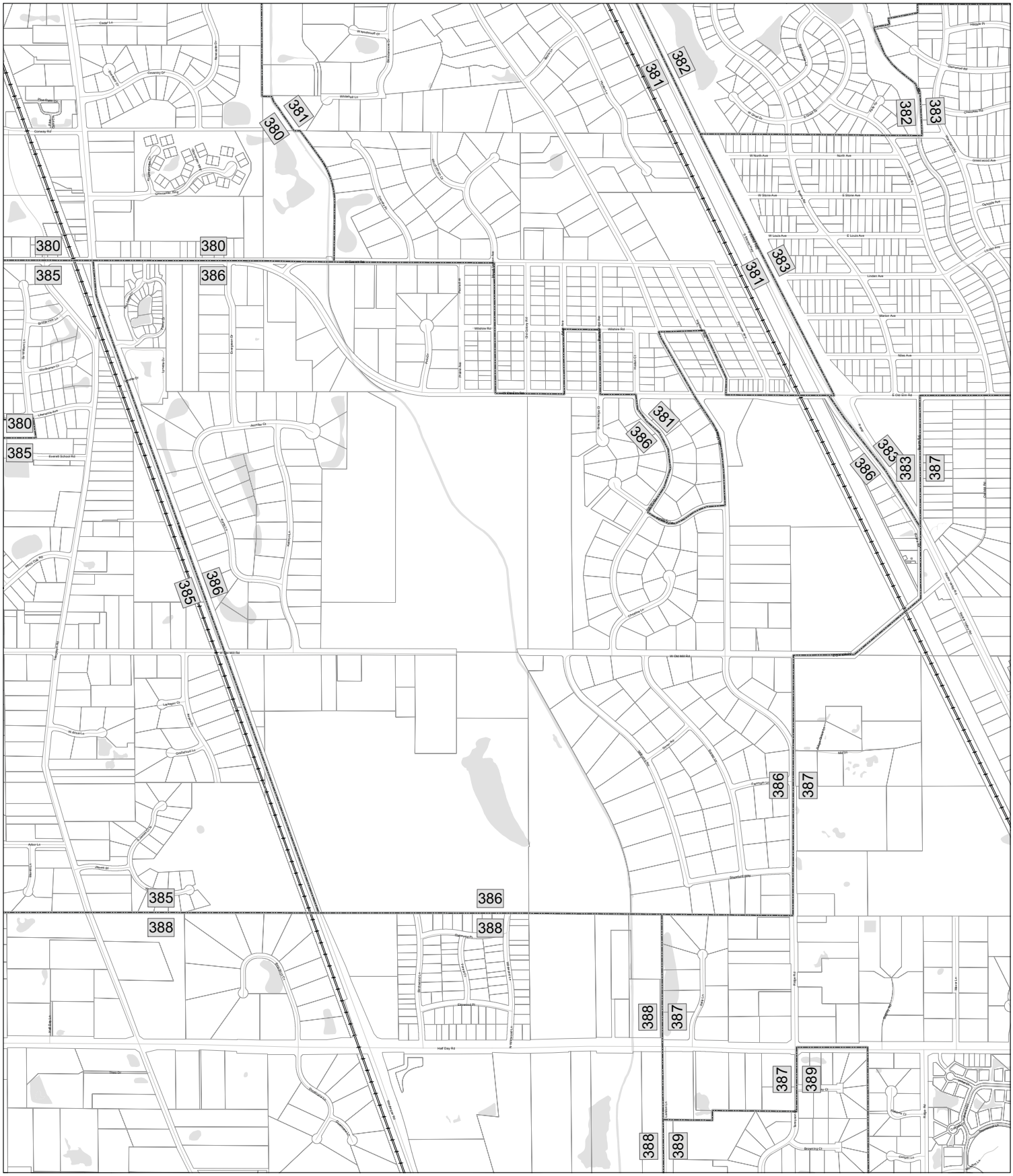
380
381
382
383
385
386
387
388
389
Cedar Ln
Coventry Dr
Five Oaks Ln
Coventry Rd
Chesterfield Dr
Gloucester Ring
W Whitehall Ct
Whitehall Ln
Hawthorne Ln
Hawthorne Ct
Hawthorne Dr
Hawthorne Rd
Hawthorne Ct
Hawthorne Ave
Hawthorne Ave
Hawthorne Ave

Lake County Election Precinct 387

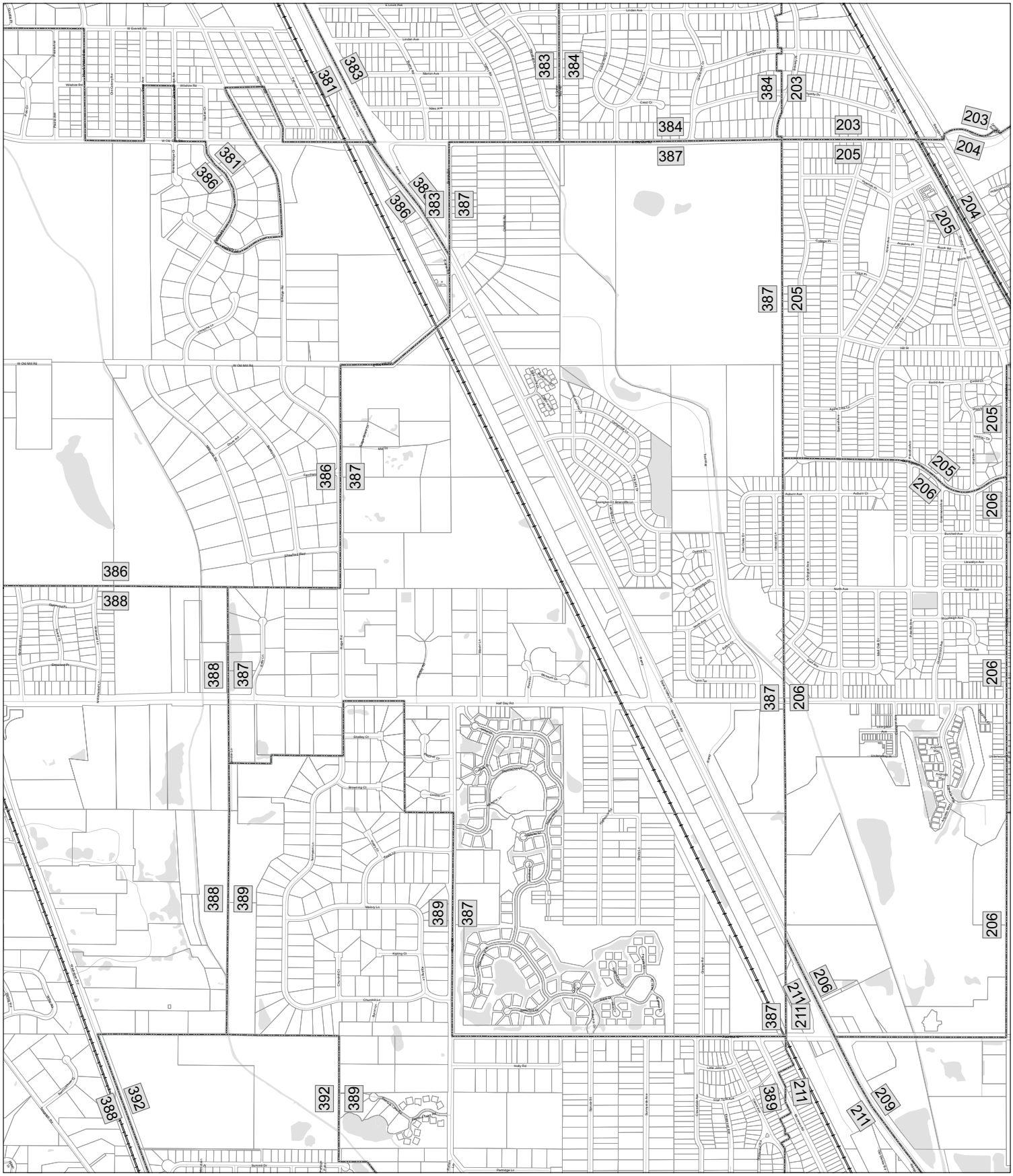
381
383
384
203
204
205
386
387
388
389
392
206
209
211
Half Day Rd
Milwaukee Ave
Hawthorn Ave
Lake Cook Rd
Wilson Rd
Holly Rd
Hill St
North Ave
Auburn Ave
Burchell Ave
Lakewood Ave
Woodleigh Ave
Gullet Ave
Gullet Ct
Agatite Ave
Agatite Ct
Hill Ct
Hill Dr
Cottage Pl
Amphitheatre Pl
Ridge Rd
Ridge Ct
Ridge Pl
Ridge Ln
Ridge Dr
Ridge Rd
Ridge Ln
Ridge Dr
Ridge Rd
Ridge Ln
Ridge Dr
Ridge Rd

Lake County Election Precinct 388

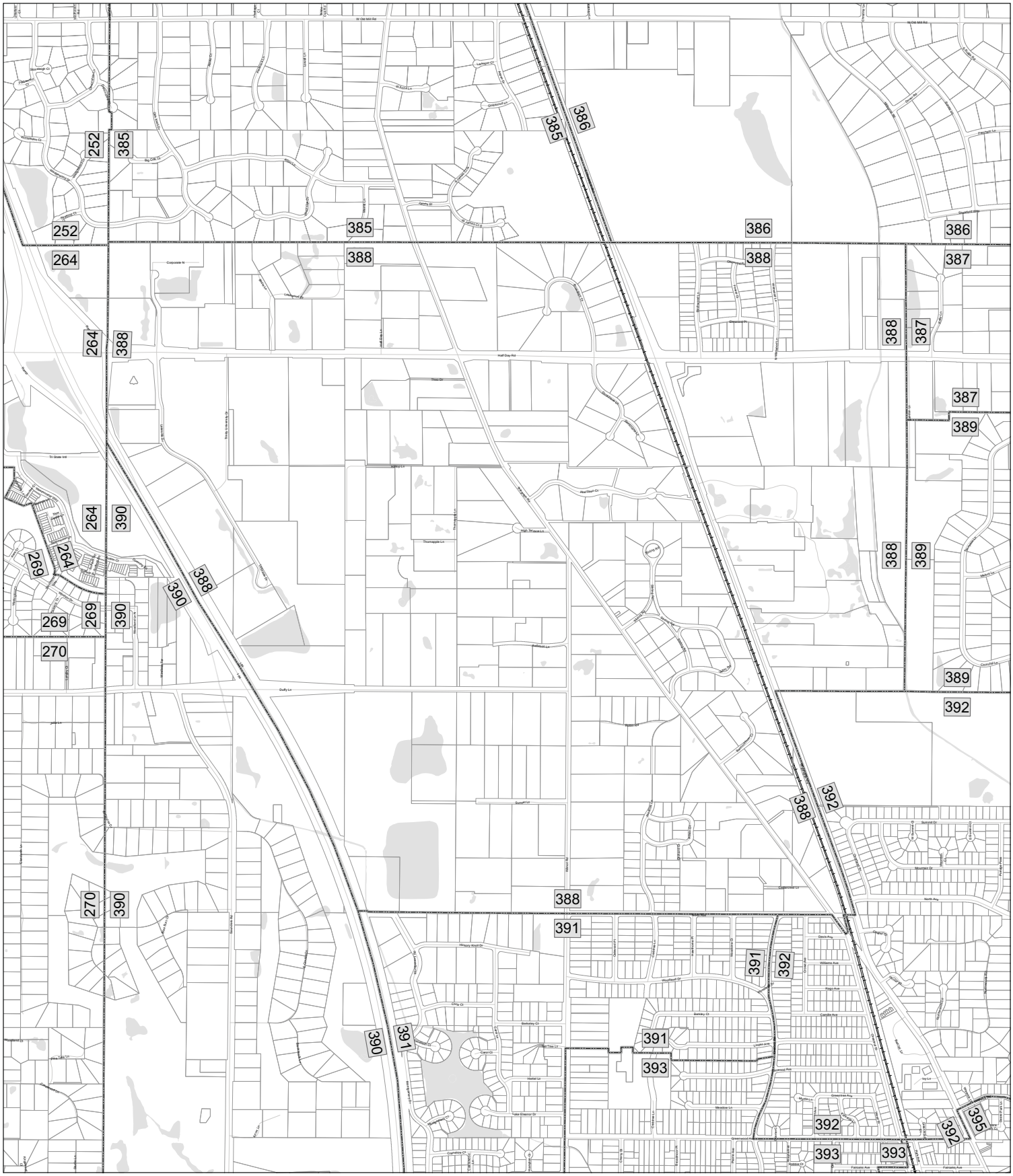

LakeCounty

Prepared By:
Lake County Dept. of Information Technology
GIS/Mapping Division
18 N County St
Waukegan IL 60085
(847) 377-2373

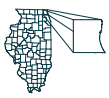

1 inch = 700 feet

123	Election Precincts		Railroads
	Election Precincts		Roads
	Parcels		Bodies of Water

15-0047

Lake County Election Precinct 389

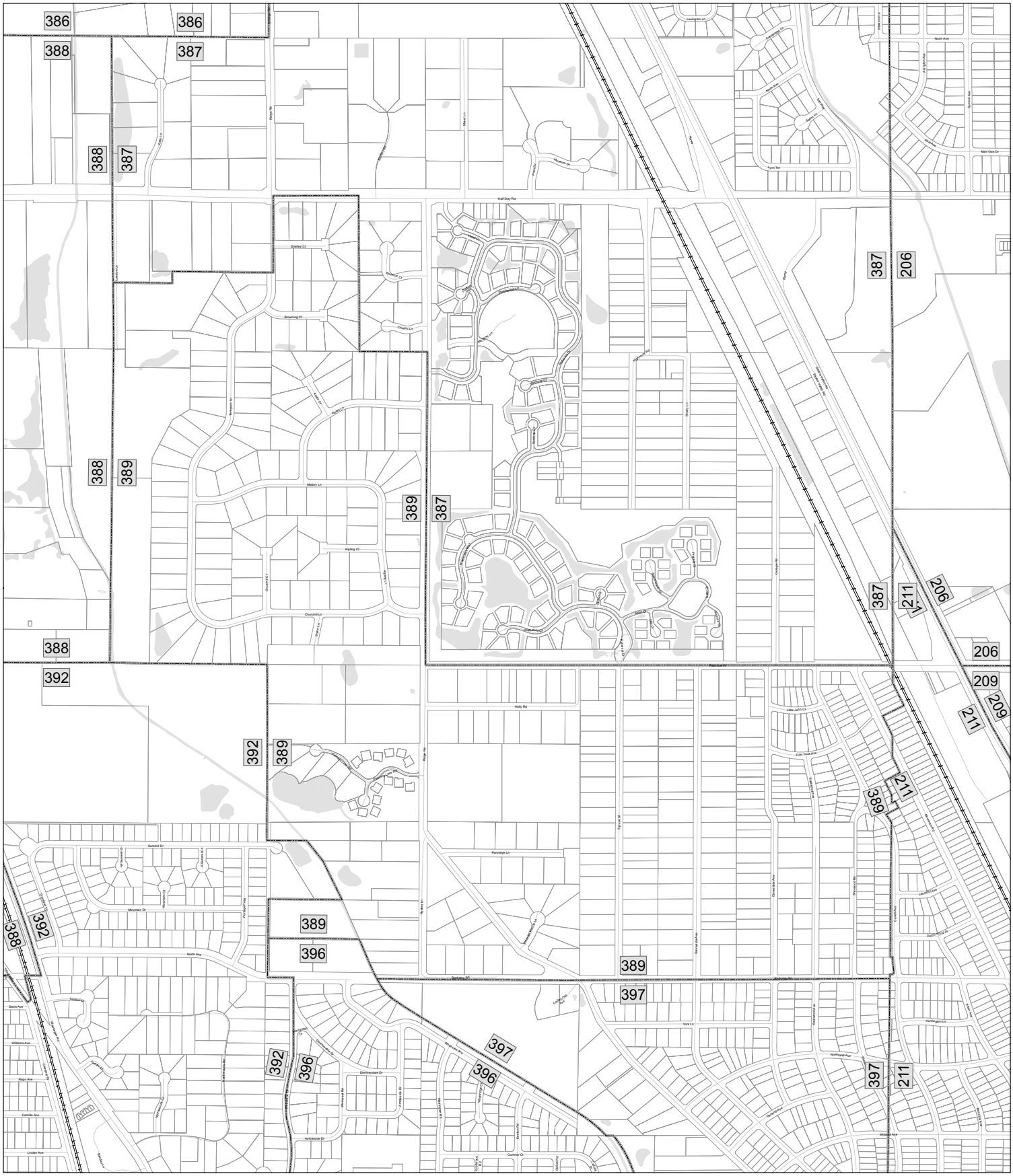

LakeCounty

Prepared By:
Lake County Dept. of Information Technology
GIS/Mapping Division
18 N County St
Waukegan IL 60085
(847) 377-2373

1 inch = 500 feet

123	Election Precincts		Railroads
	Election Precincts		Roads
	Parcels		Bodies of Water

15-0047

Lake County Election Precinct 392

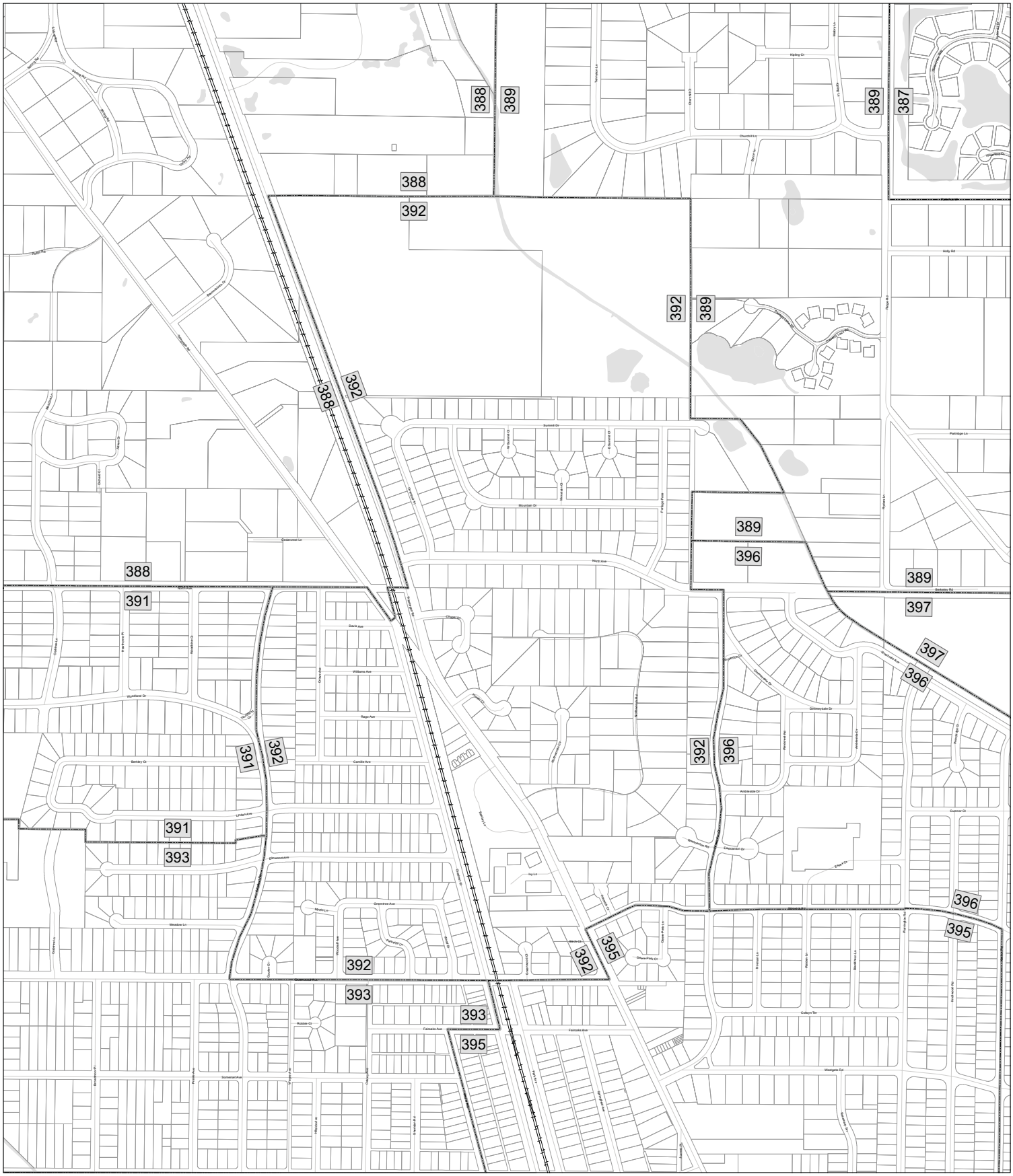
388
389
387
392
391
393
395
396
397
Kipling Cir
Holly Rd
Sunset Dr
Mountain Dr
Nixon Ave
Dakota Rd
Williams Ave
Rago Ave
Camille Ave
Lindah Ave
Chestnut Ave
Greenbriar Ave
Meadow Ln
Somerset Ave
Fairlake Ave
Colleen Ter
Westgate Rd
Ambleside Dr
Cushner Cir
Gilchrist Lane Dr
Chase Cir
Ivy Ln
Robbie Cir
Berkley Ct
Wyndland Dr
Cedarcrest Ln
Holly Ln
Rhoda Ln
Patridge Ln
Rego Rd
Sunset Cir
Mountain Ln
Dakota Ln
Dawn Ave
Chase Ln
Ivy Ln
Myrtle Ln
Rosalie Ave
Hawthorne Ln
Hawthorne Cir
Hawthorne Ln
Chase Pally Cir
Chase Pally Ln
Rosalie Ln
Weber Ln
Blackhawk Ln
Warrington Ln
Ford Motor Dr
Westgate Ln
Somerset Ln
Fairlake Ave

Lake County Election Precinct 395

397
396
392
396
392
395
396
395
392
395
392
393
393
395
393
394
394
395
395
395
396
400
402
402
394
400
400
402
402
401
400
401
Rage Ave
Camille Ave
Linden Ave
Elmwood Ave
Greenview Ave
Fairoaks Ave
Somerset Ave
Ivy Ln
Ambassador Dr
Westbrook Dr
Cumnor Ct
Colleyn Ter
Westgate Rd
Elder Ln
Orchard St
Sunset Ct
Oldeman Ave
Central Ave
Longfellow Ave
Hemlock Dr
Wooster Ave
Valley Dr
Rosemary Ter
Knollwood Rd
Cedar Rd
Westgate Ter
Hillcrest Ter
Wellington Ct
Greenwood Dr
Grove Ave
Hawthorne Ln
Hawthorne Ln
Hawthorne Ln

Lake County Election Precinct 396

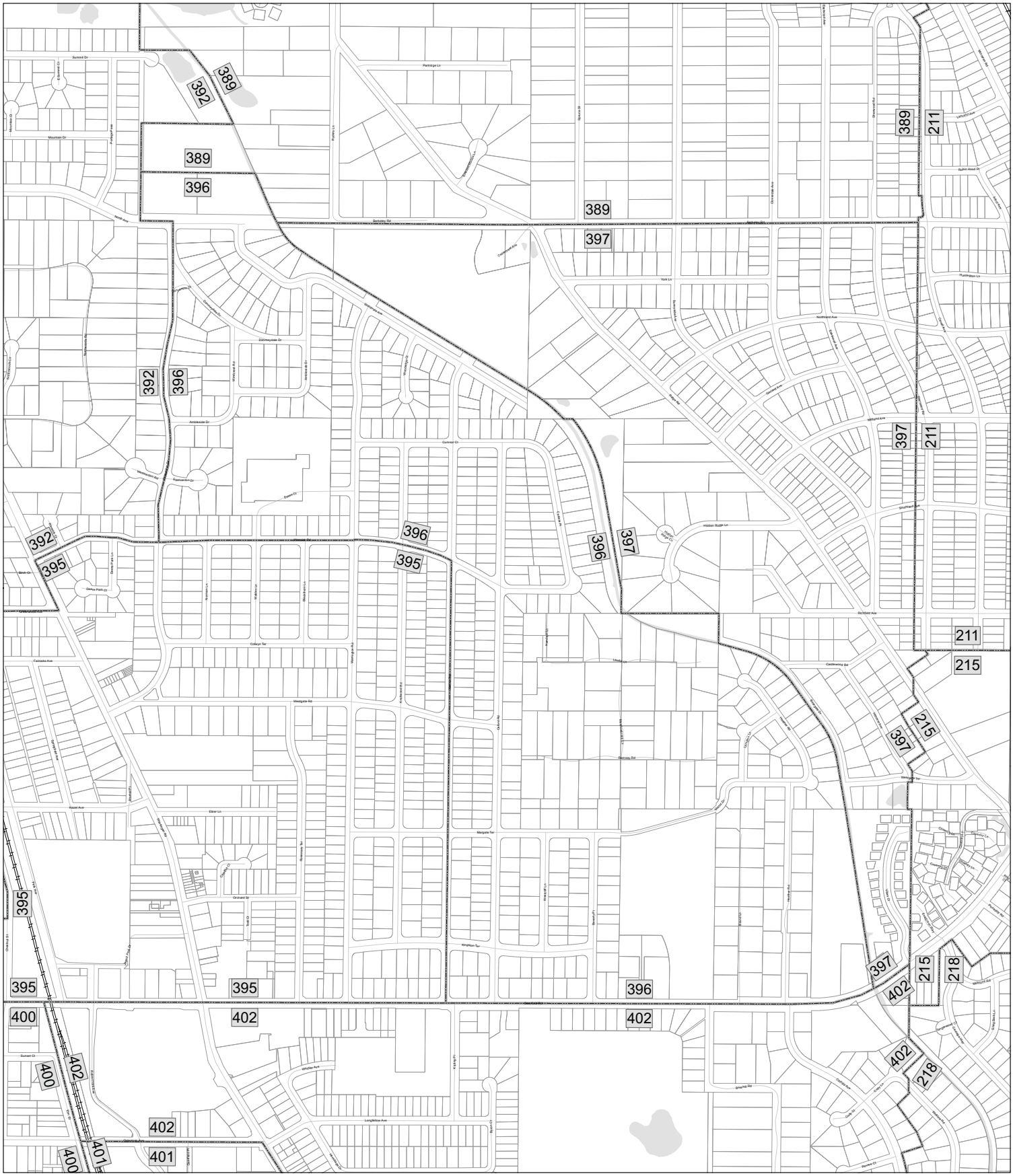

LakeCounty

Prepared By:
Lake County Dept. of Information Technology
GIS/Mapping Division
18 N County St
Waukegan IL 60085
(847) 377-2373

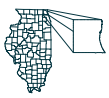

N
W E
S

1 inch = 400 feet

123	Election Precincts		Railroads
	Election Precincts		Roads
	Parcels		Bodies of Water

15-0047

Lake County Election Precinct 397

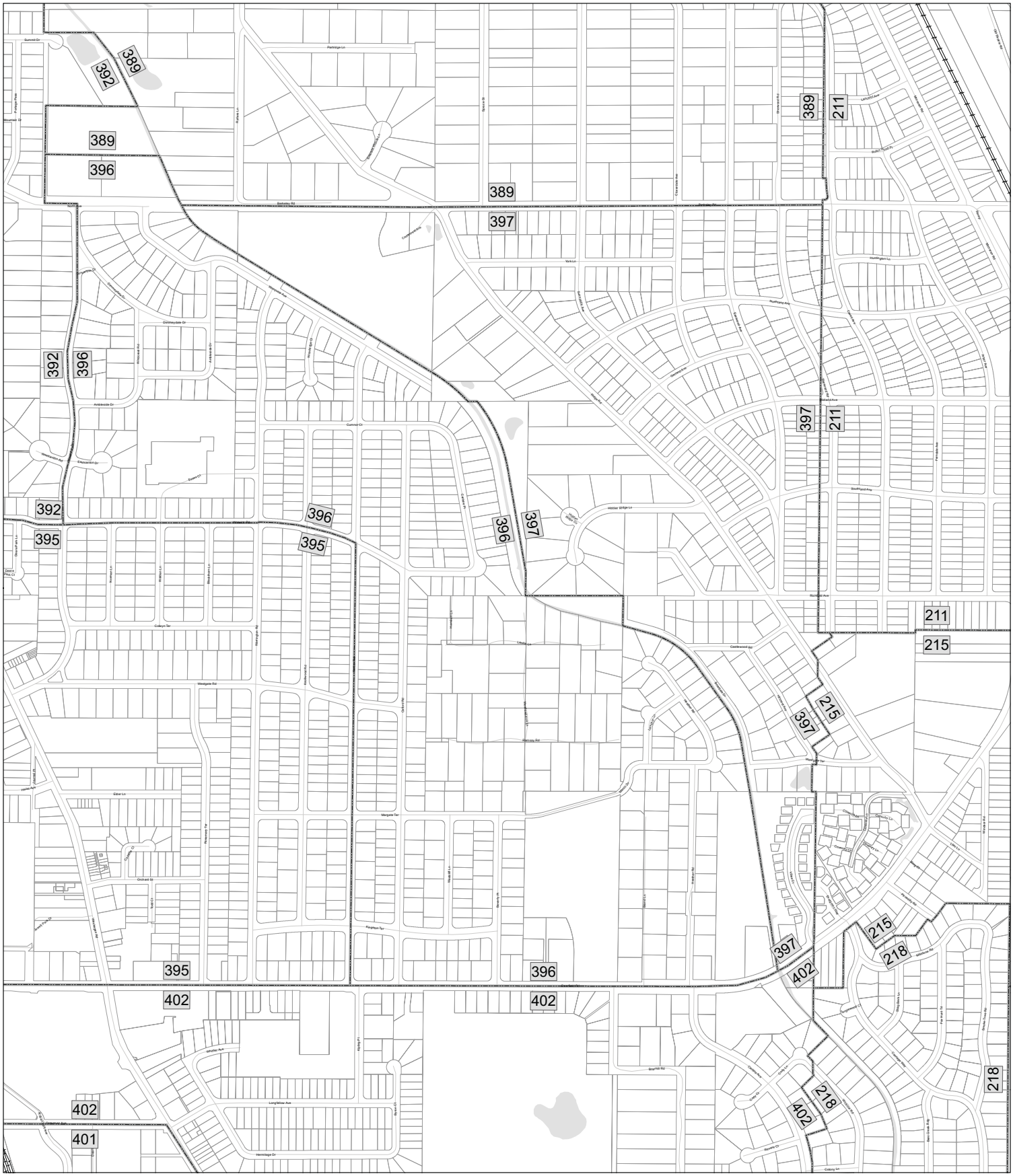

LakeCounty

Prepared By:
Lake County Dept. of Information Technology
GIS/Mapping Division
18 N County St
Waukegan IL 60085
(847) 377-2373

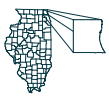

N
W E
S

1 inch = 400 feet

123 Election Precincts

Election Precincts

Parcels

Railroads

Roads

Bodies of Water

15-0047

Lake County Election Precinct 399

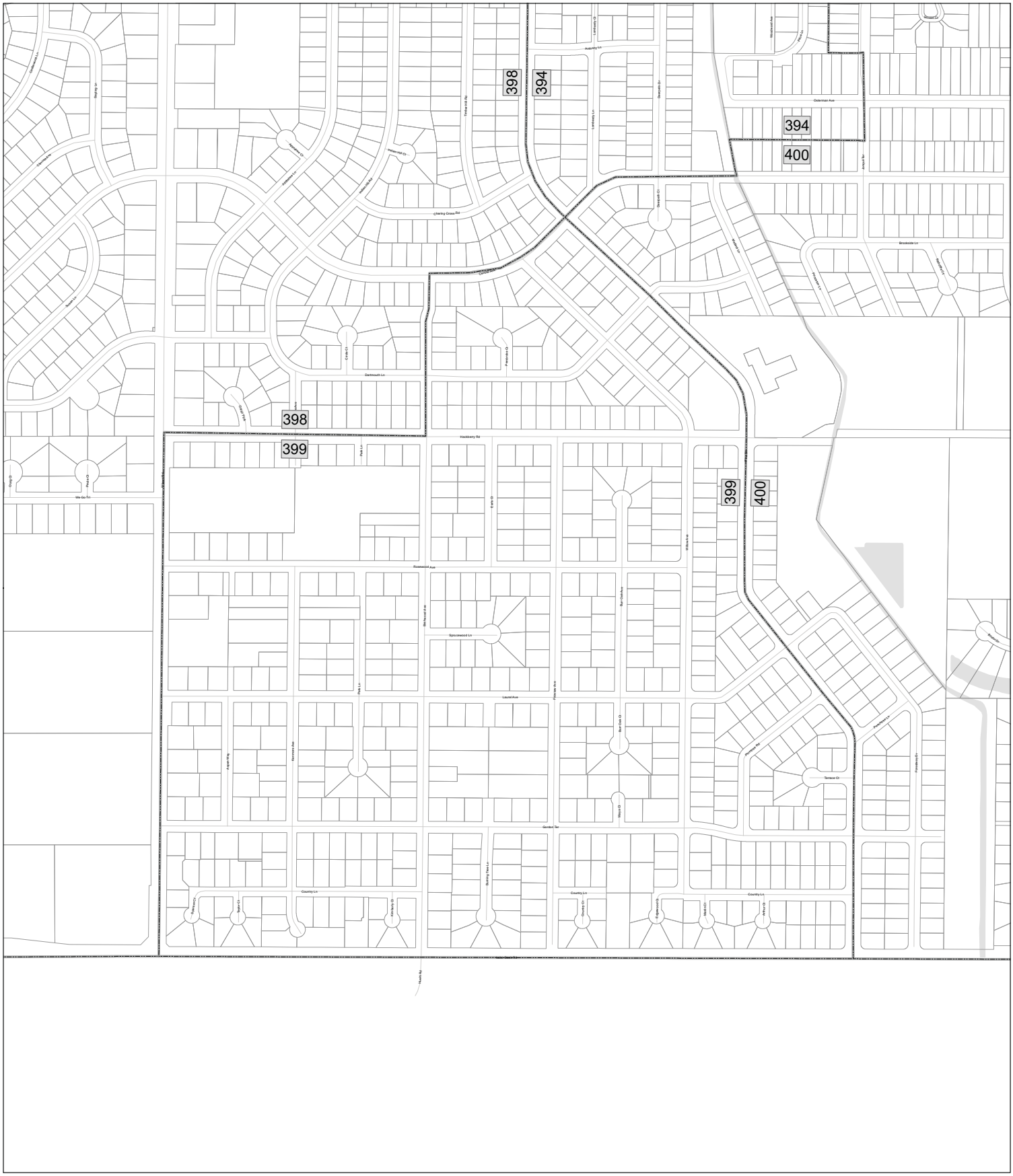

LakeCounty

Prepared By:
Lake County Dept. of Information Technology
GIS/Mapping Division
18 N County St
Waukegan IL 60085
(847) 377-2373

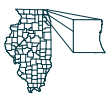

N
W E
S

1 inch = 300 feet

123	Election Precincts		Railroads
	Election Precincts		Roads
	Parcels		Bodies of Water

15-0047

Lake County Election Precinct 400

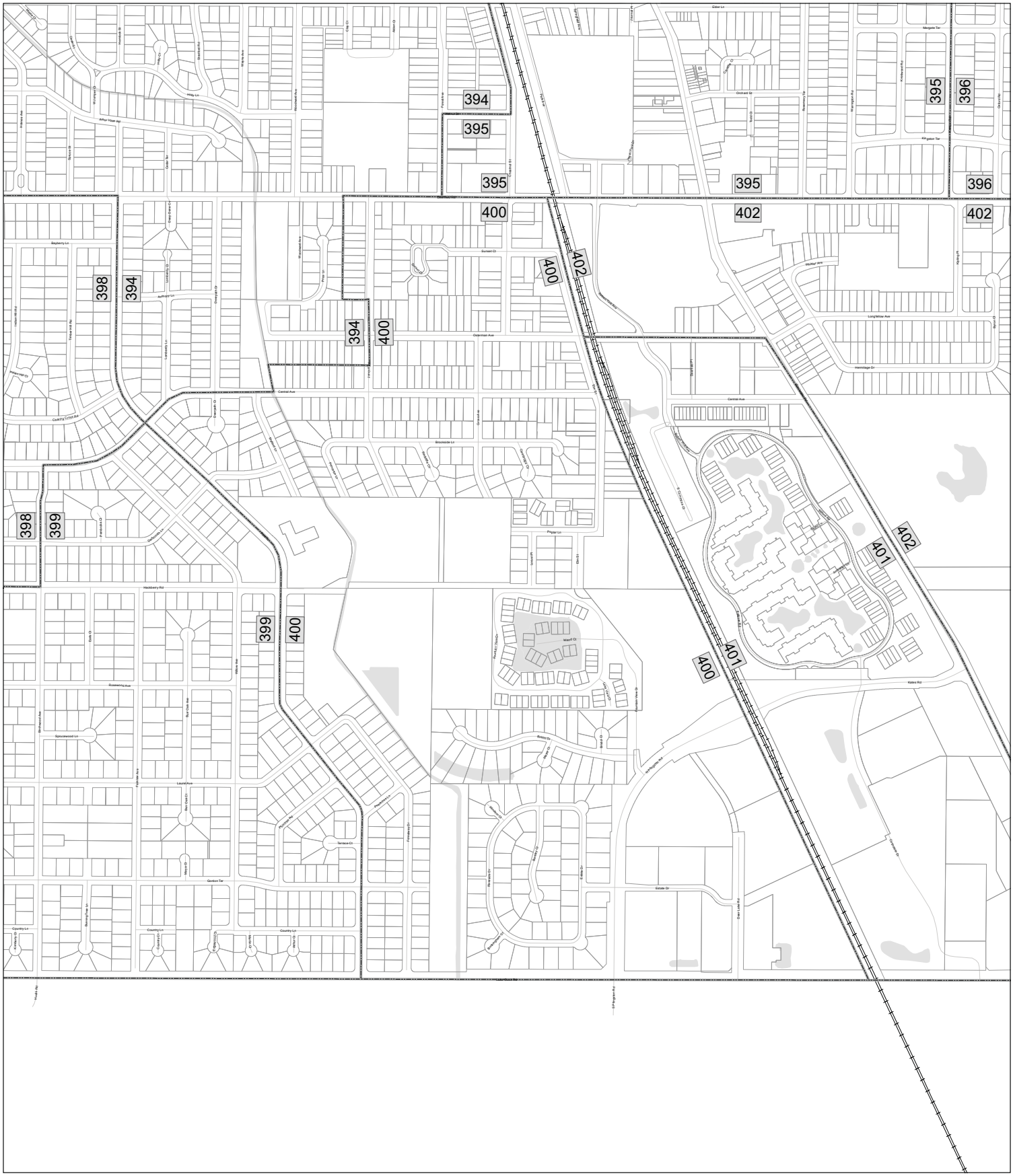
394
395
396
398
399
400
401
402
Central Ave
Osterman Ave
Sunset Ct
Brookside Ln
Poplar Ln
Heckberry Rd
Rosewood Ave
Spicewood Ln
Laurel Ave
Gordon Ter
Country Ln
Kates Rd
Estate Dr
Long Meow Ave
Hermitage Dr
Orchard Dr
Gilder Ln
Arthur Ave
Bayberry Ln
Oak Park Cross Rd
Thrush Ap
Grand Ave
Fremont St
Hillside Ave
Lake Ave
Ford Ave
Wilson Ave
Rosewood Ave
Pine Dr
Terrace Ct
Fredericks Dr
Revelation Dr
Rolling Dr
Hawthorne Ln
Cypress Dr
Oak Leaf Rd
Rosewood Ave
Rosewood Ln
Ridge Ct
Hillside Ct
Ridge Ln
Hillside

Lake County Election Precinct 401

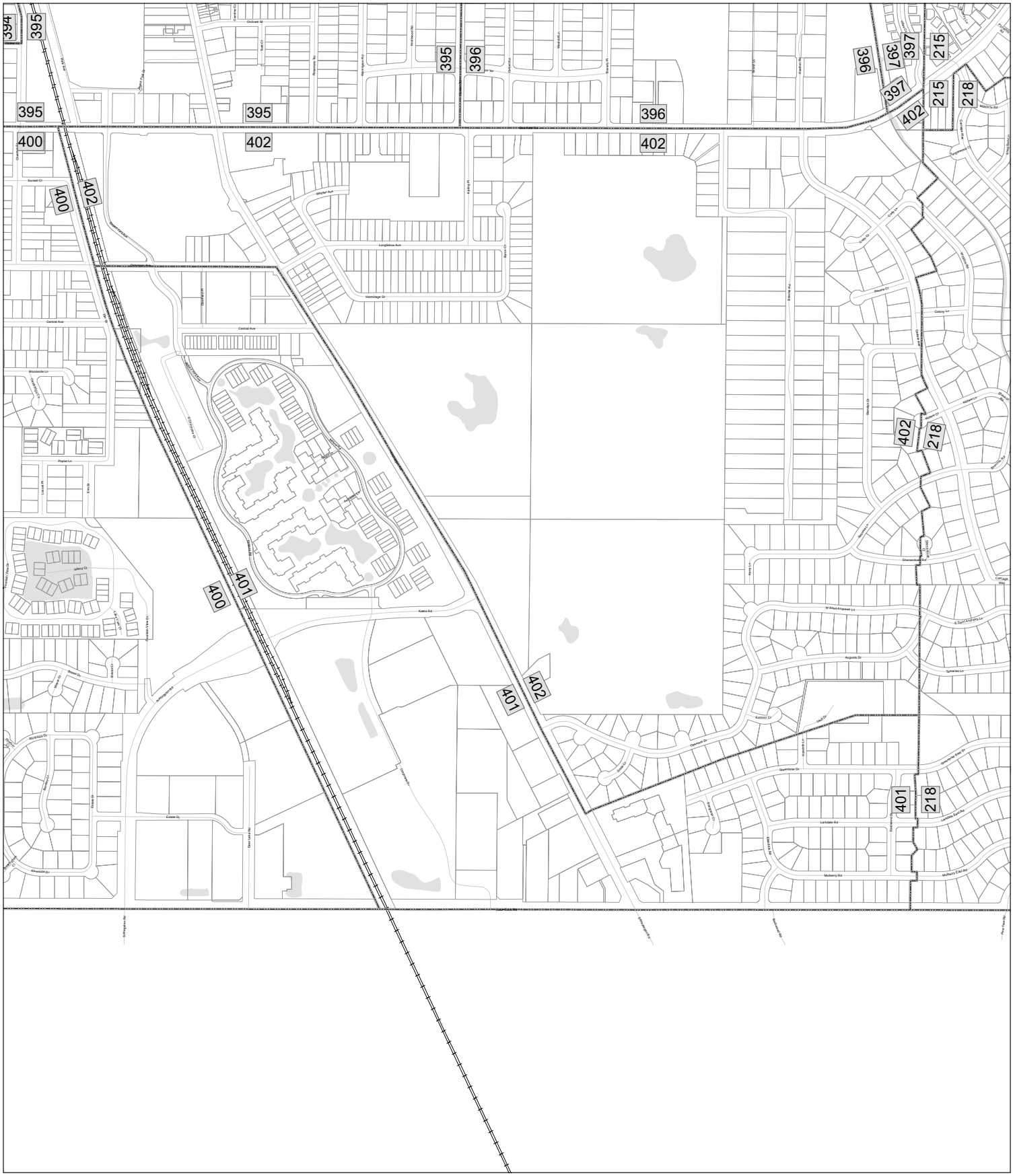

LakeCounty

Prepared By:
Lake County Dept. of Information Technology
GIS/Mapping Division
18 N County St
Waukegan IL 60085
(847) 377-2373

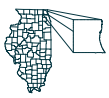

1 inch = 400 feet

123	Election Precincts		Railroads
	Election Precincts		Roads
	Parcels		Bodies of Water

15-0047

Lake County Election Precinct 402

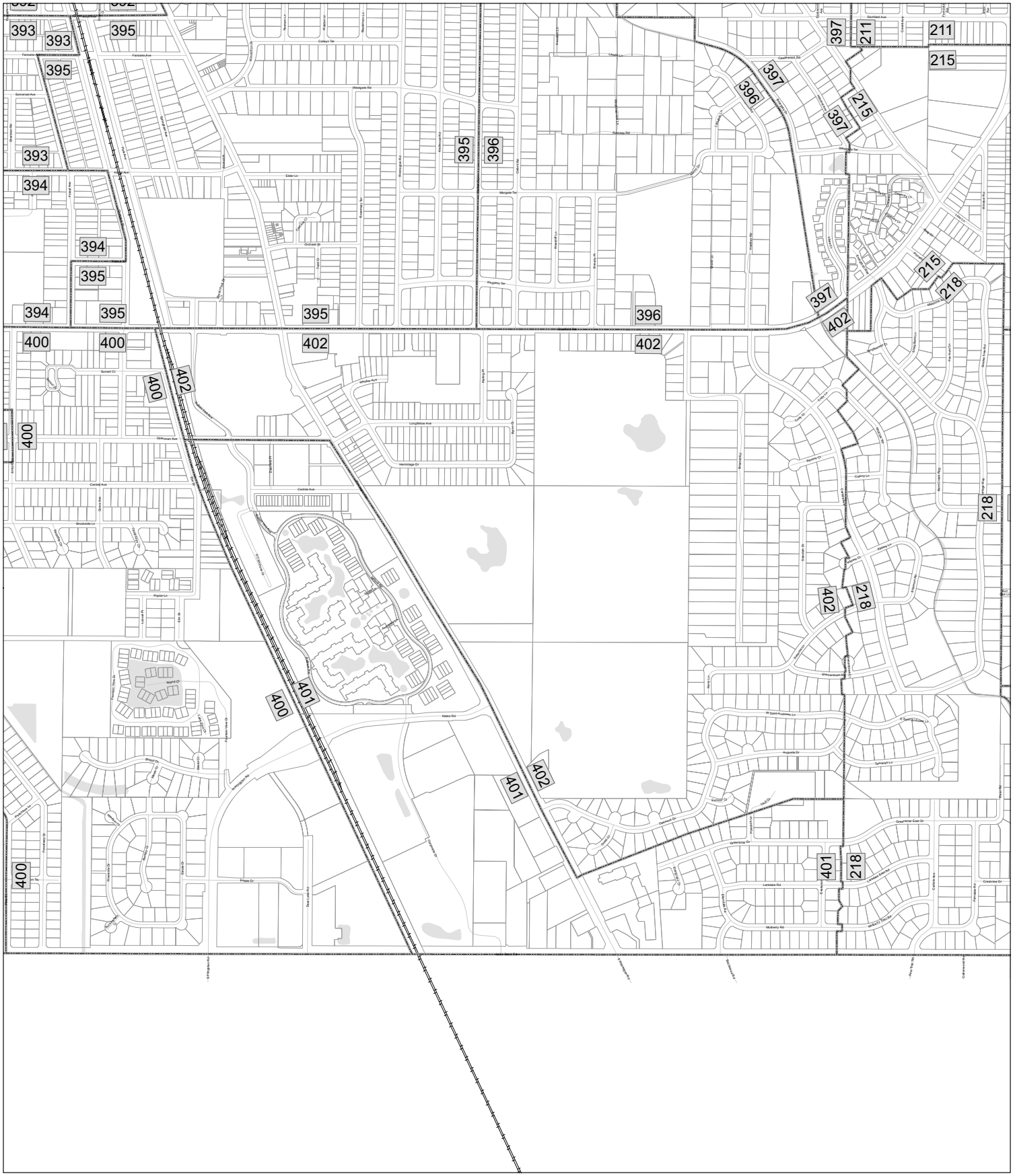
393
395
394
396
397
211
215
218
400
402
401
Fairview Ave
Sunset Ct
Oldtown Ave
Central Ave
Brookside Ln
Poplar Ln
Hillcrest Dr
Longfellow Ave
Hermitage Dr
Keiles Rd
Kilgore Rd
Kilgore Ln
Fairview Dr
Bristol Dr
Hawthorne Ln
Kristie Dr
Oak Lake Rd
Tamarack Dr
Elder Ln
Orchard St
Kingsley Ter
Margate Ter
Westgate Rd
Rockwood Rd
Wingate Rd
Rockway Ter
Rockway Rd
Hawthorne Ln
Tinsley Ln
Tinsley Rd
Hawthorne Ln
Cascade Rd
Richfield Ave
Cedar Ave
Wingate Ter
Hillcrest Dr
Oak Ln
Aspen Ct
Cathy Ln
Hillcrest Dr
Berkshire Rd
Fox Run Rd
Shady Tree Rd
Hillcrest Dr
Hillcrest Dr
Hillcrest Dr