Election Precinct Map Book - Lake County Board District 13

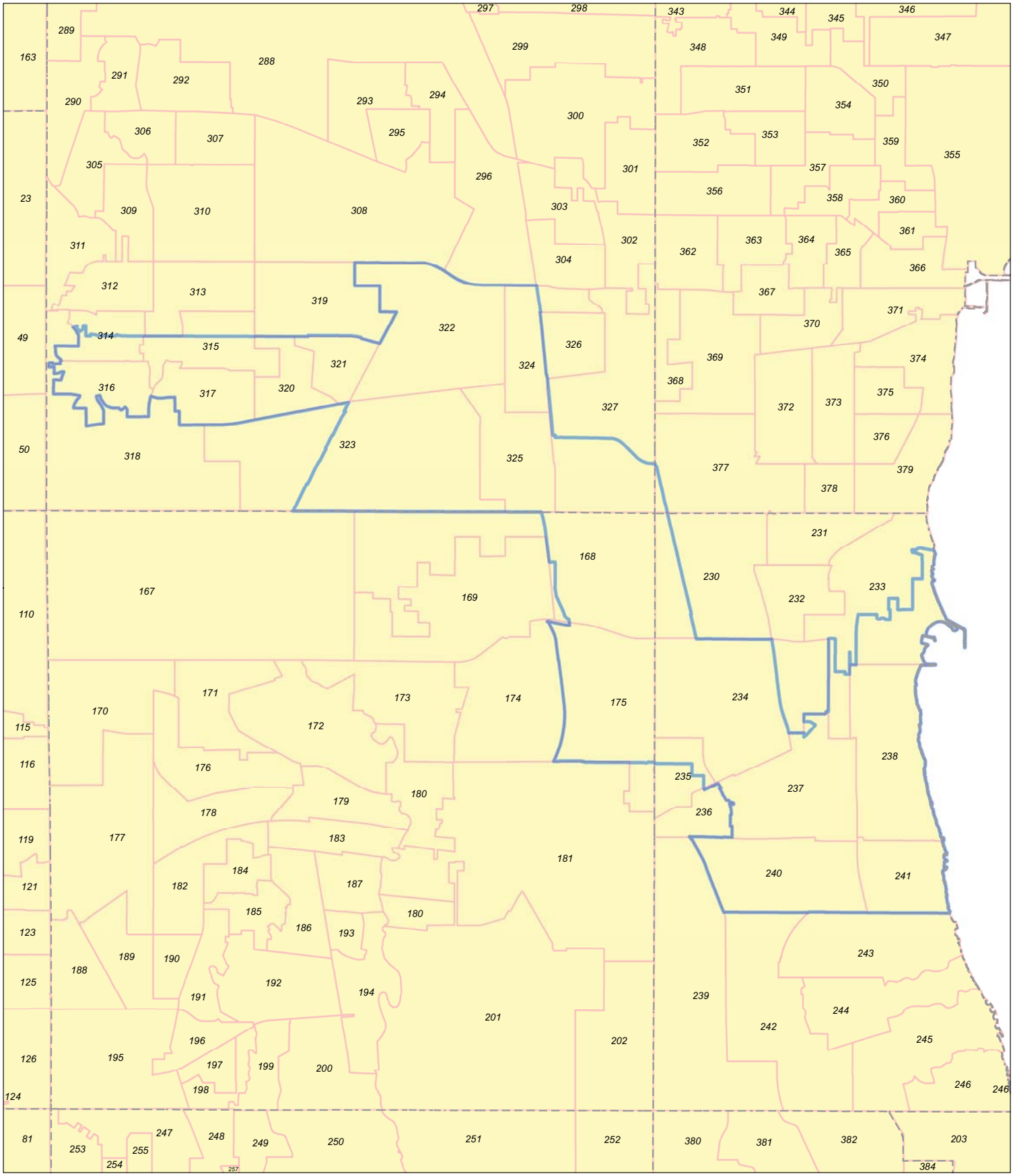

LakeCounty

Prepared By:
Lake County Dept. of Information Technology
GIS/Mapping Division
18 N County St
Waukegan IL 60085
(847) 377-2373

Lake County Board District

Townships

Election Precincts

Precincts may change after the publication of this map.
Contact the office of the Lake County Clerk at
(847) 377-2400 for current information.

Revised 2014

Lake County Election Precinct 168

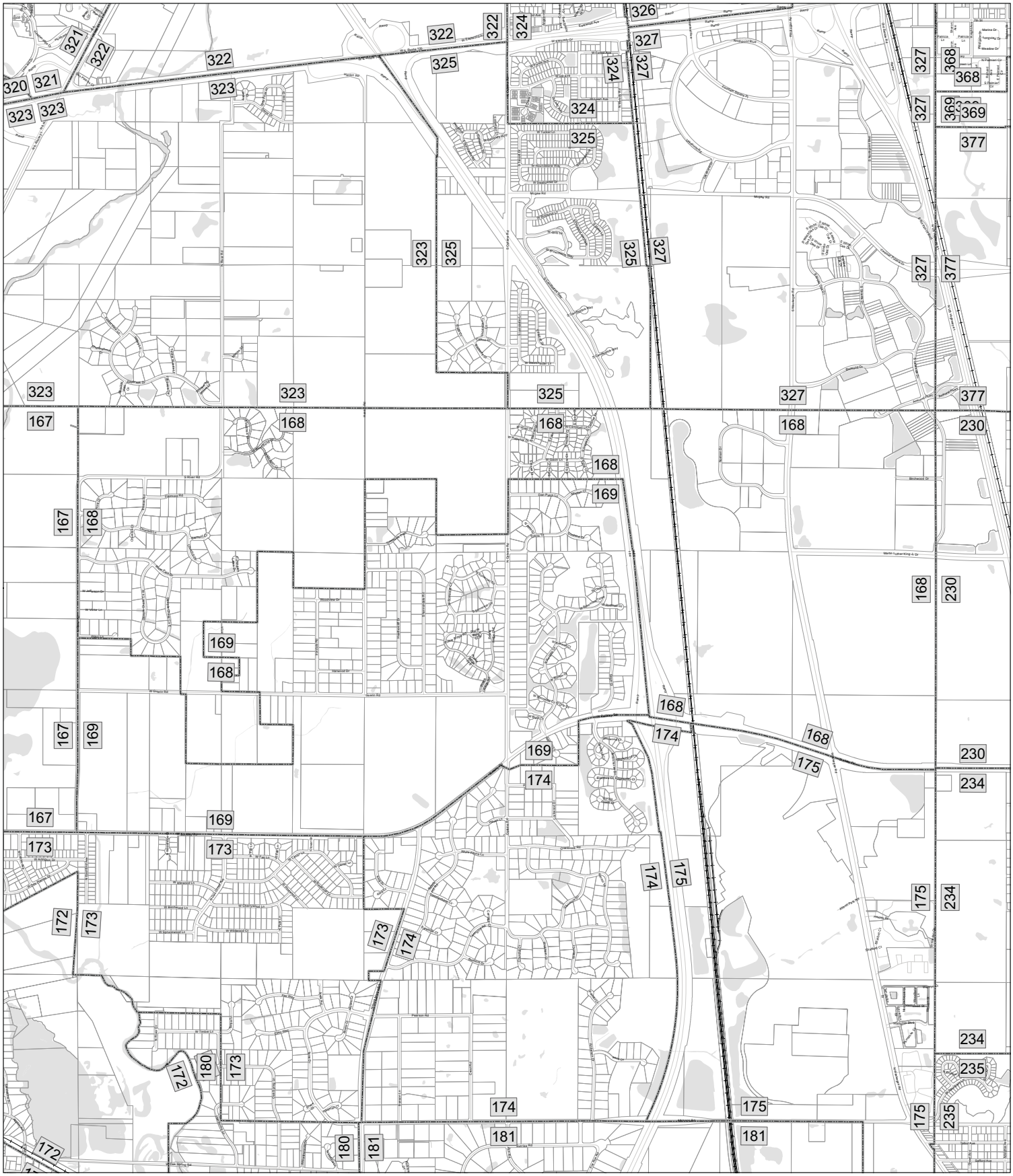

LakeCounty

Prepared By:
Lake County Dept. of Information Technology
GIS/Mapping Division
18 N County St
Waukegan IL 60085
(847) 377-2373

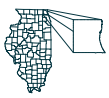

N
W E
S

1 inch = 1,100 feet

123	Election Precincts		Railroads
	Election Precincts		Roads
	Parcels		Bodies of Water

15-0047

Lake County Election Precinct 175

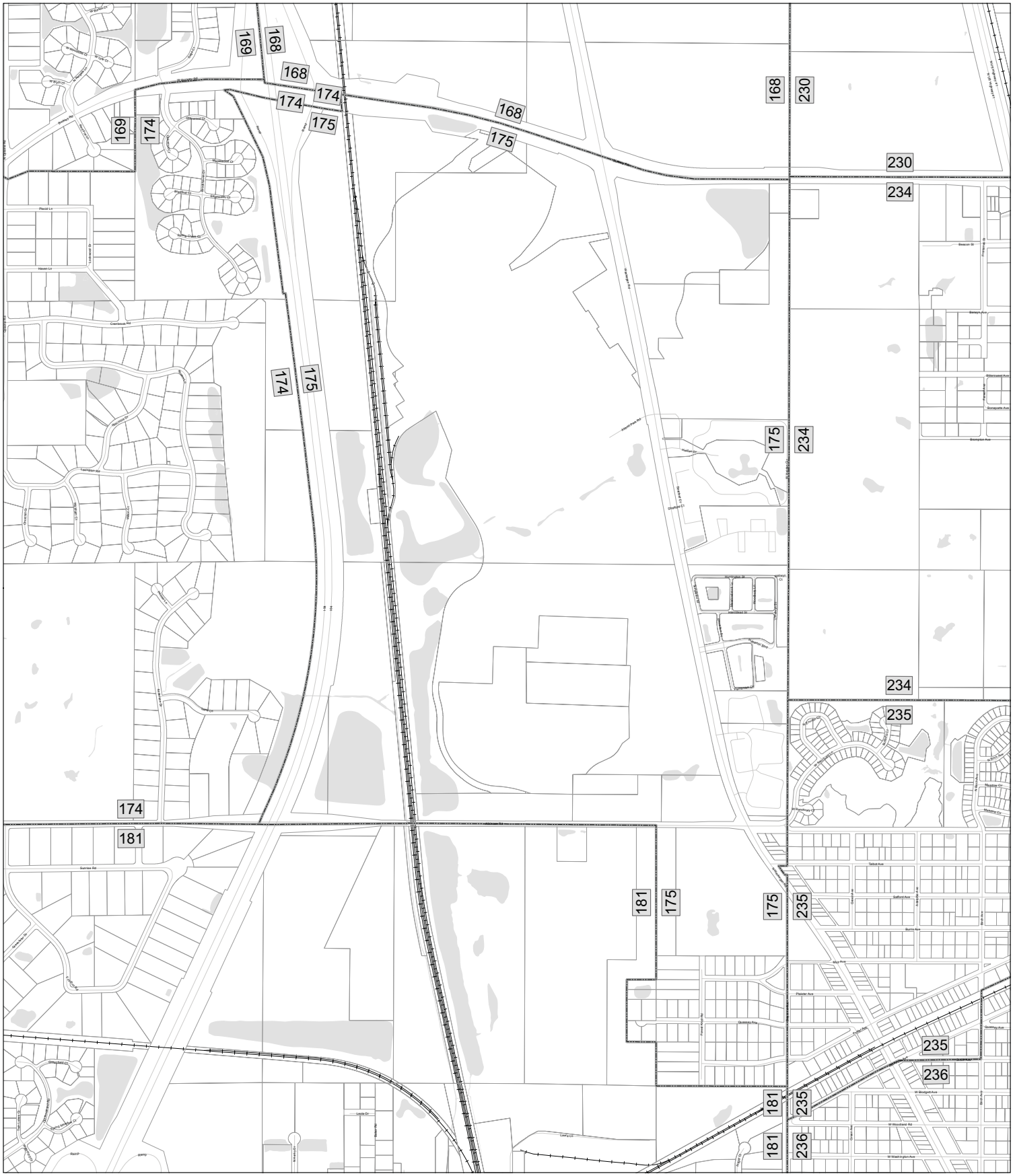

LakeCounty

Prepared By:
Lake County Dept. of Information Technology
GIS/Mapping Division
18 N County St
Waukegan IL 60085
(847) 377-2373

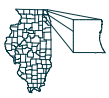

N
W E
S

1 inch = 600 feet

123	Election Precincts		Railroads
	Election Precincts		Roads
	Parcels		Bodies of Water

15-0047

Lake County Election Precinct 230

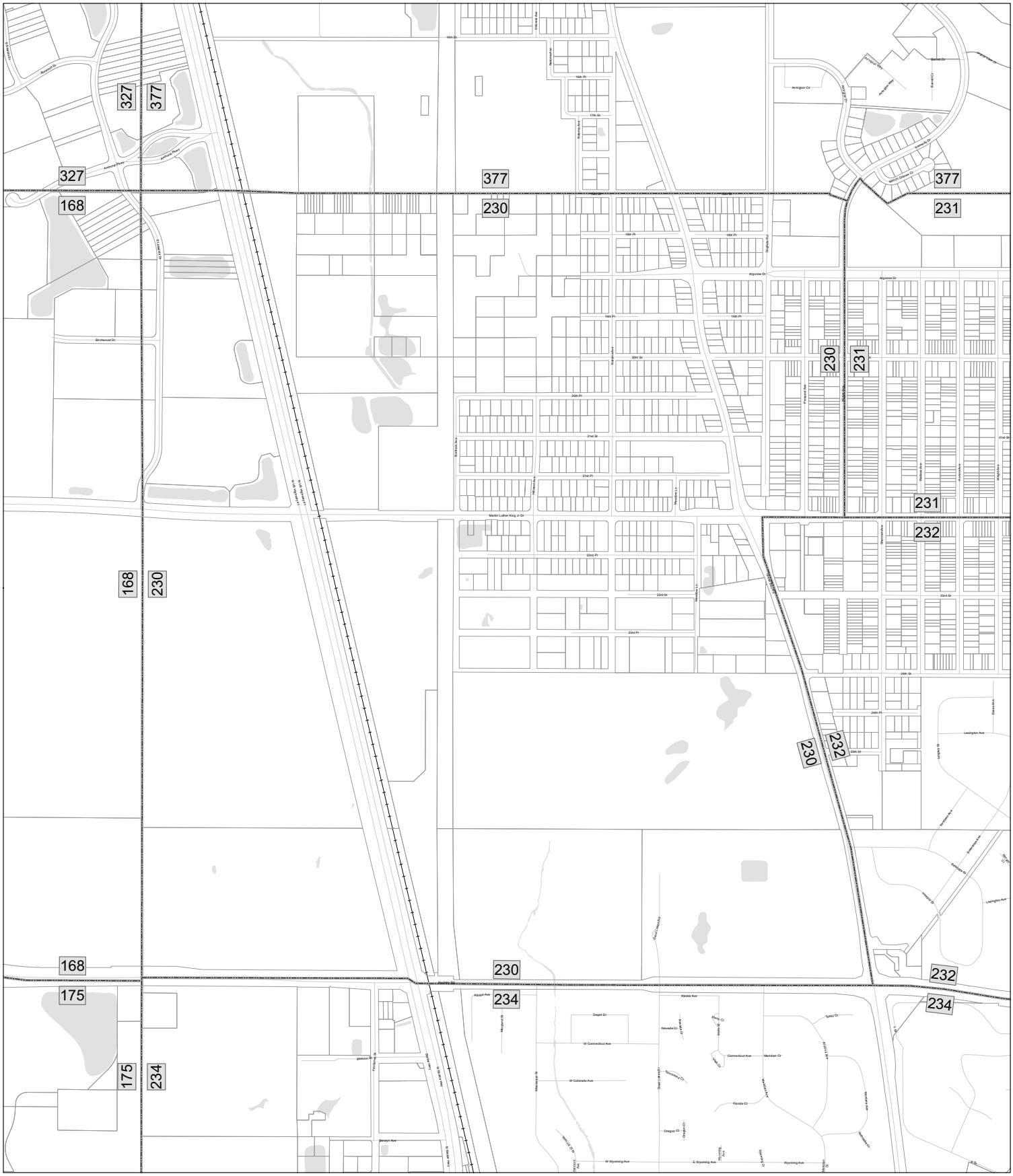

LakeCounty

Prepared By:
Lake County Dept. of Information Technology
GIS/Mapping Division
18 N County St
Waukegan IL 60085
(847) 377-2373

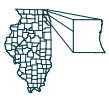

N
W E
S

1 inch = 500 feet

123	Election Precincts		Railroads
	Election Precincts		Roads
	Parcels		Bodies of Water

15-0047

Lake County Election Precinct 233

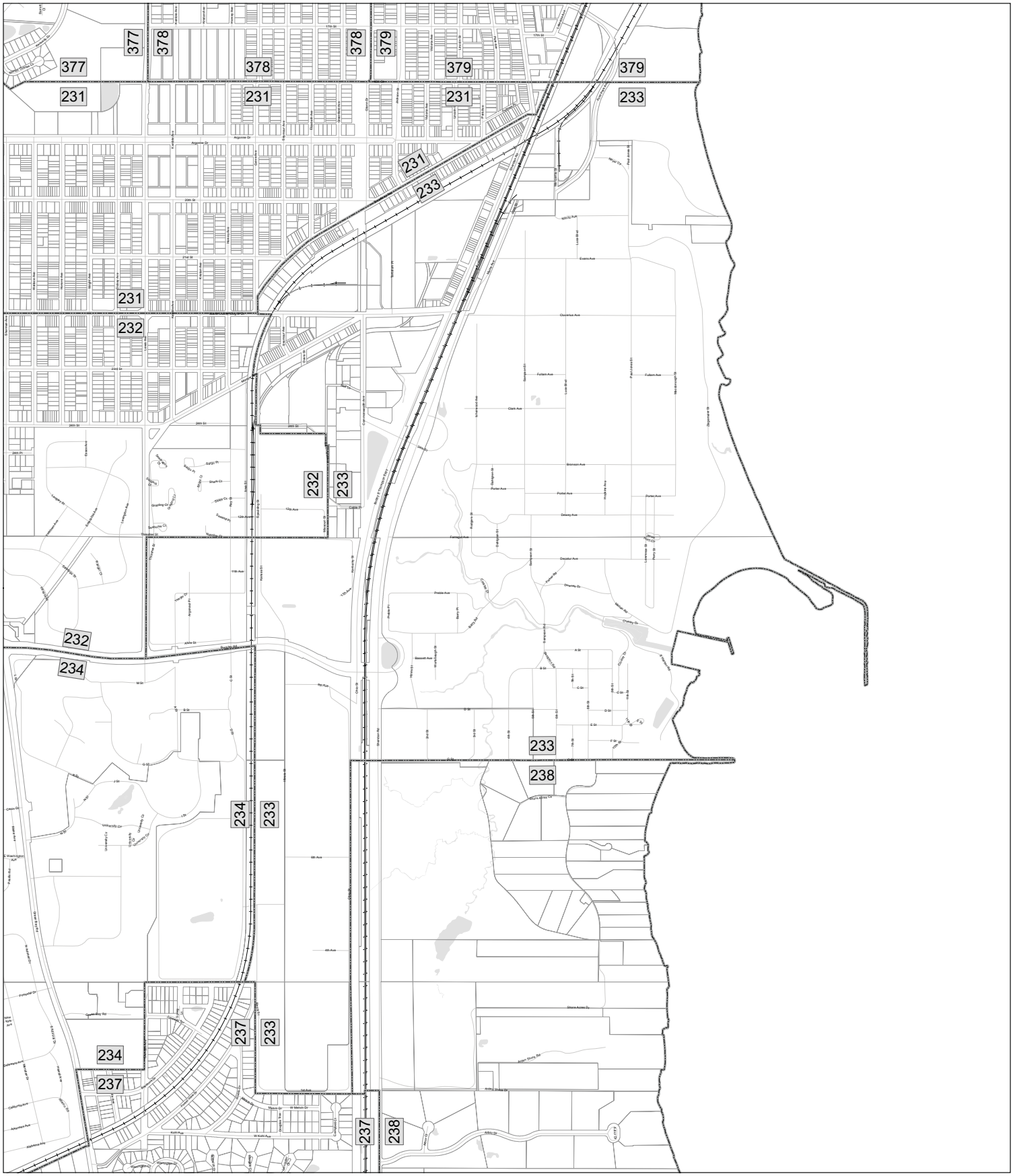

LakeCounty

Prepared By:
Lake County Dept. of Information Technology
GIS/Mapping Division
18 N County St
Waukegan IL 60085
(847) 377-2373

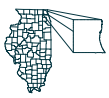

N
W E
S

1 inch = 700 feet

123	Election Precincts		Railroads
	Election Precincts		Roads
	Parcels		Bodies of Water

15-0047

Lake County Election Precinct 234

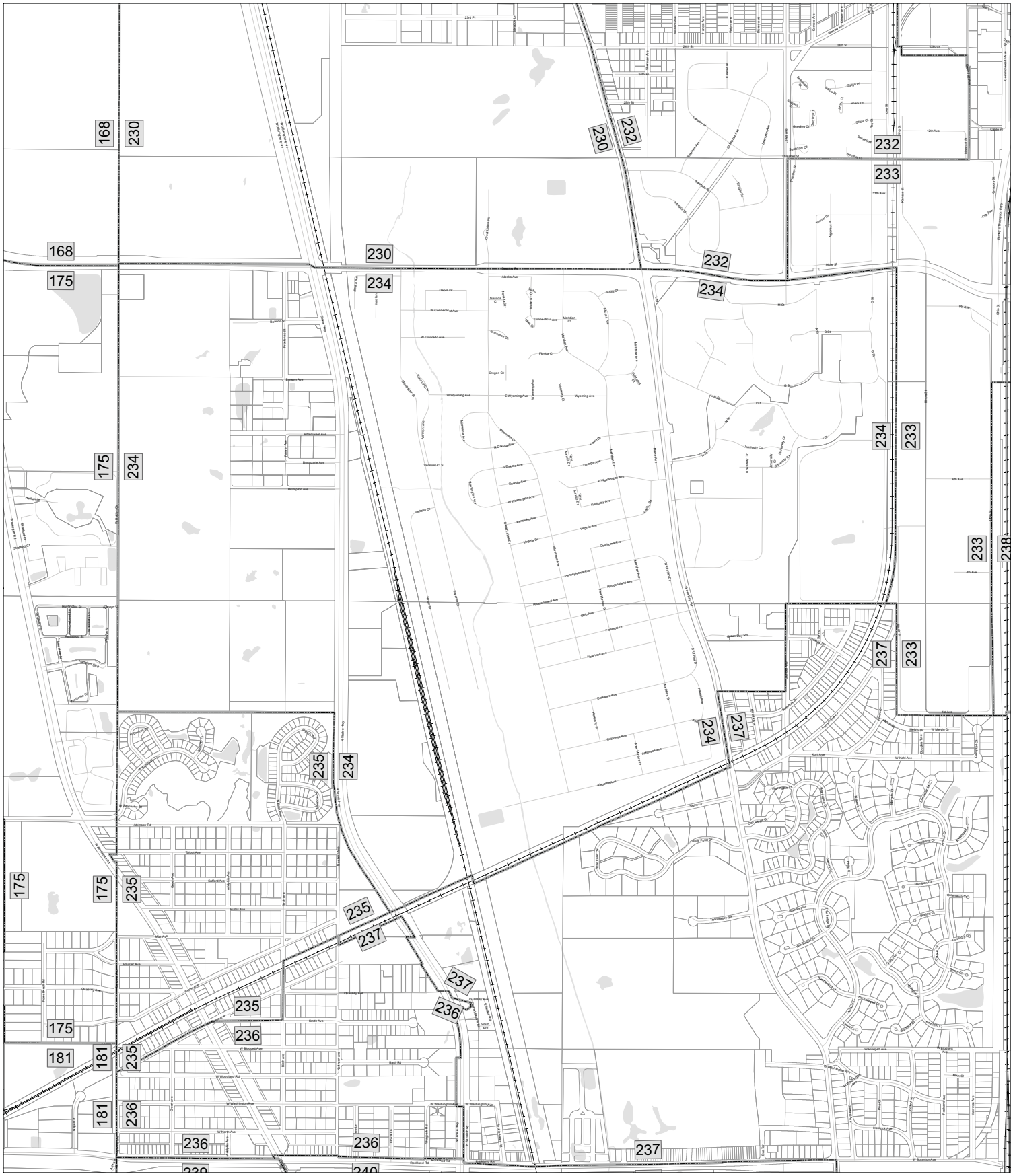

LakeCounty

Prepared By:
Lake County Dept. of Information Technology
GIS/Mapping Division
18 N County St
Waukegan IL 60085
(847) 377-2373

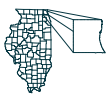

N
W E
S

1 inch = 700 feet

123 Election Precincts

Railroads

Election Precincts

Roads

Parcels

Bodies of Water

15-0047

Lake County Election Precinct 235

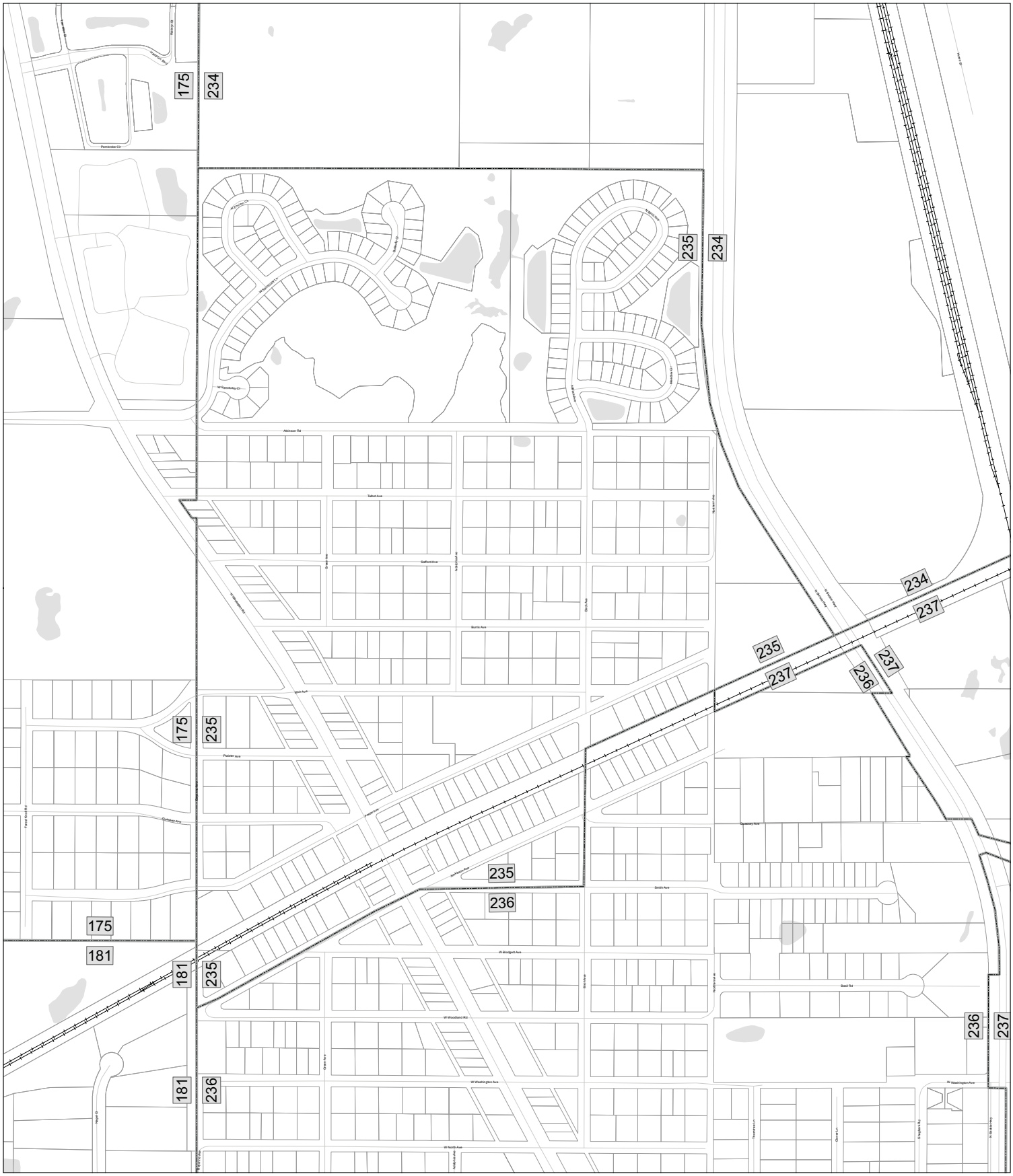

LakeCounty

Prepared By:
Lake County Dept. of Information Technology
GIS/Mapping Division
18 N County St
Waukegan IL 60085
(847) 377-2373

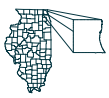

N
W E
S

1 inch = 300 feet

123	Election Precincts		Railroads
	Election Precincts		Roads
	Parcels		Bodies of Water

15-0047

Lake County Election Precinct 237

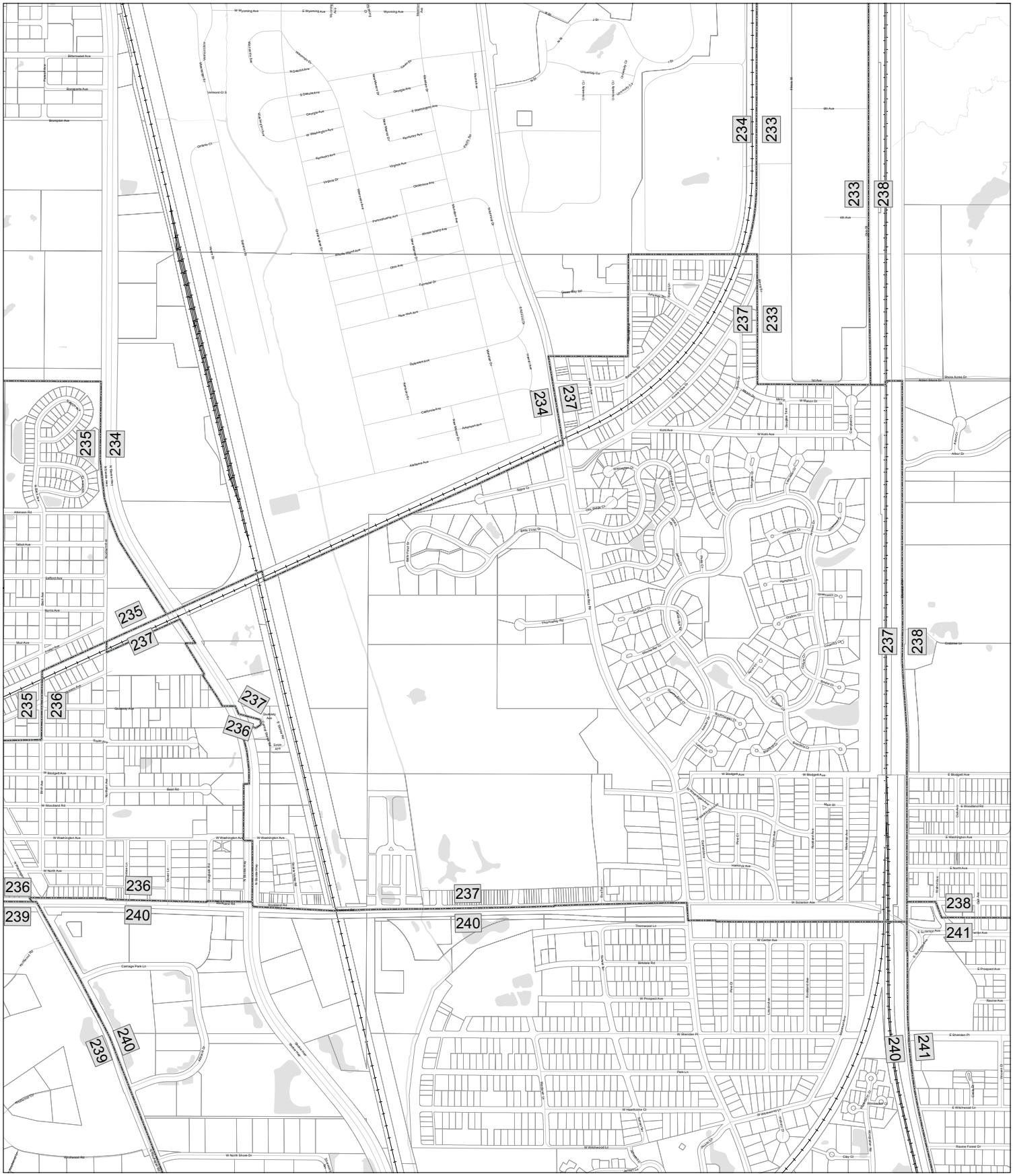

LakeCounty

Prepared By:
Lake County Dept. of Information Technology
GIS/Mapping Division
18 N County St
Waukegan IL 60085
(847) 377-2373

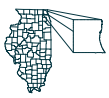

N
W E
S

1 inch = 600 feet

123	Election Precincts		Railroads
	Election Precincts		Roads
	Parcels		Bodies of Water

15-0047

Lake County Election Precinct 238

LakeCounty

Prepared By:
Lake County Dept. of Information Technology
GIS/Mapping Division
18 N County St
Waukegan IL 60085
(847) 377-2373

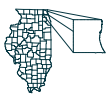

N
W E
S

1 inch = 600 feet

123	Election Precincts		Railroads
	Election Precincts		Roads
	Parcels		Bodies of Water

15-0047

Lake County Election Precinct 240

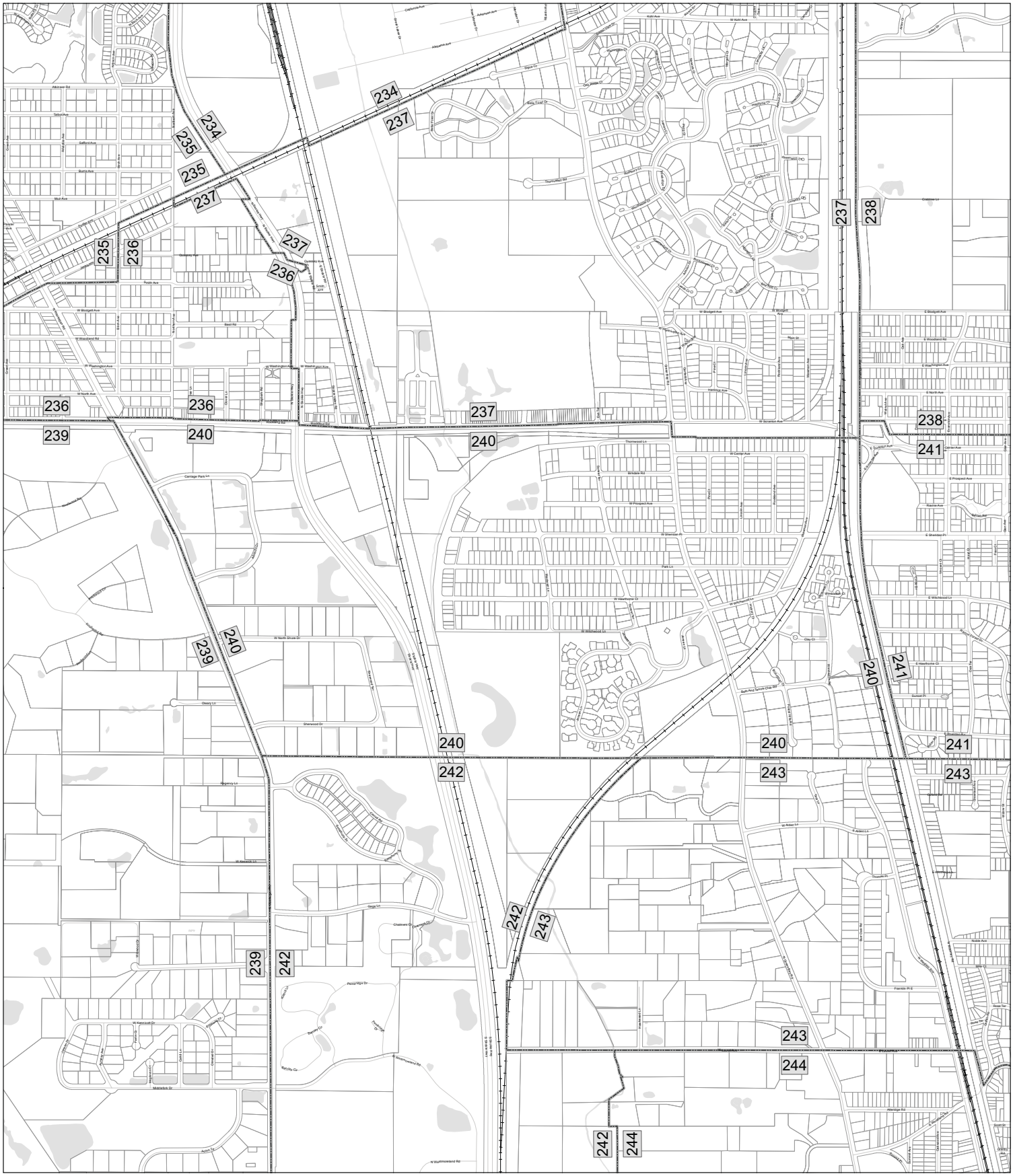

LakeCounty

Prepared By:
Lake County Dept. of Information Technology
GIS/Mapping Division
18 N County St
Waukegan IL 60085
(847) 377-2373

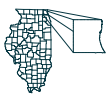

N
W E
S

1 inch = 700 feet

123	Election Precincts		Railroads
	Election Precincts		Roads
	Parcels		Bodies of Water

15-0047

Lake County Election Precinct 241

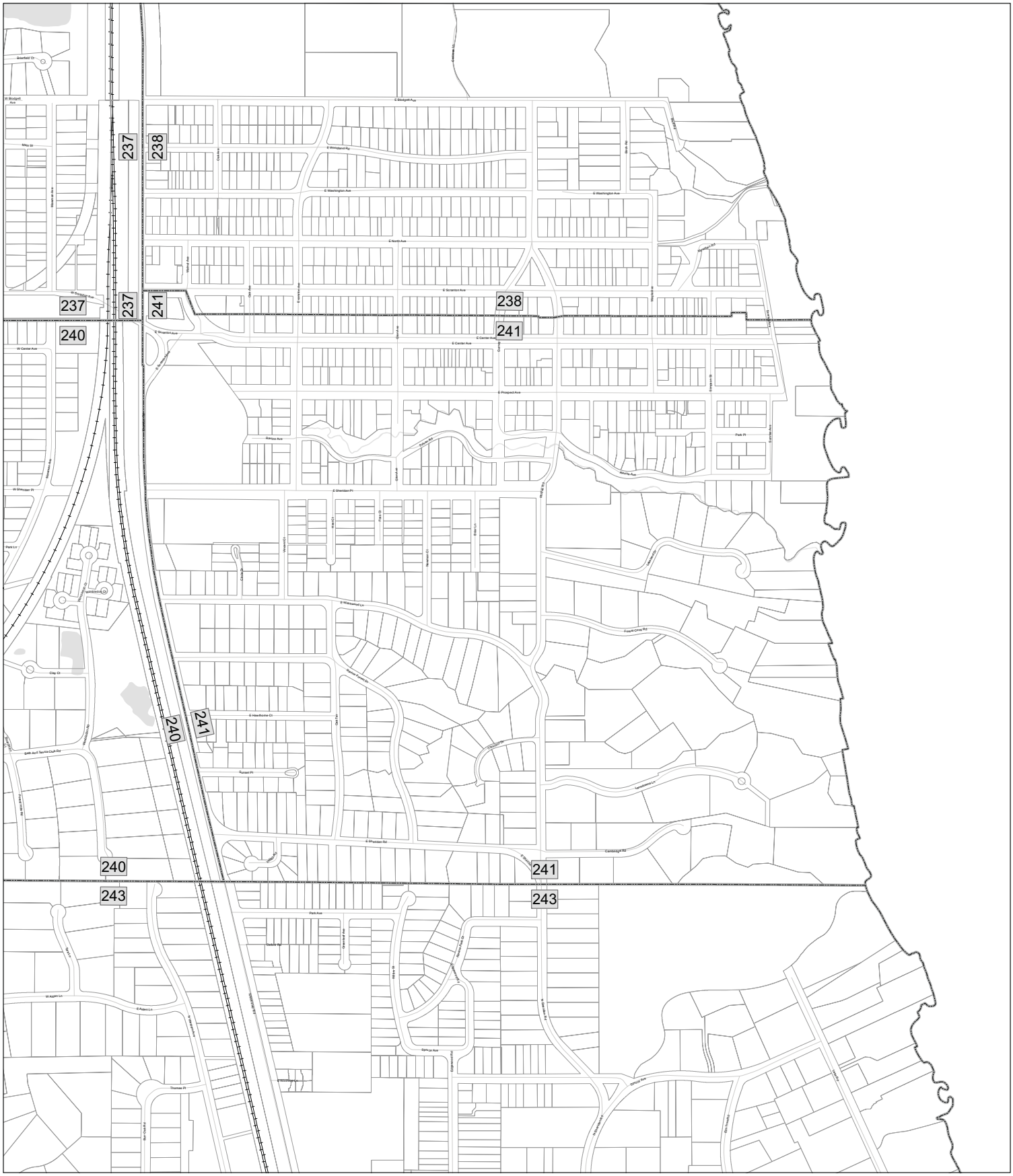

LakeCounty

Prepared By:
Lake County Dept. of Information Technology
GIS/Mapping Division
18 N County St
Waukegan IL 60085
(847) 377-2373

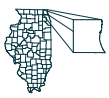

1 inch = 400 feet

123	Election Precincts		Railroads
	Election Precincts		Roads
	Parcels		Bodies of Water

15-0047

Lake County Election Precinct 296

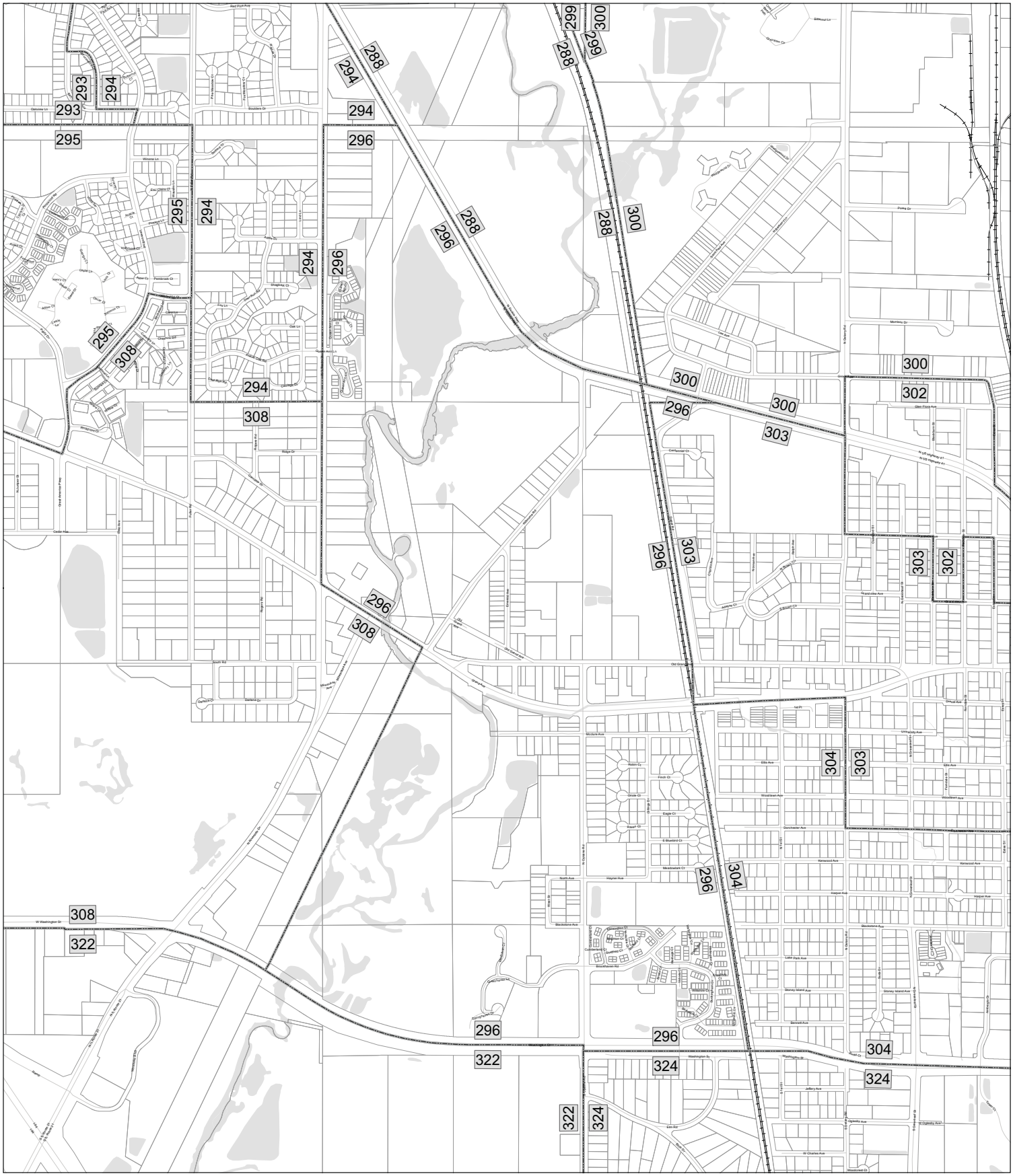

LakeCounty

Prepared By:
Lake County Dept. of Information Technology
GIS/Mapping Division
18 N County St
Waukegan IL 60085
(847) 377-2373

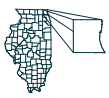

N
W E
S

1 inch = 600 feet

123	Election Precincts		Railroads
	Election Precincts		Roads
	Parcels		Bodies of Water

15-0047

Lake County Election Precinct 314

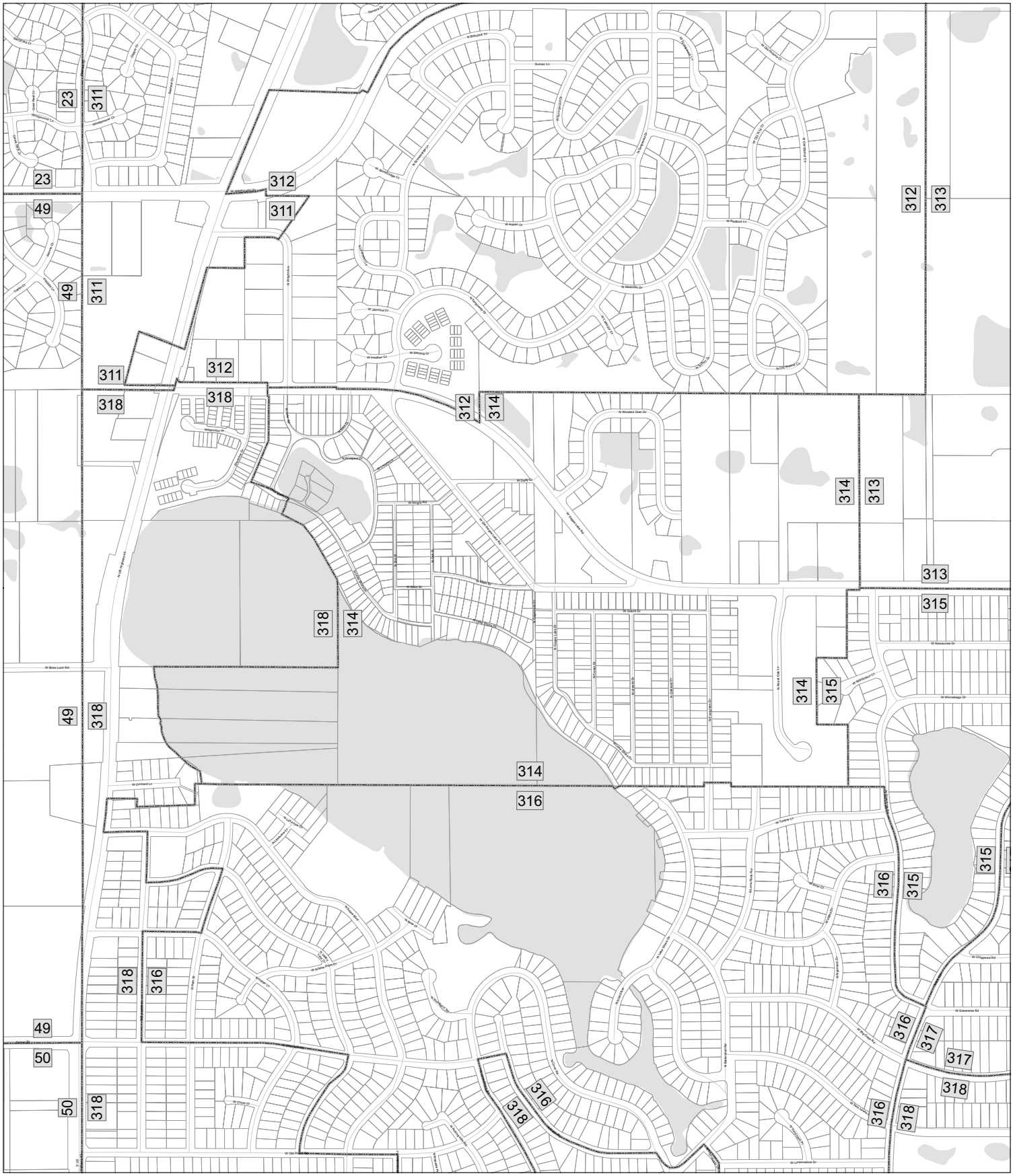

LakeCounty

Prepared By:
Lake County Dept. of Information Technology
GIS/Mapping Division
18 N County St
Waukegan IL 60085
(847) 377-2373

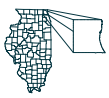

N
W E
S

1 inch = 400 feet

123 Election Precincts
Election Precincts
Parcels
Railroads
Roads
Bodies of Water

15-0047

Lake County Election Precinct 315

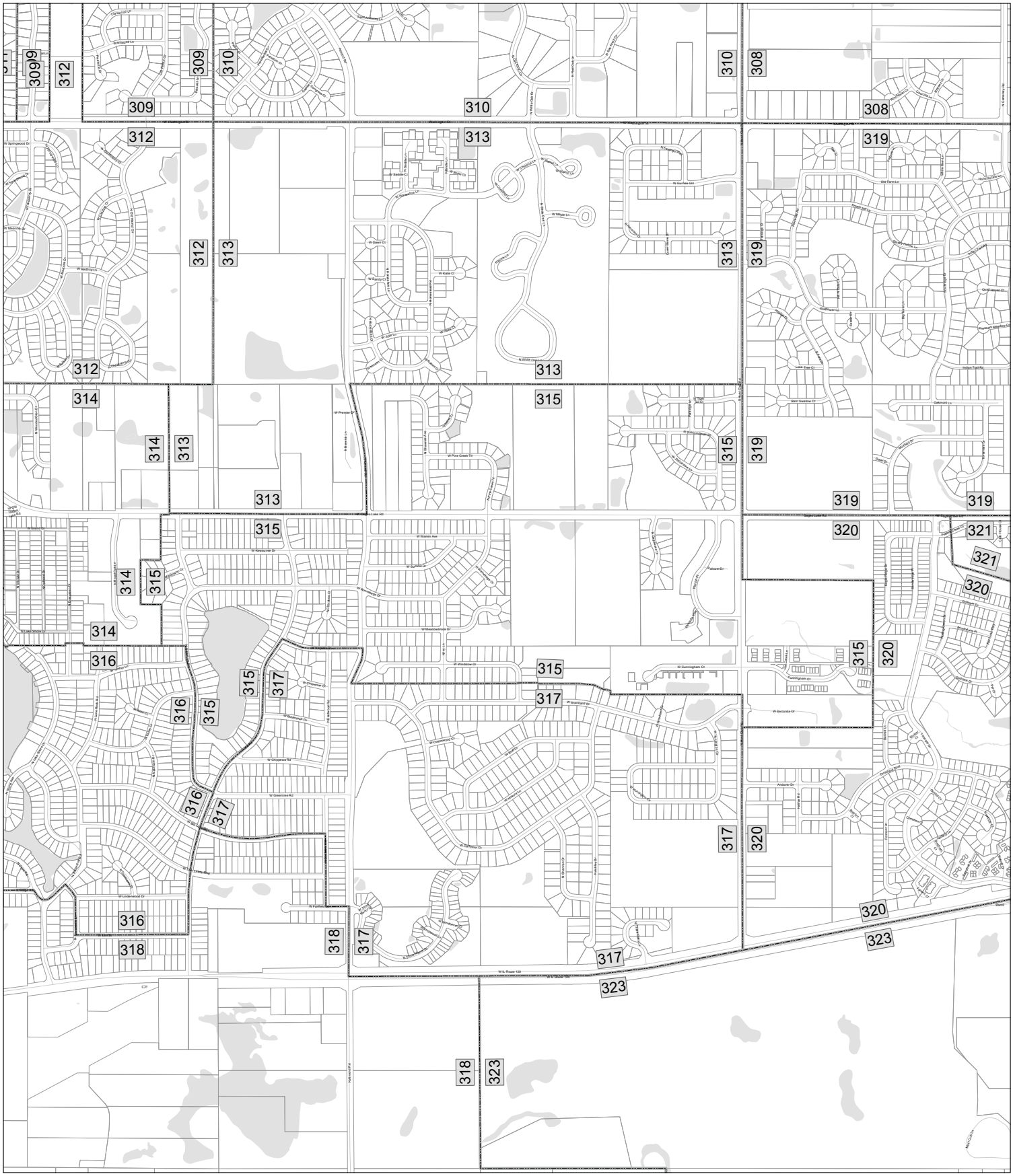

LakeCounty

Prepared By:
Lake County Dept. of Information Technology
GIS/Mapping Division
18 N County St
Waukegan IL 60085
(847) 377-2373

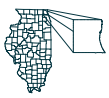

N
W E
S

1 inch = 600 feet

123	Election Precincts		Railroads
	Election Precincts		Roads
	Parcels		Bodies of Water

15-0047

Lake County Election Precinct 316

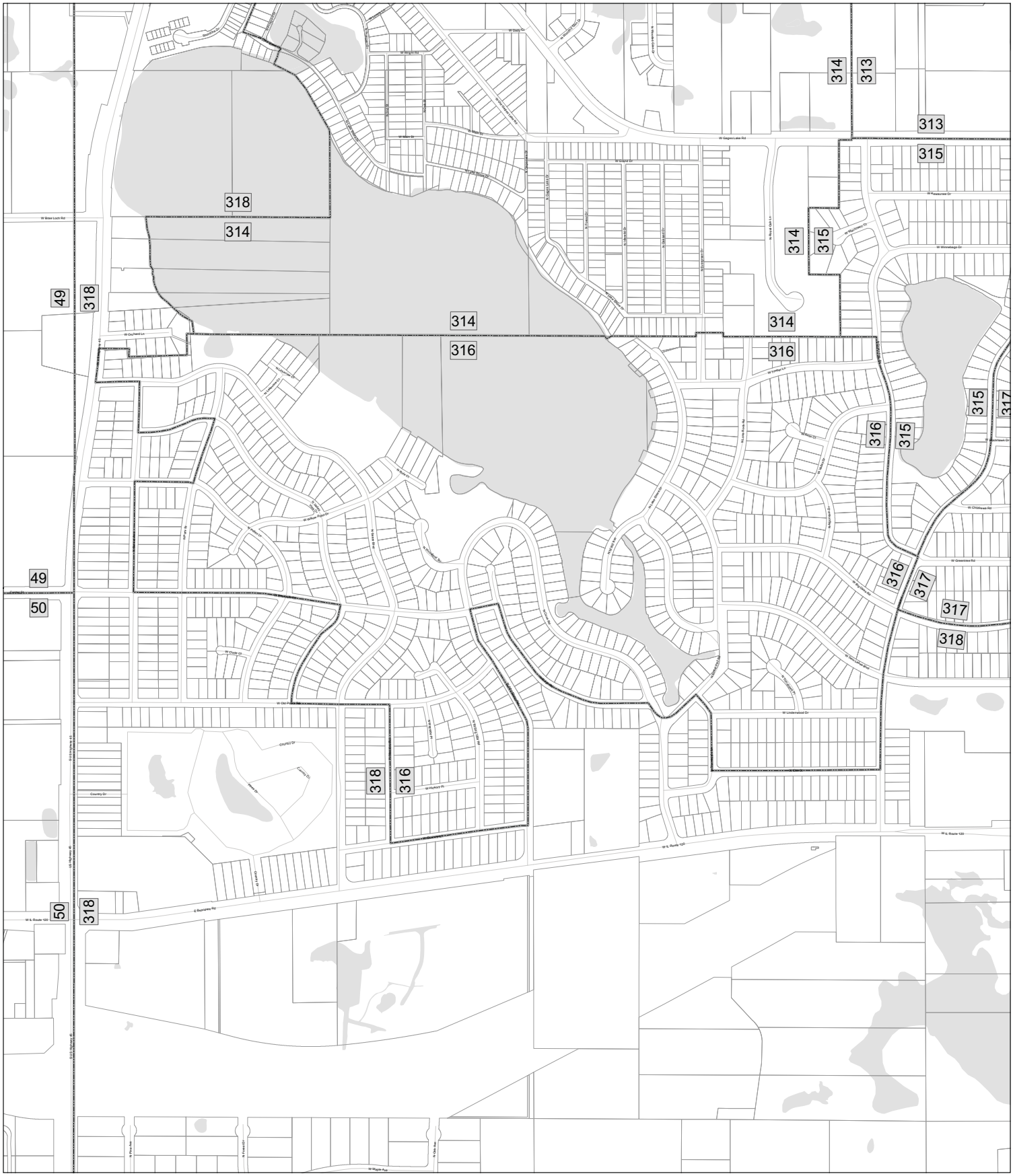
318
314
313
315
316
317
49
50
W Gages Lake Rd
W Grand Dr
W Reasoner Dr
W Rustman Dr
W Winnebago Dr
W Chippewa Rd
W Greenview Rd
W Lindenwood Dr
W Old Post Rd
W Hickory Dr
W IL Route 120
E Belvidere Rd
W Maple Ave
N Fox Ave
N Fremont Dr
N Olde Ave
N Hickory Dr
N Lake Ave
N Hickory Ln
N Hickory Ct
N Hickory Dr
N Hickory Ln
N Hickory Ct
N Hickory Dr
N Hickory Ln
N Hickory Ct
N Hickory Dr

Lake County Election Precinct 317

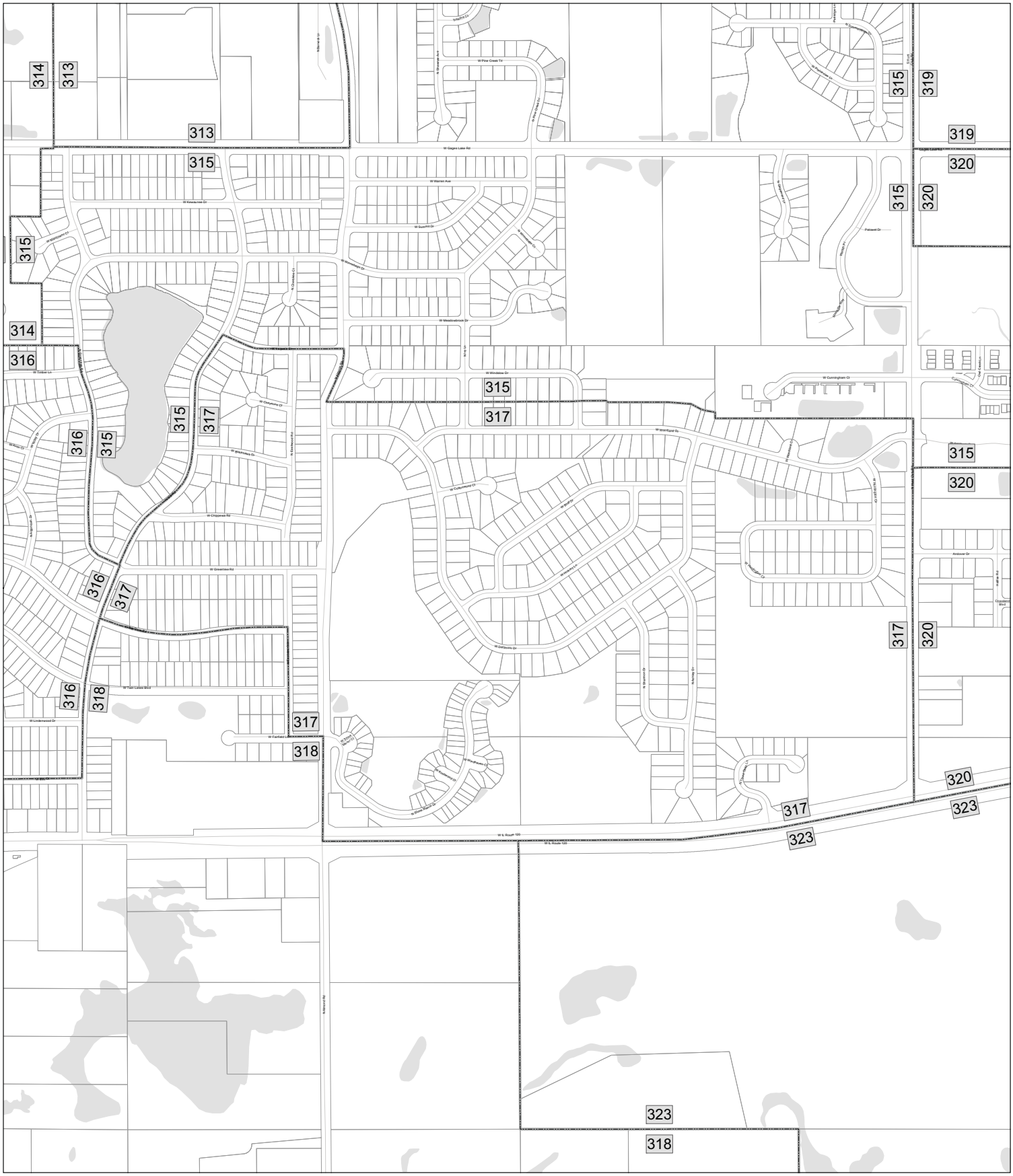

LakeCounty

Prepared By:
Lake County Dept. of Information Technology
GIS/Mapping Division
18 N County St
Waukegan IL 60085
(847) 377-2373

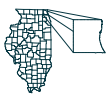

N
W E
S

1 inch = 400 feet

123	Election Precincts		Railroads
	Election Precincts		Roads
	Parcels		Bodies of Water

15-0047

Lake County Election Precinct 319

LakeCounty

Prepared By:
Lake County Dept. of Information Technology
GIS/Mapping Division
18 N County St
Waukegan IL 60085
(847) 377-2373

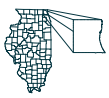

1 inch = 600 feet

123	Election Precincts		Railroads
	Election Precincts		Roads
	Parcels		Bodies of Water

15-0047

Lake County Election Precinct 320

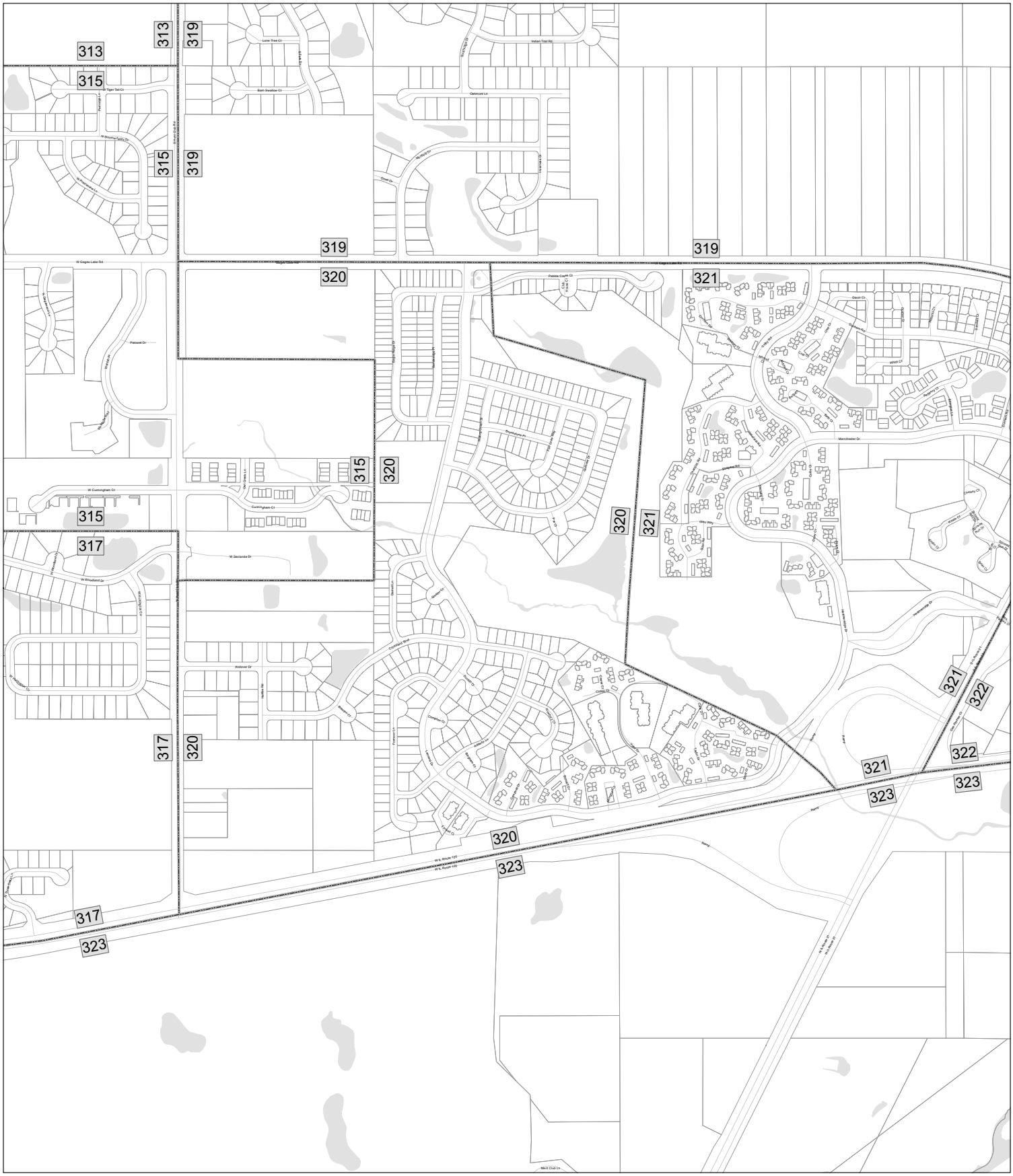
313
315
319
320
321
322
323
317
W Gages Lake Rd
W Cunningham Ct
W Secanda Dr
W Woodland Dr
Andover Dr
Hollow Rd
Manchester Dr
Pebble Creek Ct
Indian Trail Rd
Oakmont Ln
Lone Tree Ct
Barn Swallow Ct
Palowell Dr
Oak Grove Ln
Cunningham Ct
Hawthorne Dr
Rustic Ln
Rustic Dr
Rustic Ct
Rustic Cir
Rustic Way
Rustic Rd
Rustic Pl

Lake County Election Precinct 321

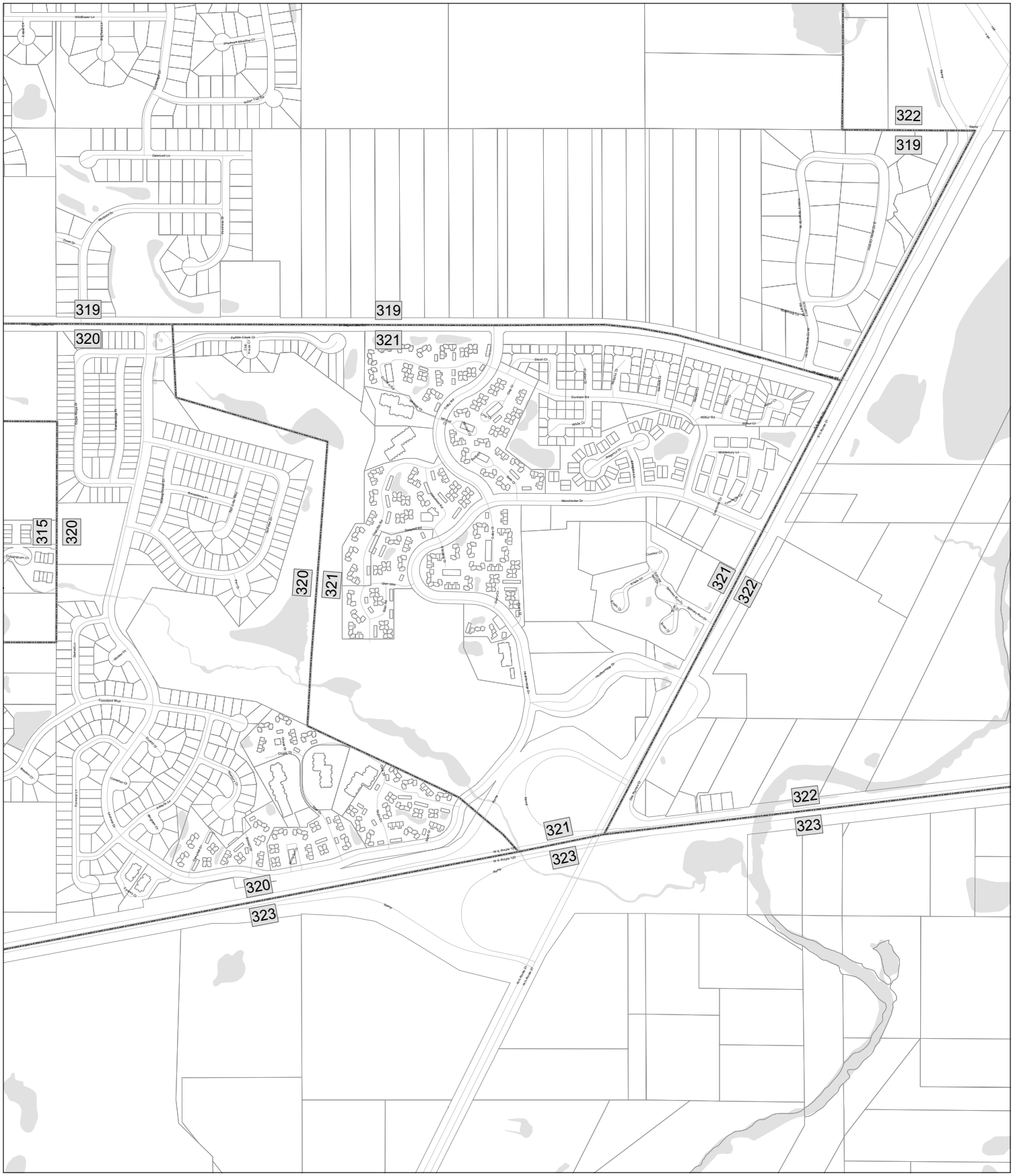
319
320
321
322
323
315
Wildflower Ln
Oakmont Ln
Indian Trail Rd
Pebble Creek Ct
Eagle Ridge Dr
Cottonwood Dr
Dunham Rd
Willow Cir
Middlebury Ln
Manchester Dr
Hollybrook Dr
Cypress Ct
Cedar Ln
Glen Way
Rockford Blvd
Cranston Ct
Fenwick Ln
Hunter Ln
Wayne Ln
Bristol Ln
Berkshire Ln
Stratford Ln
Kensington Ln
Cambridge Ln
Oxford Ln
Sussex Ln
Devonshire Ln
Dover Ln
Kingsley Ln
Hampton Ln
Cypress Ln
Cedar Ln
Glenn Way
Hollybrook Dr
Cypress Ct

Lake County Election Precinct 322

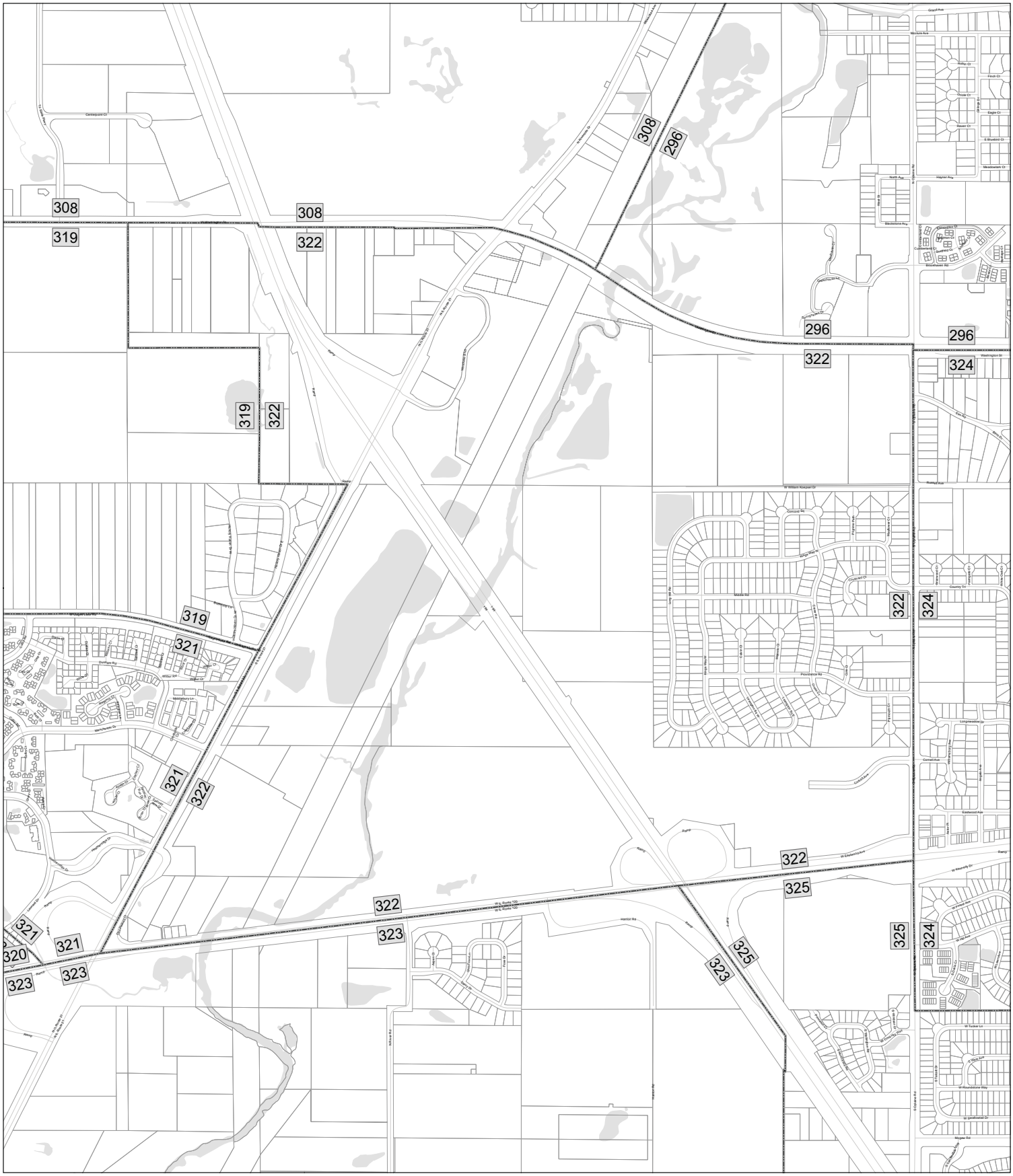

LakeCounty

Prepared By:
Lake County Dept. of Information Technology
GIS/Mapping Division
18 N County St
Waukegan IL 60085
(847) 377-2373

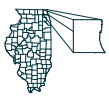

N
W E
S

1 inch = 600 feet

123	Election Precincts		Railroads
	Election Precincts		Roads
	Parcels		Bodies of Water

15-0047

Lake County Election Precinct 323

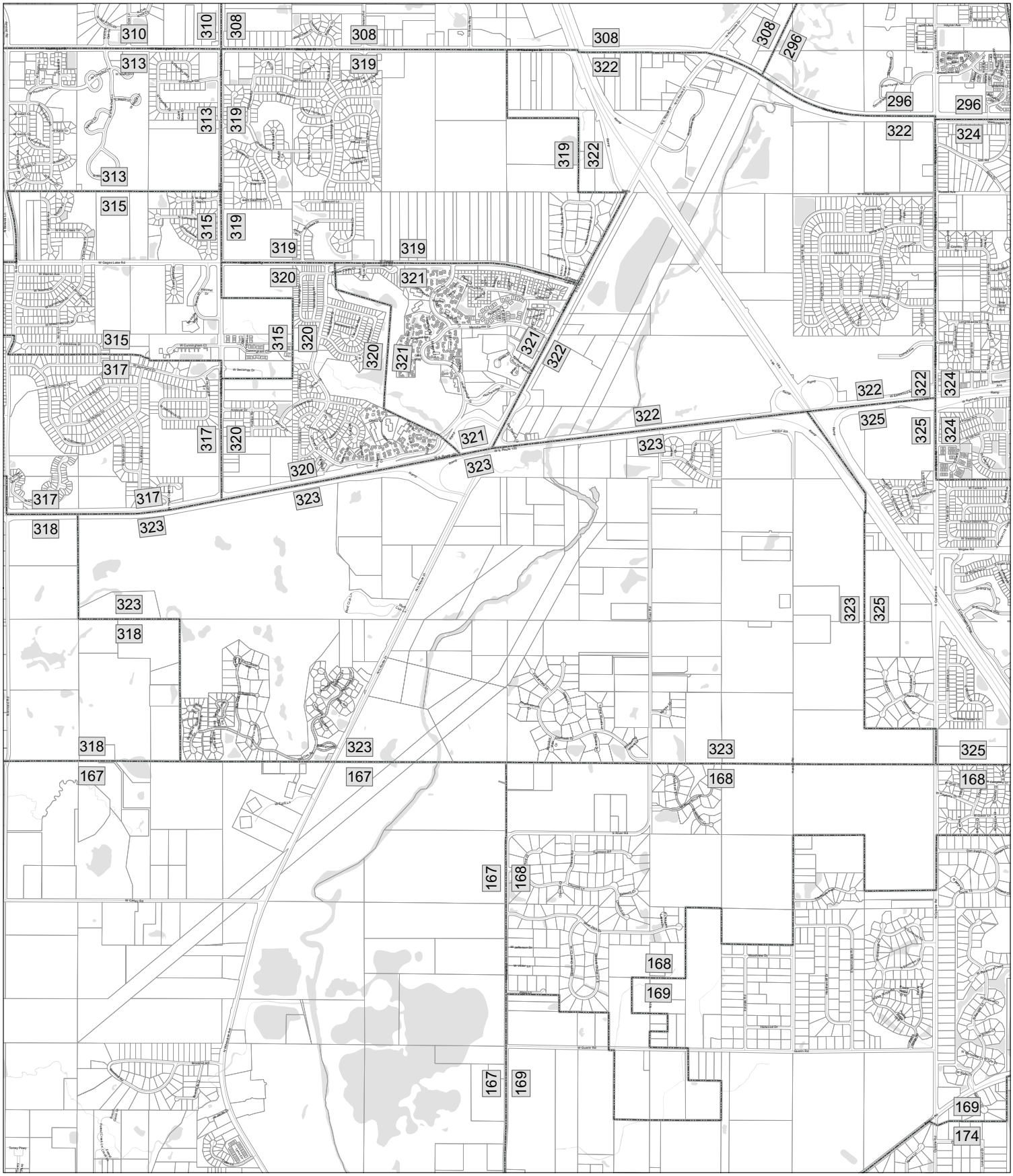

LakeCounty

Prepared By:
Lake County Dept. of Information Technology
GIS/Mapping Division
18 N County St
Waukegan IL 60085
(847) 377-2373

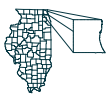

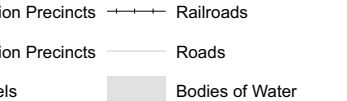

1 inch = 1,100 feet

15-0047

Lake County Election Precinct 324

LakeCounty

Prepared By:
Lake County Dept. of Information Technology
GIS/Mapping Division
18 N County St
Waukegan IL 60085
(847) 377-2373

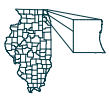

N
W E
S

1 inch = 400 feet

123	Election Precincts		Railroads
	Election Precincts		Roads
	Parcels		Bodies of Water

15-0047

Lake County Election Precinct 325

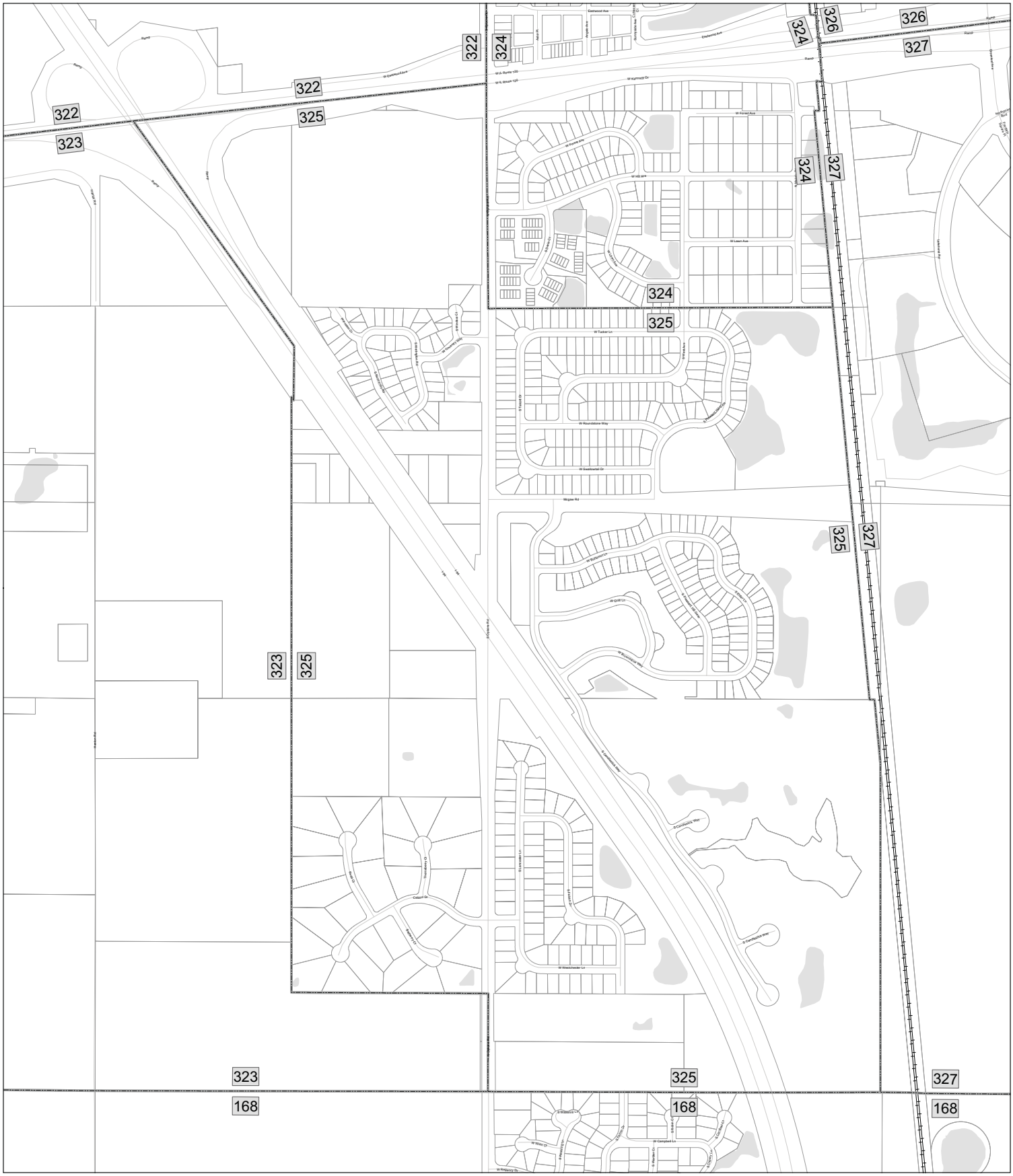

LakeCounty

Prepared By:
Lake County Dept. of Information Technology
GIS/Mapping Division
18 N County St
Waukegan IL 60085
(847) 377-2373

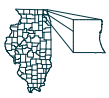

N
W E
S

1 inch = 400 feet

123	Election Precincts		Railroads
	Election Precincts		Roads
	Parcels		Bodies of Water

15-0047

Lake County Election Precinct 327

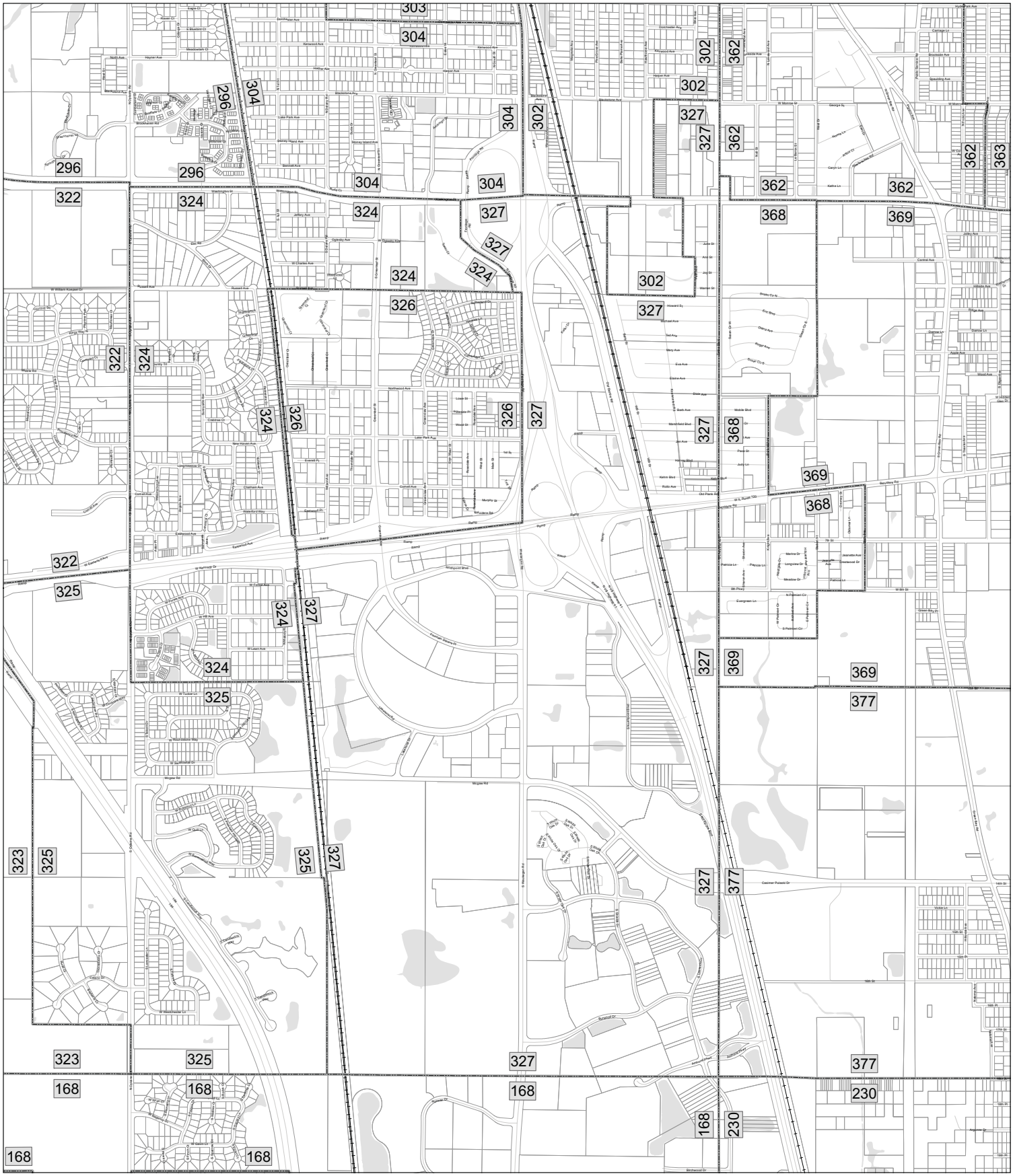

LakeCounty

Prepared By:
Lake County Dept. of Information Technology
GIS/Mapping Division
18 N County St
Waukegan IL 60085
(847) 377-2373

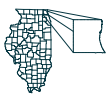

N
W E
S

1 inch = 800 feet

123	Election Precincts		Railroads
	Election Precincts		Roads
	Parcels		Bodies of Water

15-0047

Lake County Election Precinct 377

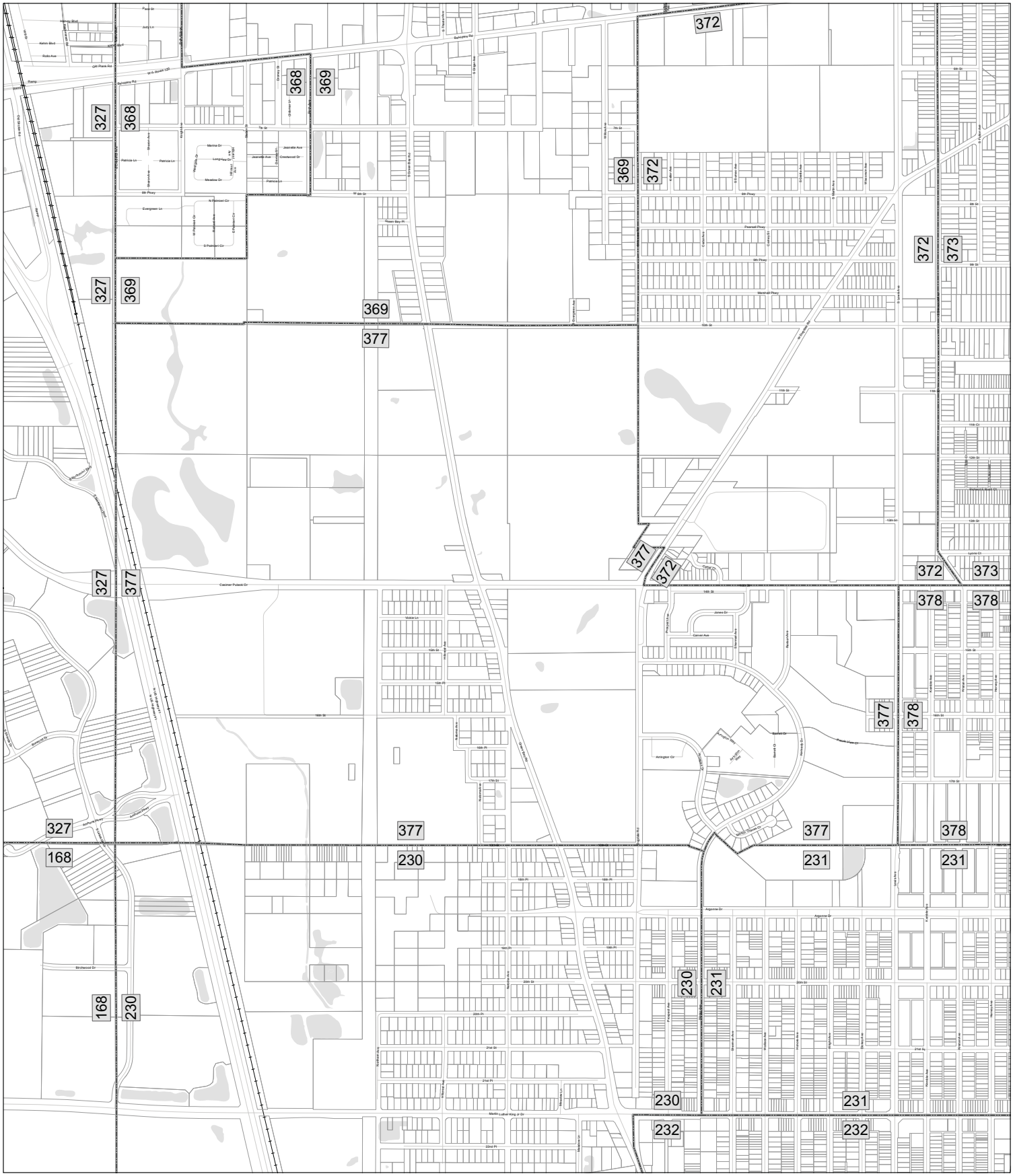

LakeCounty

Prepared By:
Lake County Dept. of Information Technology
GIS/Mapping Division
18 N County St
Waukegan IL 60085
(847) 377-2373

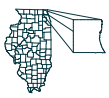

N
W E
S

1 inch = 600 feet

123	Election Precincts		Railroads
	Election Precincts		Roads
	Parcels		Bodies of Water

15-0047