Election Precinct Map Book - Lake County Board District 14

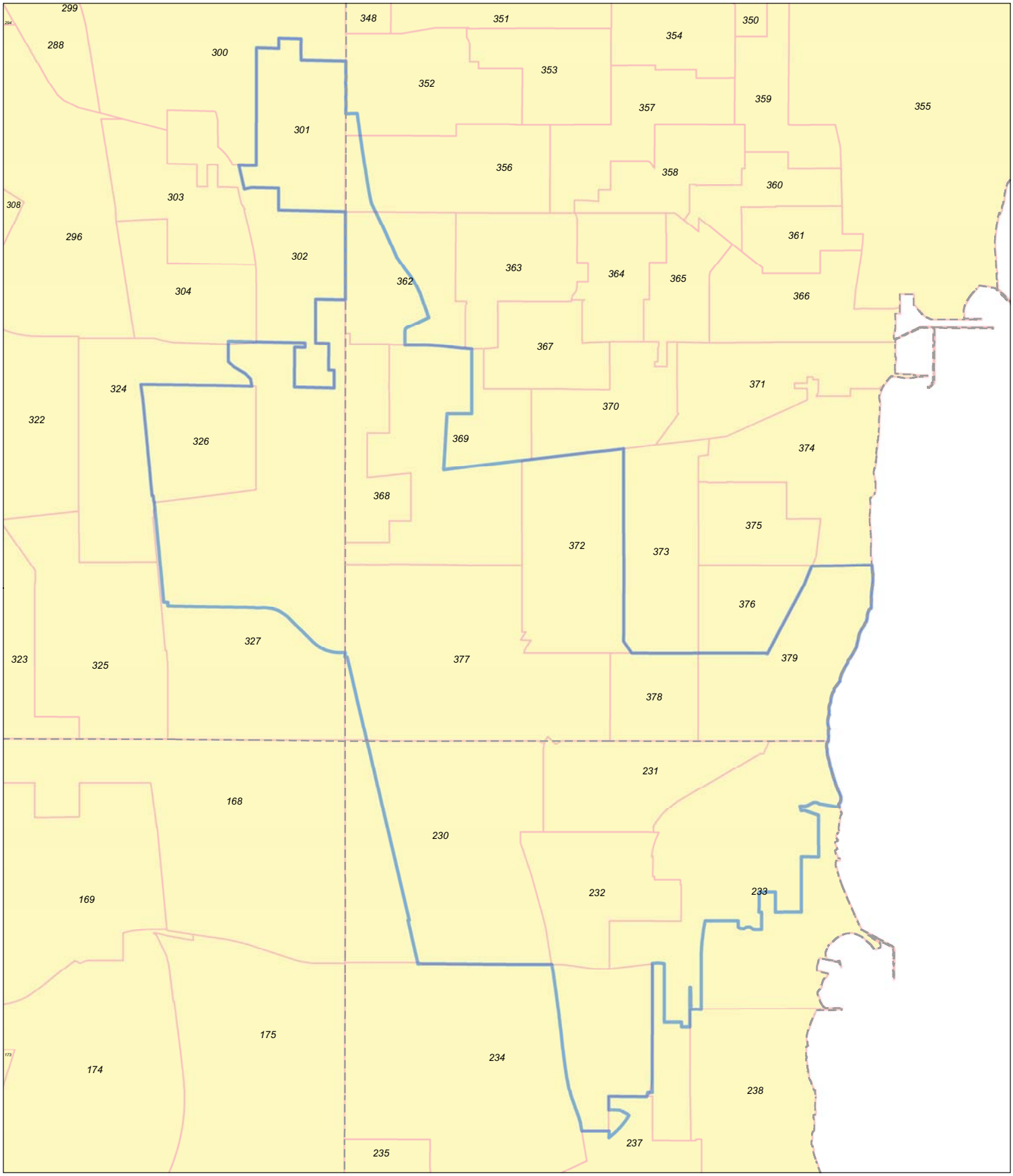

LakeCounty

Prepared By:
Lake County Dept. of Information Technology
GIS/Mapping Division
18 N County St
Waukegan IL 60085
(847) 377-2373

Lake County Board District

Townships

Election Precincts

Precincts may change after the publication of this map.
Contact the office of the Lake County Clerk at
(847) 377-2400 for current information.

Revised 2014

Lake County Election Precinct 230

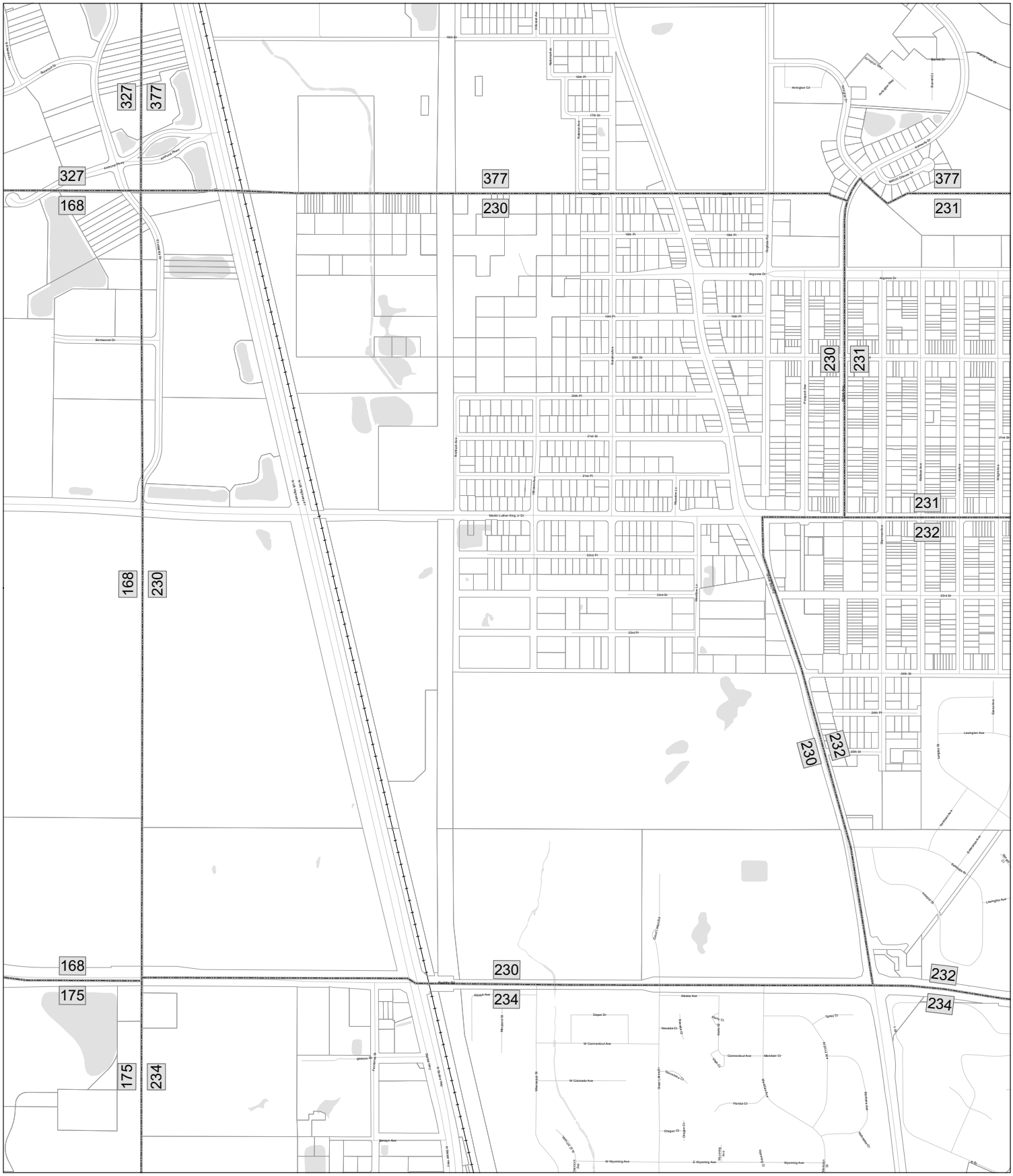

LakeCounty

Prepared By:
Lake County Dept. of Information Technology
GIS/Mapping Division
18 N County St
Waukegan IL 60085
(847) 377-2373

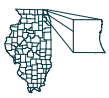

N
W E
S

1 inch = 500 feet

123	Election Precincts		Railroads
	Election Precincts		Roads
	Parcels		Bodies of Water

15-0047

Lake County Election Precinct 231

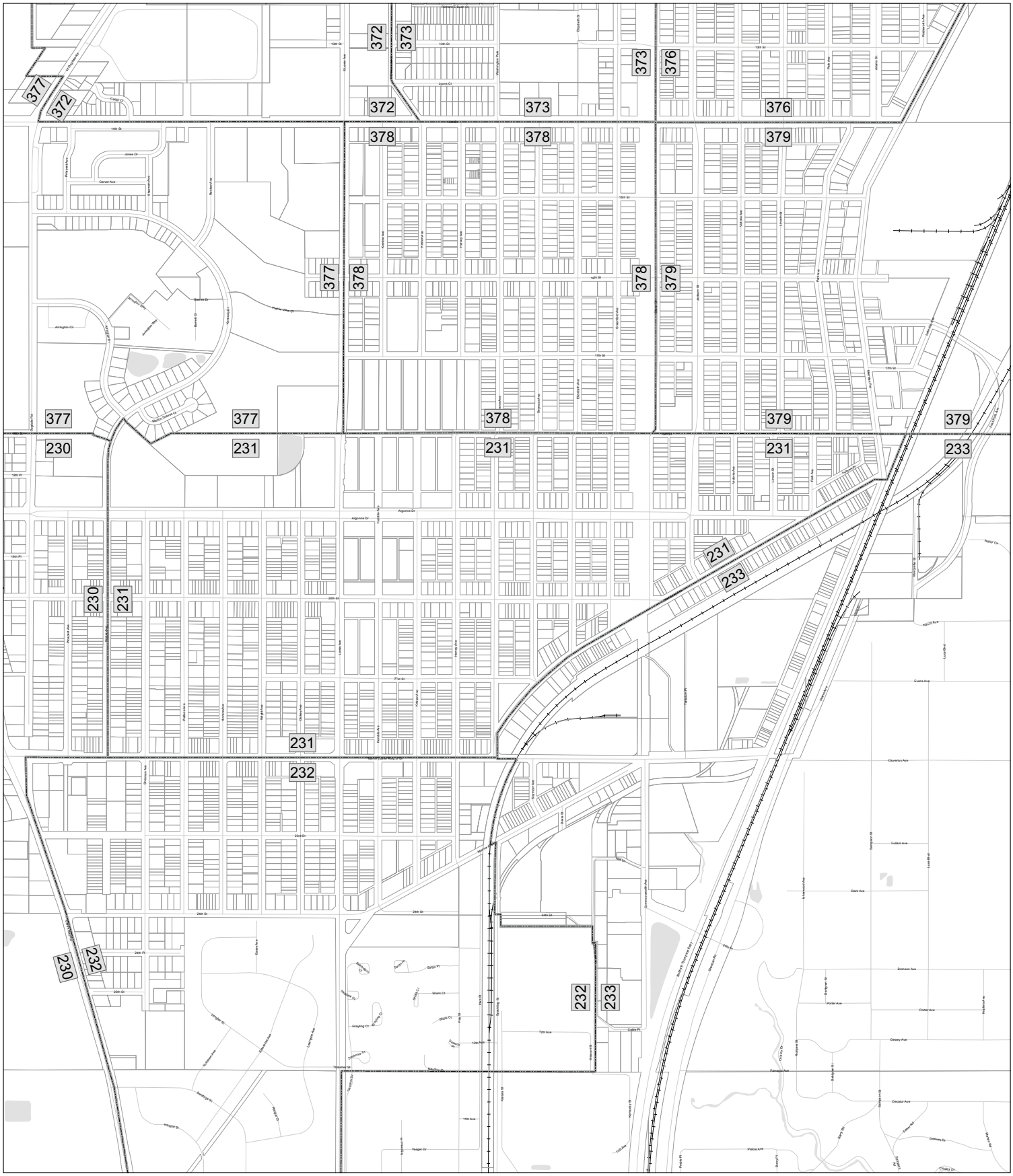

LakeCounty

Prepared By:
Lake County Dept. of Information Technology
GIS/Mapping Division
18 N County St
Waukegan IL 60085
(847) 377-2373

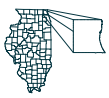

N
W E
S

1 inch = 500 feet

123 Election Precincts

Election Precincts

Parcels

Railroads

Roads

Bodies of Water

15-0047

Lake County Election Precinct 232

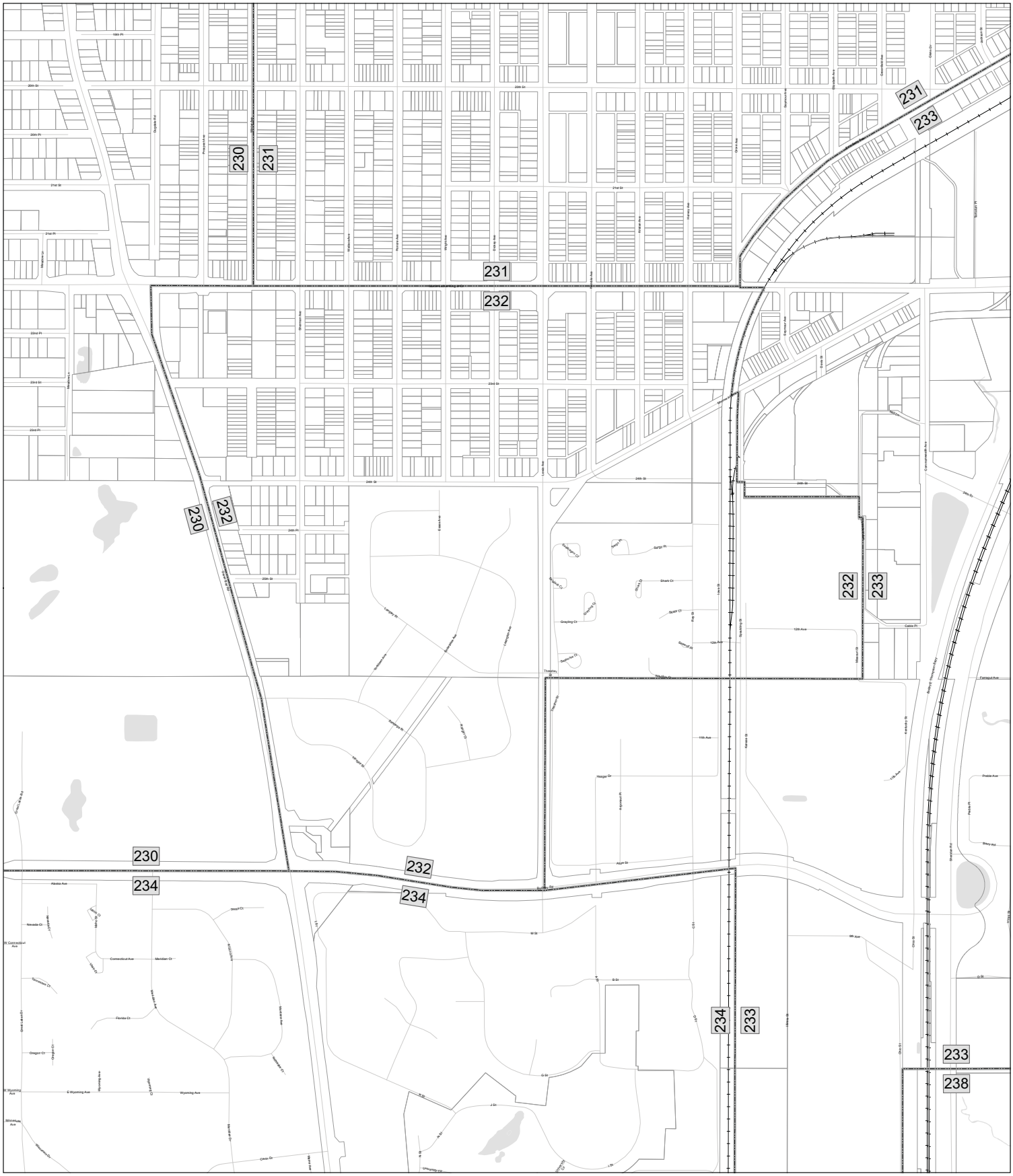

LakeCounty

Prepared By:
Lake County Dept. of Information Technology
GIS/Mapping Division
18 N County St
Waukegan IL 60085
(847) 377-2373

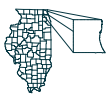

1 inch = 400 feet

123 Election Precincts

Railroads

Election Precincts

Roads

Parcels

Bodies of Water

15-0047

Lake County Election Precinct 233

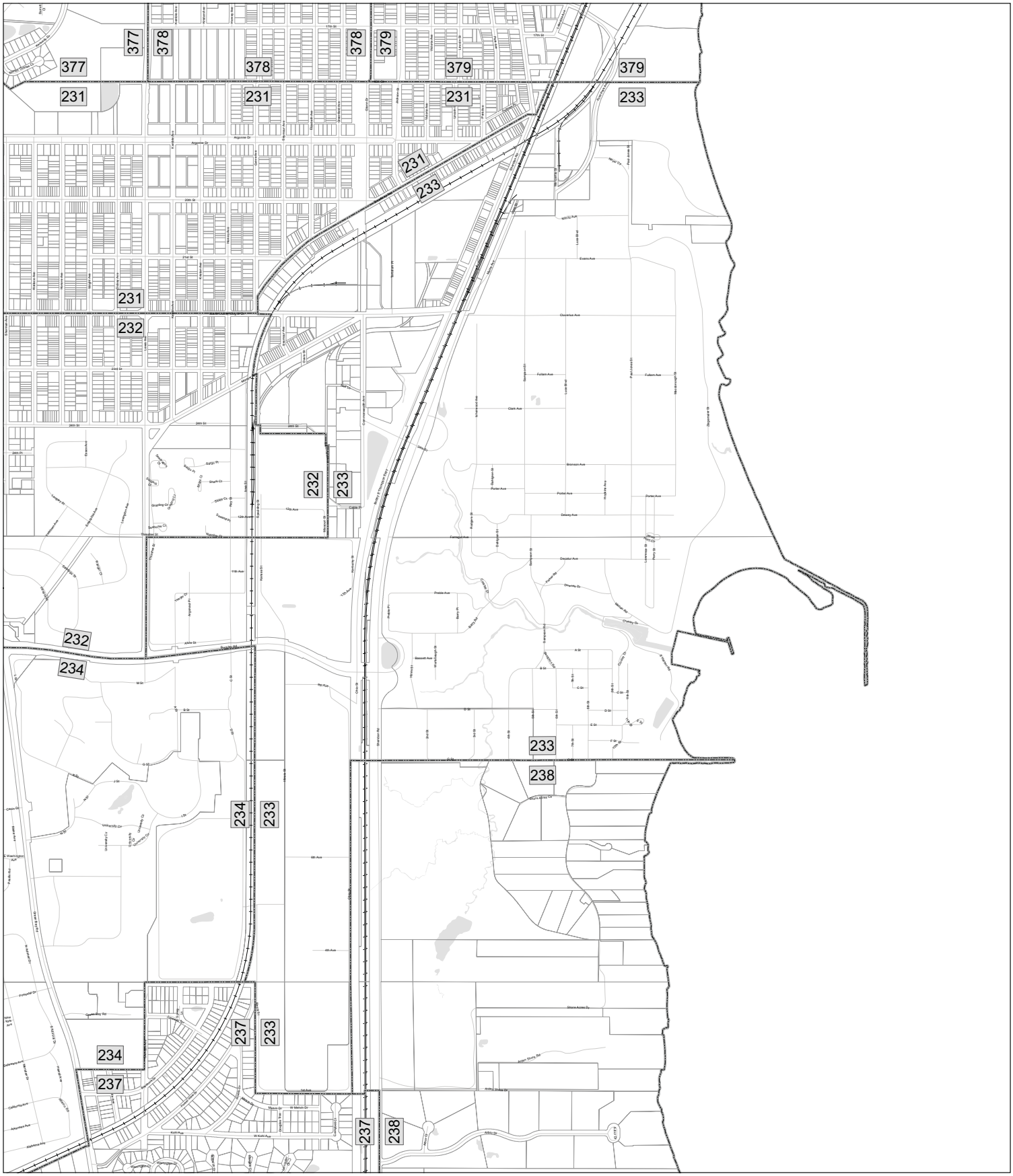

LakeCounty

Prepared By:
Lake County Dept. of Information Technology
GIS/Mapping Division
18 N County St
Waukegan IL 60085
(847) 377-2373

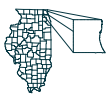

N
W E
S

1 inch = 700 feet

123	Election Precincts		Railroads
	Election Precincts		Roads
	Parcels		Bodies of Water

15-0047

Lake County Election Precinct 234

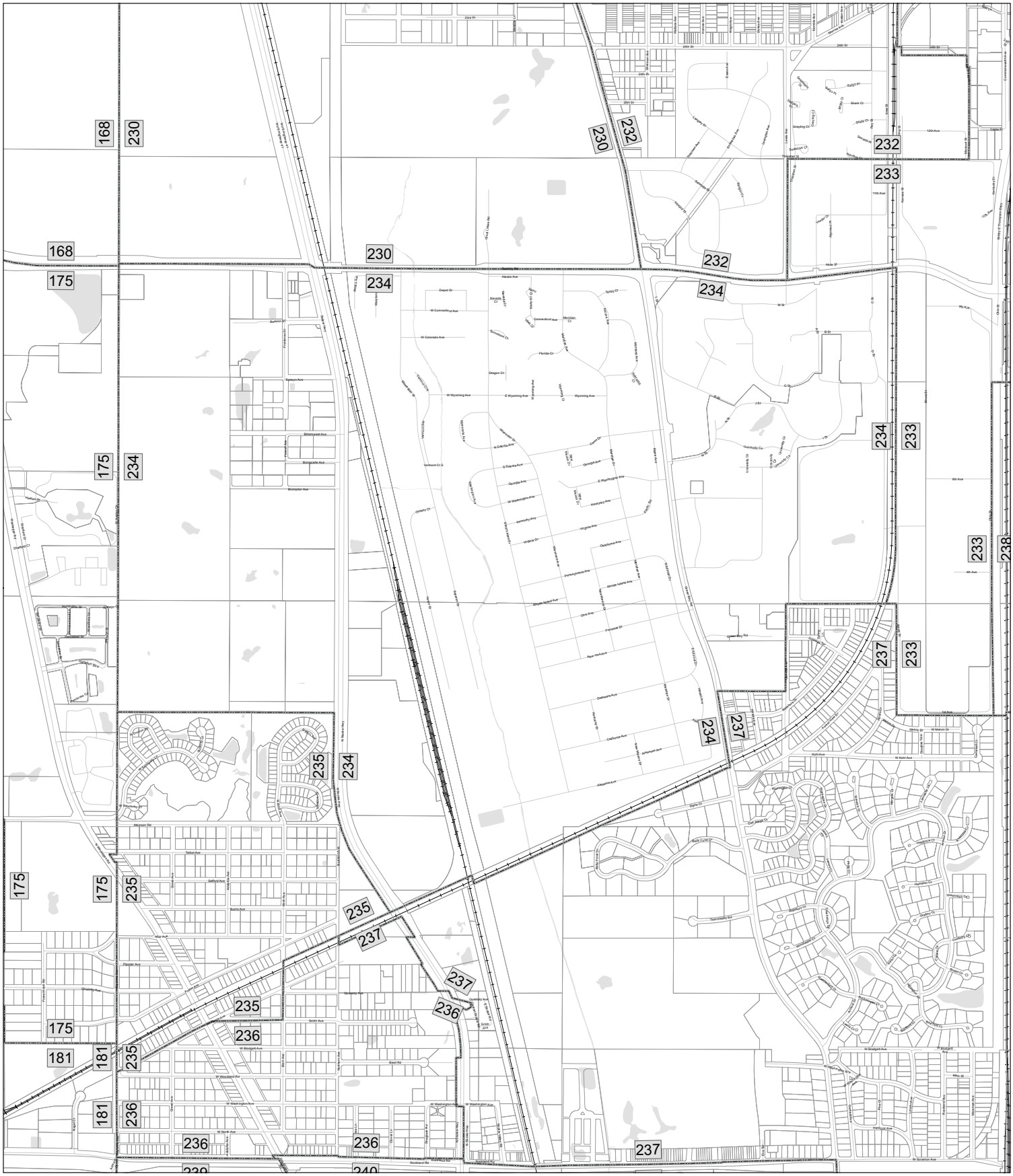

LakeCounty

Prepared By:
Lake County Dept. of Information Technology
GIS/Mapping Division
18 N County St
Waukegan IL 60085
(847) 377-2373

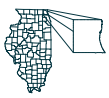

N
W E
S

1 inch = 700 feet

123 Election Precincts

Railroads

Election Precincts

Roads

Parcels

Bodies of Water

15-0047

Lake County Election Precinct 237

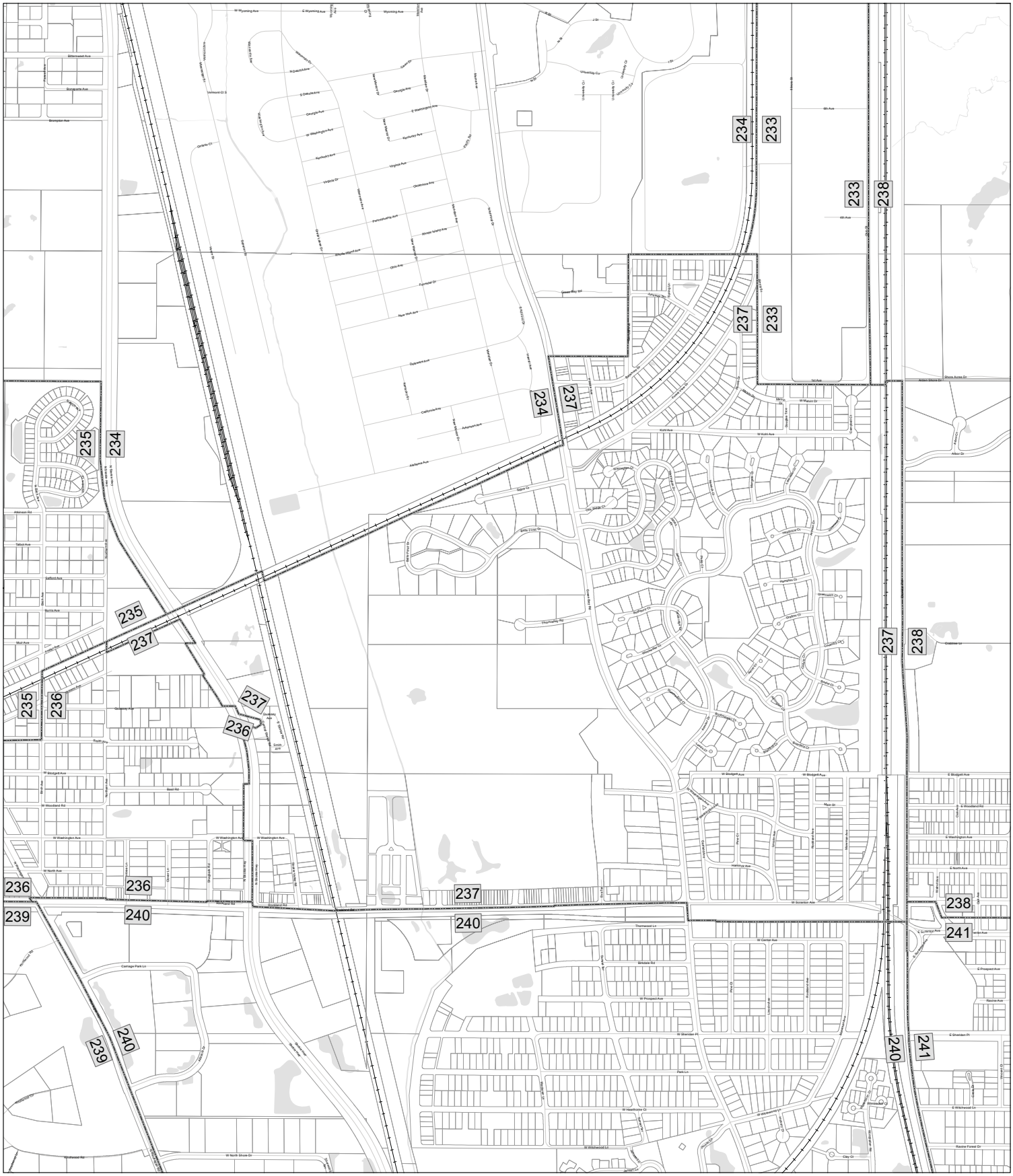

LakeCounty

Prepared By:
Lake County Dept. of Information Technology
GIS/Mapping Division
18 N County St
Waukegan IL 60085
(847) 377-2373

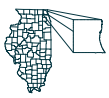

N
W E
S

1 inch = 600 feet

123	Election Precincts		Railroads
	Election Precincts		Roads
	Parcels		Bodies of Water

15-0047

Lake County Election Precinct 301

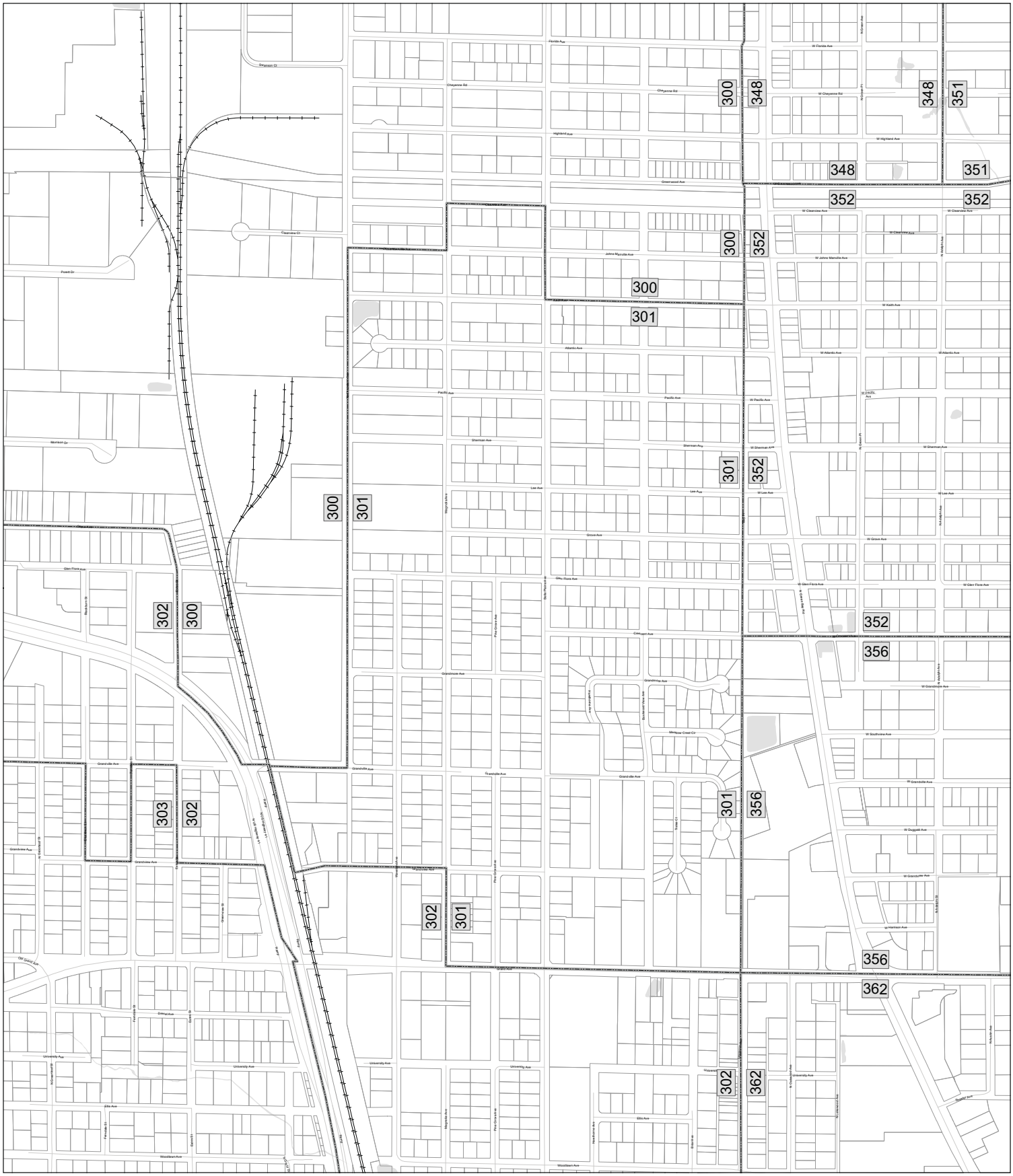

LakeCounty

Prepared By:
Lake County Dept. of Information Technology
GIS/Mapping Division
18 N County St
Waukegan IL 60085
(847) 377-2373

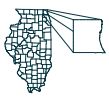

1 inch = 400 feet

123 Election Precincts

Election Precincts

Parcels

Railroads

Roads

Bodies of Water

15-0047

Lake County Election Precinct 326

324
326
327
Jeffery Ave
Ogilesby Ave
W Ogilesby Ave
W Charles Ave
Woodcrest Ct
Russell Ave
Sutherland Dr
Shepherdess Dr
Guyenne Ct
Cambridge Dr
Northwood Ave
Lake Park Ave
New Haven Ave
Longmeadow Dr
Chatham Ave
Wakeford Way
Cathwood Pl
Cornell Ave
Belvidere Rd
Murphy St
Wood St
Ray St
Hy St
Ramp
W Kennedy Dr
W Forest Ave
W Hill Ave
Northwood Blvd
N Mulberry Blvd
Greenleaf Ave
Grand Ave
Hunt Club Rd
Hatch Dr
Hatch Ct
Crabtree Ct
Kim Ct
Elm St
Bluff St
Sherwood Ct
Greenleaf Ct
Greenleaf Dr
Greenleaf Pl
Greenleaf St
Greenleaf Ave
Greenleaf Blvd
Greenleaf Pkwy
Greenleaf Trail
Greenleaf Ln
Greenleaf Cir
Greenleaf Ct
Greenleaf Pl
Greenleaf Dr

Lake County Election Precinct 327

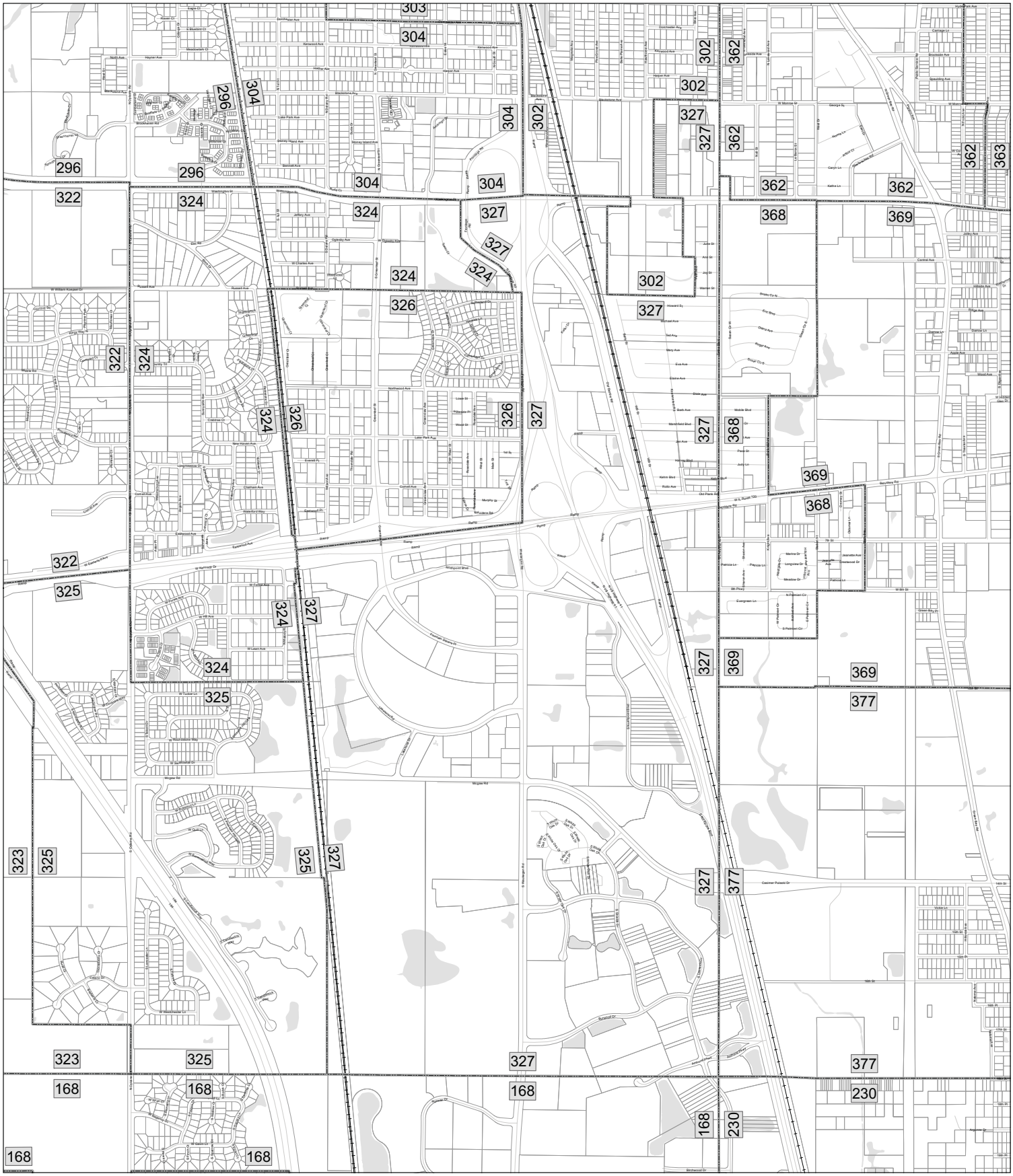

LakeCounty

Prepared By:
Lake County Dept. of Information Technology
GIS/Mapping Division
18 N County St
Waukegan IL 60085
(847) 377-2373

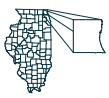

N
W E
S

1 inch = 800 feet

123	Election Precincts		Railroads
	Election Precincts		Roads
	Parcels		Bodies of Water

15-0047

Lake County Election Precinct 352

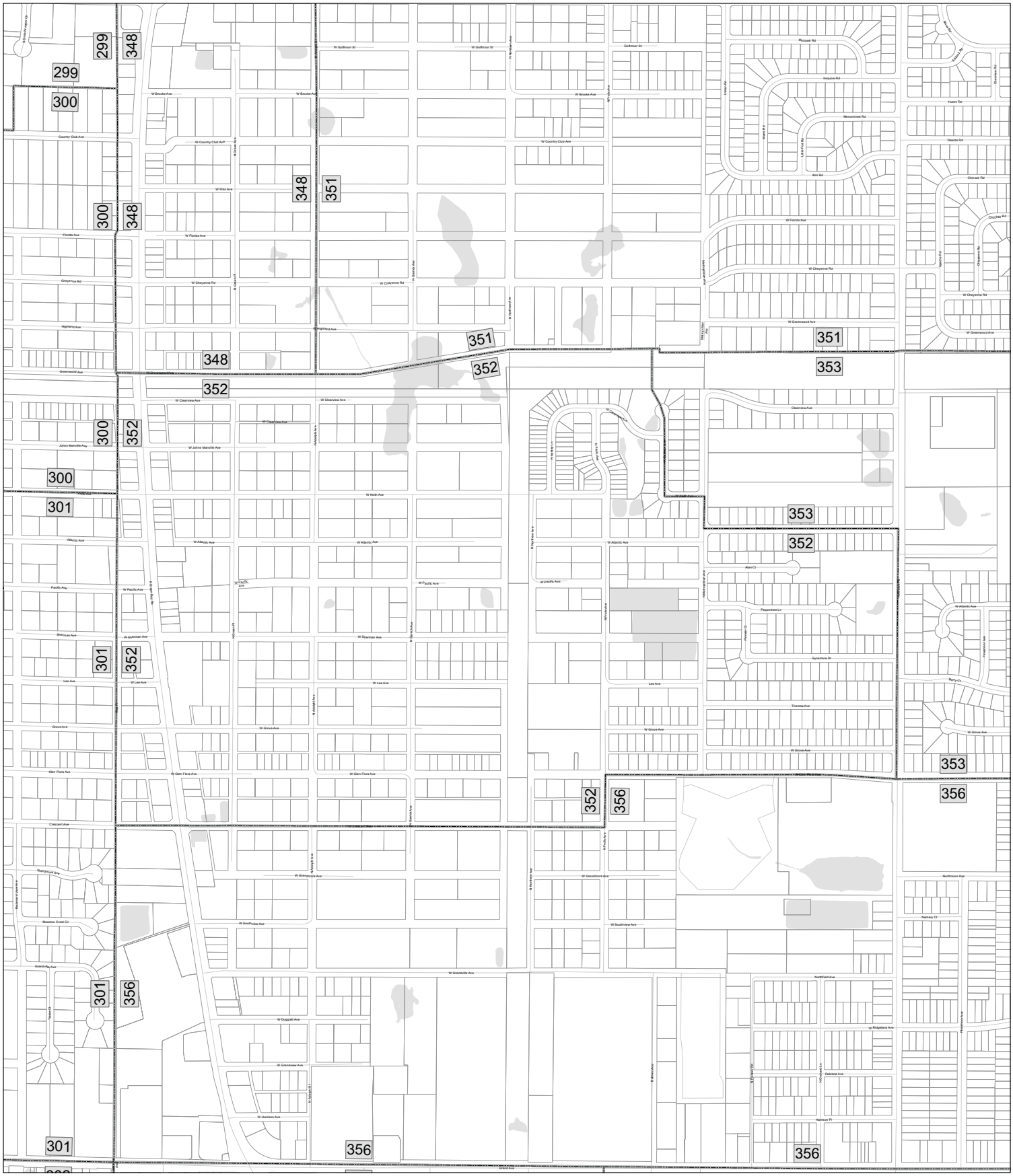
299
348
300
351
352
353
301
356
W Brooke Ave
W Country Club Ave
W Polo Ave
W Florida Ave
W Cheyenne Rd
W Greenwood Ave
W Clearview Ave
W Johns Manville Ave
W Keith Ave
W Atlantic Ave
W Pacific Ave
W Lee Ave
W Grove Ave
W Glen Flora Ave
W Grandmore Ave
W Southview Ave
W Grandville Ave
W Dugdall Ave
W Harrison Ave
N Milwaukee Ave
N Butterfield Rd
N Hawley St
N Lake St
N Fairfield Ave
N Rockwell St
N Western Ave
N Hoyne Ave
N Oakley Ave
N Ridgeland Ave
N Harlem Ave
N Nashelle Ave
N Cicero Ave
N Oakland Ave
N Austin Blvd
N Central Ave
N Cicero Ave
Northfield Ave
Harlem Pl
Oakland Ave
Northmoor Ave
Nassau Ct
Sycamore Dr
Theresa Ave
Pepperbrae Ln
Alan Ct
Meadow Creek Cir
Grand Ave
Crescent Ave
Glen Flora Ave
Grove Ave
Lee Ave
Keith Ave
Clearview Ave
Greenwood Ave
Highland Ave
Cheyenne Rd
Florida Ave
Polo Ave
Country Club Ave
Brooke Ave
Golfmoor St
Monroe Rd
Iroquois Rd
Menominee Rd
Sioux Rd
Dakota Rd
Chinook Rd
Choctaw Rd
Huron Ter
Hoyne Rd
Lake Fox Rd
Lincoln Rd
Wendell Ter
Chickasaw Rd
Cherokee Rd
Pawnee Rd
Chippewa Rd
Ramy Ct
Pioneer Ct
Pioneer Ave
W Atlantic Ave
W Grove Ave
Northfield Ave
W Ridgeland Ave
Oakland Ave
Harlem Pl
Harlem Ave
Nashelle Ave
Cicero Ave
Austin Blvd
Central Ave
Oakley Ave
Hoyne Ave
Western Ave
Rockwell St
Fairfield Ave
Lake St
Hawley St
Milwaukee Ave
Butterfield Rd
Grand Ave
Harrison Ave
Dugdall Ave
Grandville Ave
Grandview Ave
Southview Ave
Grandmore Ave
Glen Flora Ave
Grove Ave
Lee Ave
Keith Ave
Clearview Ave
Greenwood Ave
Highland Ave
Cheyenne Rd
Florida Ave
Polo Ave
Country Club Ave
Brooke Ave
Golfmoor St
Johns Manville Ave
Atlantic Ave
Pacific Ave
Sherman Ave
Crescent Ave
Meadow Creek Cir
Hawthorne Ln
Tiffany Ct
Nassau Ct
Northmoor Ave
Northfield Ave

Lake County Election Precinct 356

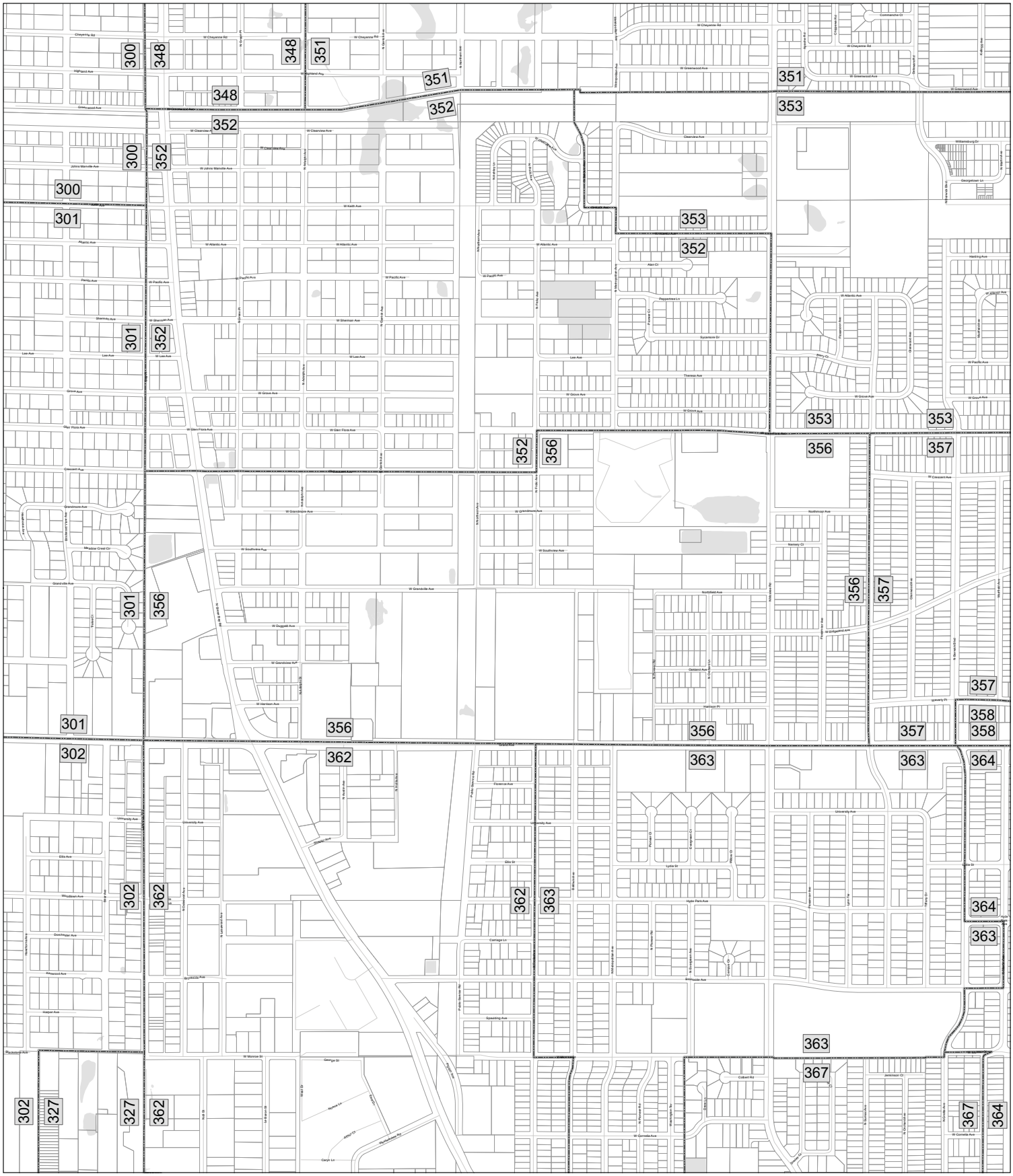

LakeCounty

Prepared By:
Lake County Dept. of Information Technology
GIS/Mapping Division
18 N County St
Waukegan IL 60085
(847) 377-2373

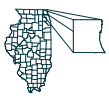

1 inch = 500 feet

123	Election Precincts		Railroads
	Election Precincts		Roads
	Parcels		Bodies of Water

15-0047

Lake County Election Precinct 362

301
356
302
362
363
327
368
369
367
W Grandview Ave
W Harrison Ave
Grand Ave
University Ave
Ellis Ave
Woodlawn Ave
Hyde Park Ave
Dorchester Ave
Kenwood Ave
Harper Ave
Brookside Ave
Florence Ave
Ellis St
Lydia St
Carriage Ln
Spaulding Ave
W Monroe St
George St
W Cornelia Ave
Joliet Ave
Central Ave
Westmoreland Dr
Prairie Ave
Hill St
Lake Avon Dr
Wall St
Kathe Ln
Carolyn Ln
Arthur Ct
Westmoreland Rd
Jane St
Ann St
Joy St
Wilson Ave
Grand Avenue
Milwaukee Ave
Peterson Ave
Lincoln Ave
Lakewood Ave
Hickory Ln
Ellis Ave
Hyde Park Ave
Dorchester Ave
Kenwood Ave
Harper Ave
Brookside Ave
Spaulding Ave
Florence Ave
Ellis St
Lydia St
Carriage Ln
Joliet Ave
Central Ave
Westmoreland Dr
Prairie Ave
Peterson Ave
Lincoln Ave
Milwaukee Ave
Grand Avenue
Wilson Ave
Lakewood Ave
Hickory Ln
Wall St
Hill St
Lake Avon Dr
Kathe Ln
Carolyn Ln
Arthur Ct
Westmoreland Rd
Jane St
Ann St
Joy St
W Cornelia Ave
George St
W Monroe St
Harrison Ave
Grandview

Lake County Election Precinct 368

LakeCounty

Prepared By:
Lake County Dept. of Information Technology
GIS/Mapping Division
18 N County St
Waukegan IL 60085
(847) 377-2373

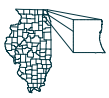

N
W E
S

1 inch = 400 feet

123	Election Precincts		Railroads
	Election Precincts		Roads
	Parcels		Bodies of Water

15-0047

Lake County Election Precinct 369

327
362
368
369
302
363
367
370
372
377
Sylvestre Rd
Green Bay Rd
Central Ave
Hillside Ave
Ridge Ave
Wood Ave
Apple Ave
Darrow Ln
Joliet Ave
W Hayley Ct
W Lucia Ave
Lucia Ave
Gray Ct
W Hayley Glen Dr
Catalpa St
Dodge Ave
Mobile Blvd
Nott Dr
Hoot Ave
Pace St
Judy Ln
Marshfield Blvd
Harvey Blvd
Karen Blvd
Rollo Ave
Jen Ave
Eva Ave
Mary Ave
Ted Ave
Howard St
Michael Ave
Elaine Ave
Bob Ave
Sylvestre Rd
W IL Route 120
7th St
W 8th St
8th Pkwy
Peatmall Pkwy
Marshall Pkwy
Clark Ave
Keller Ave
Meadow Dr
Longview Dr
Crestwood Dr
Jeanette Ave
Patricia Ln
Marina Dr
Evergreen Ln
N Palmieri Cir
S Palmieri Cir
Green Bay Pk
S Sunset Ave
S Sacramento Ave
Dunhill Dr
Dodge Dr
Catalpa Dr
Hillside Ave
Central Ave
Joliet Ave
Darrow Ln
Apple Ave
Wood Ave
Ridge Ave
Hillside Ave
Sylvestre Rd
W 8th St
8th Pkwy
Green Bay Pk
Peatmall Pkwy
Marshall Pkwy
Clark Ave
Keller Ave
7th St
Meadow Dr
Longview Dr
Crestwood Dr
Jeanette Ave
Patricia Ln
Marina Dr
Evergreen Ln
N Palmieri Cir
S Palmieri Cir

Lake County Election Precinct 372

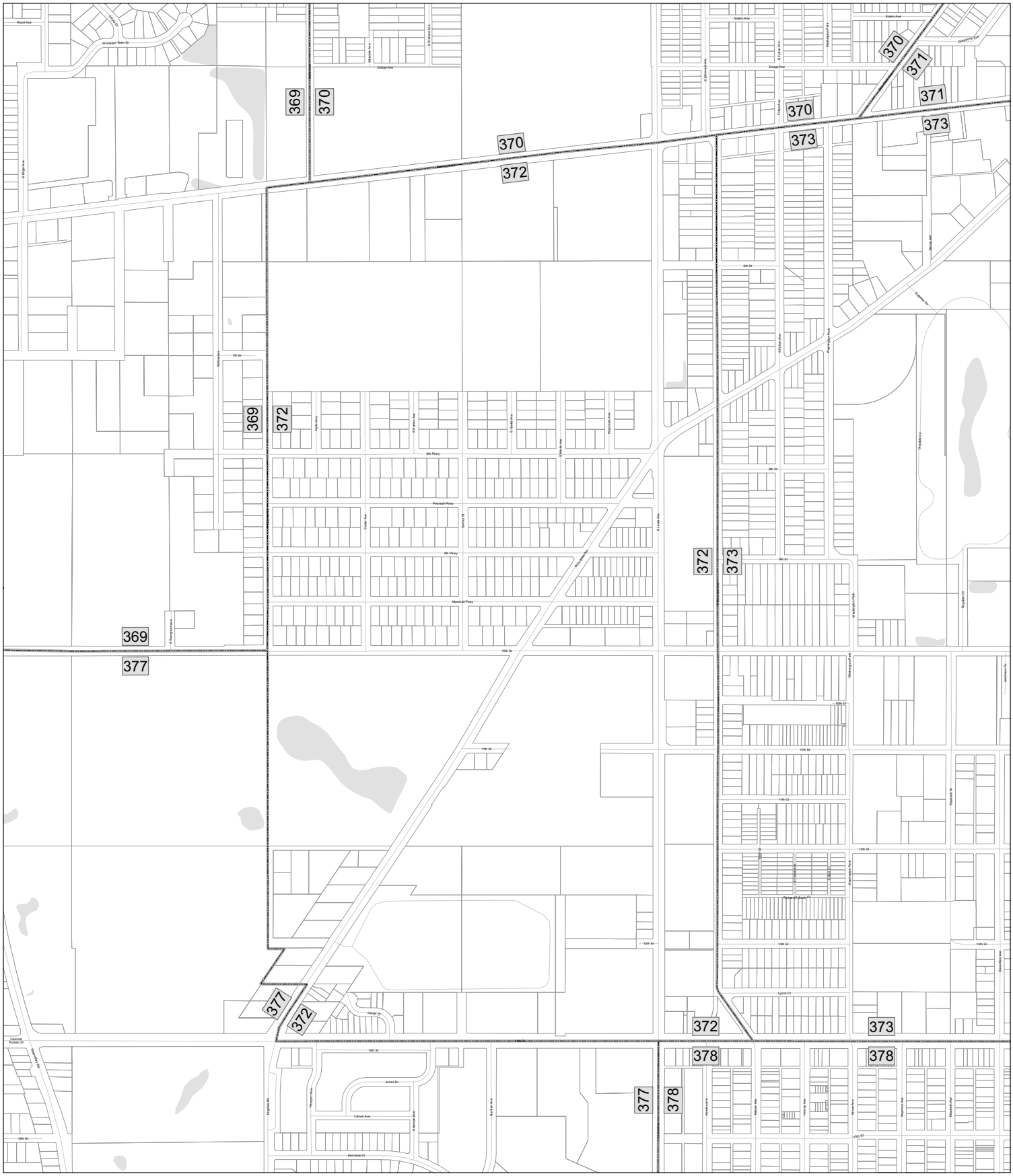

LakeCounty

Prepared By:
Lake County Dept. of Information Technology
GIS/Mapping Division
18 N County St
Waukegan IL 60085
(847) 377-2373

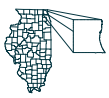

N
W E
S

1 inch = 400 feet

123	Election Precincts		Railroads
	Election Precincts		Roads
	Parcels		Bodies of Water

15-0047

Lake County Election Precinct 377

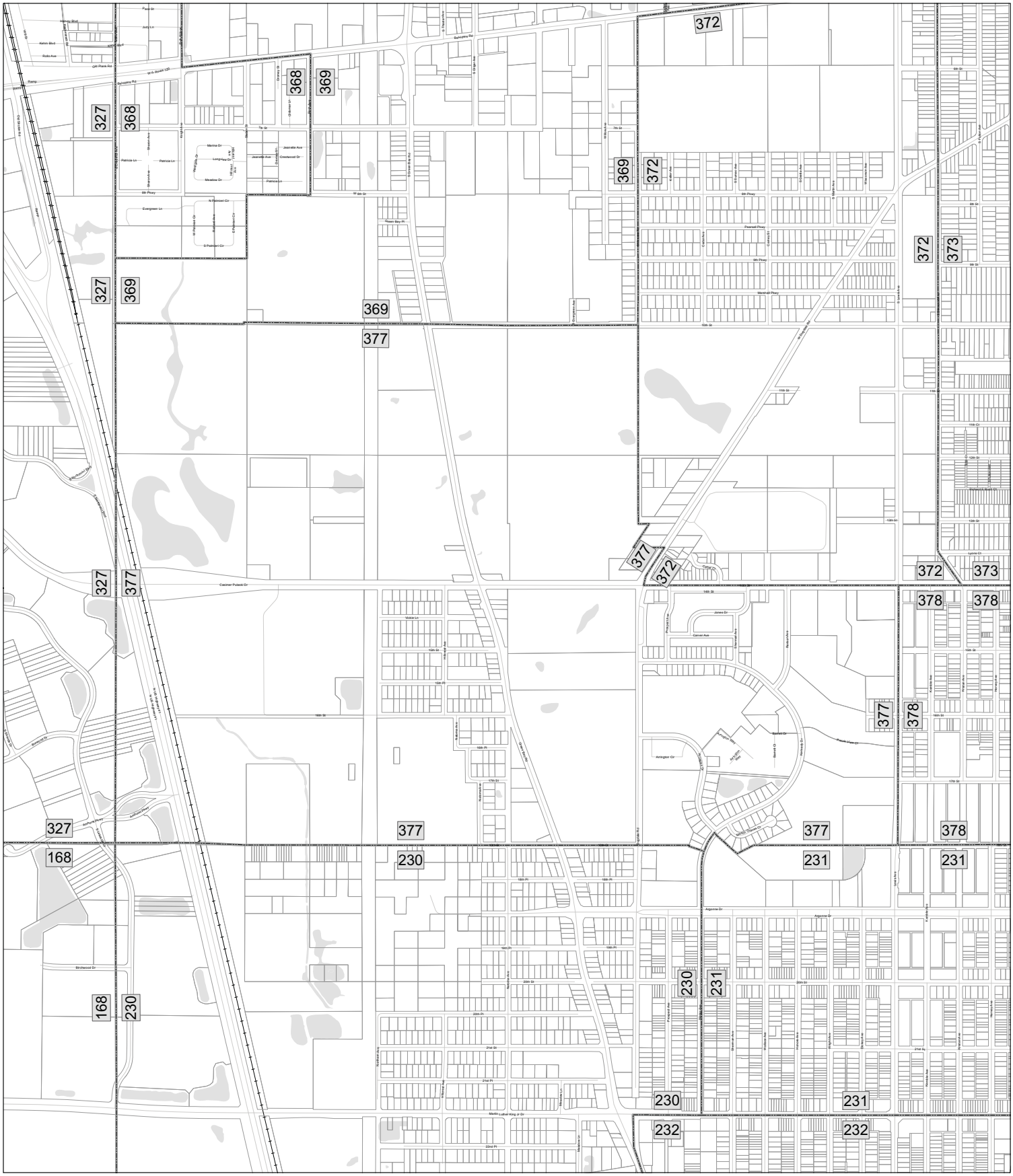

LakeCounty

Prepared By:
Lake County Dept. of Information Technology
GIS/Mapping Division
18 N County St
Waukegan IL 60085
(847) 377-2373

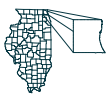

N
W E
S

1 inch = 600 feet

123	Election Precincts		Railroads
	Election Precincts		Roads
	Parcels		Bodies of Water

15-0047

Lake County Election Precinct 378

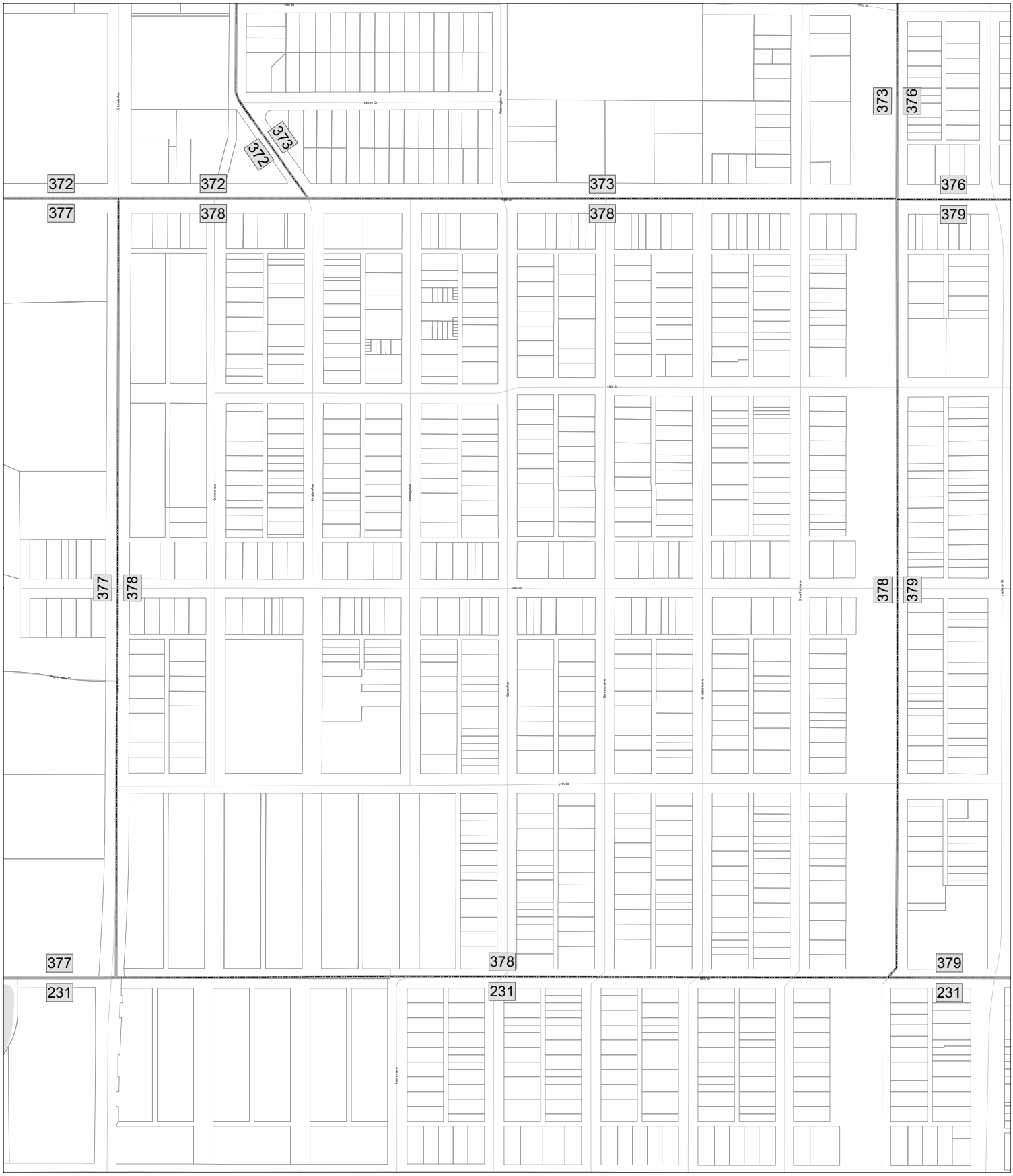

LakeCounty

Prepared By:
Lake County Dept. of Information Technology
GIS/Mapping Division
18 N County St
Waukegan IL 60085
(847) 377-2373

1 inch = 200 feet

123	Election Precincts		Railroads
	Election Precincts		Roads
	Parcels		Bodies of Water

15-0047

Lake County Election Precinct 379

LakeCounty

Prepared By:
Lake County Dept. of Information Technology
GIS/Mapping Division
18 N County St
Waukegan IL 60085
(847) 377-2373

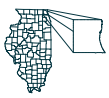

N
W E
S

1 inch = 400 feet

123	Election Precincts	Railroads	
	Election Precincts	Roads	
	Parcels	Bodies of Water	

15-0047