Election Precinct Map Book - Lake County Board District 15

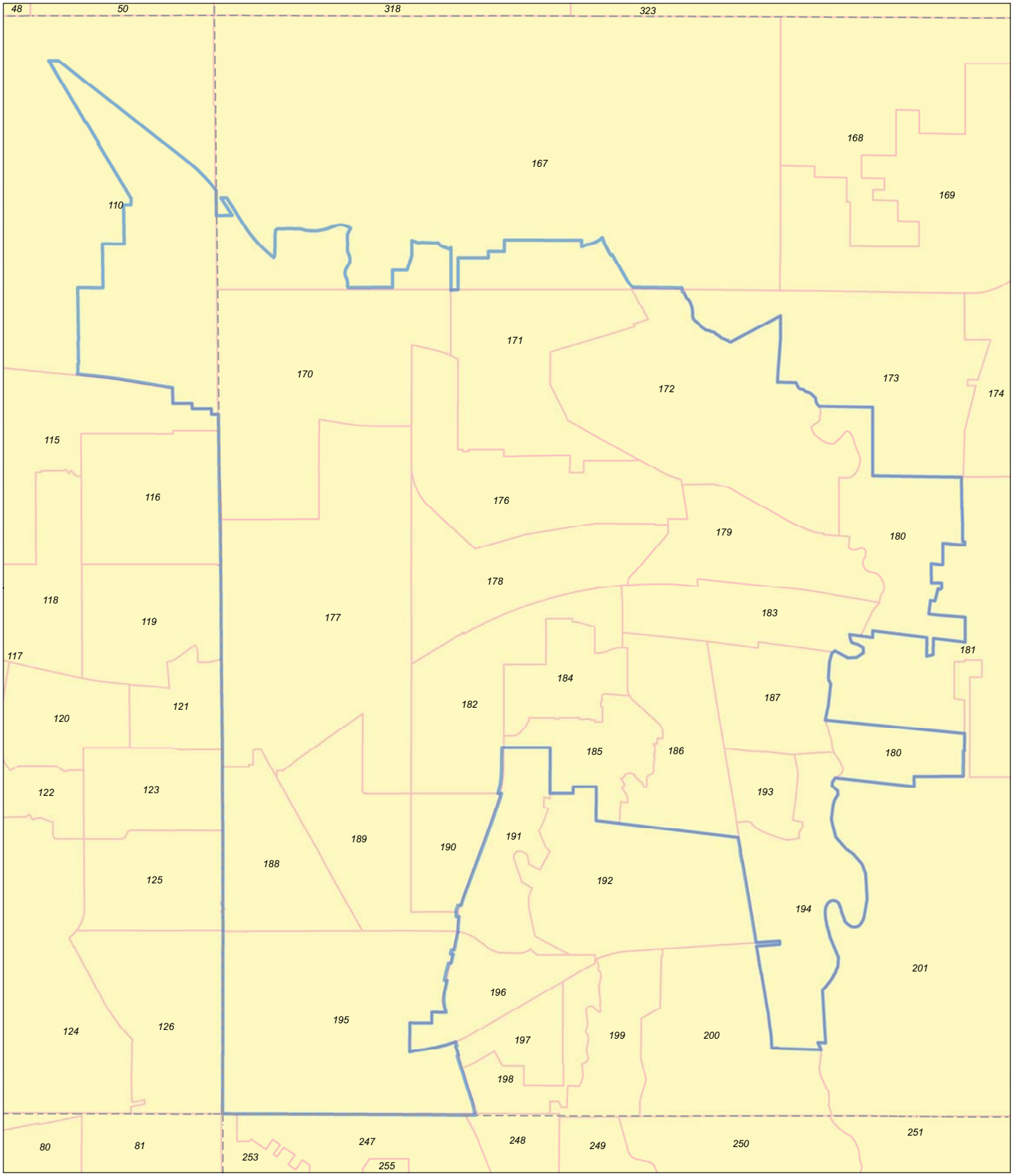

LakeCounty

Prepared By:
Lake County Dept. of Information Technology
GIS/Mapping Division
18 N County St
Waukegan IL 60085
(847) 377-2373

Lake County Board District

Townships

Election Precincts

Precincts may change after the publication of this map.
Contact the office of the Lake County Clerk at
(847) 377-2400 for current information.

Revised 2014

Lake County Election Precinct 110

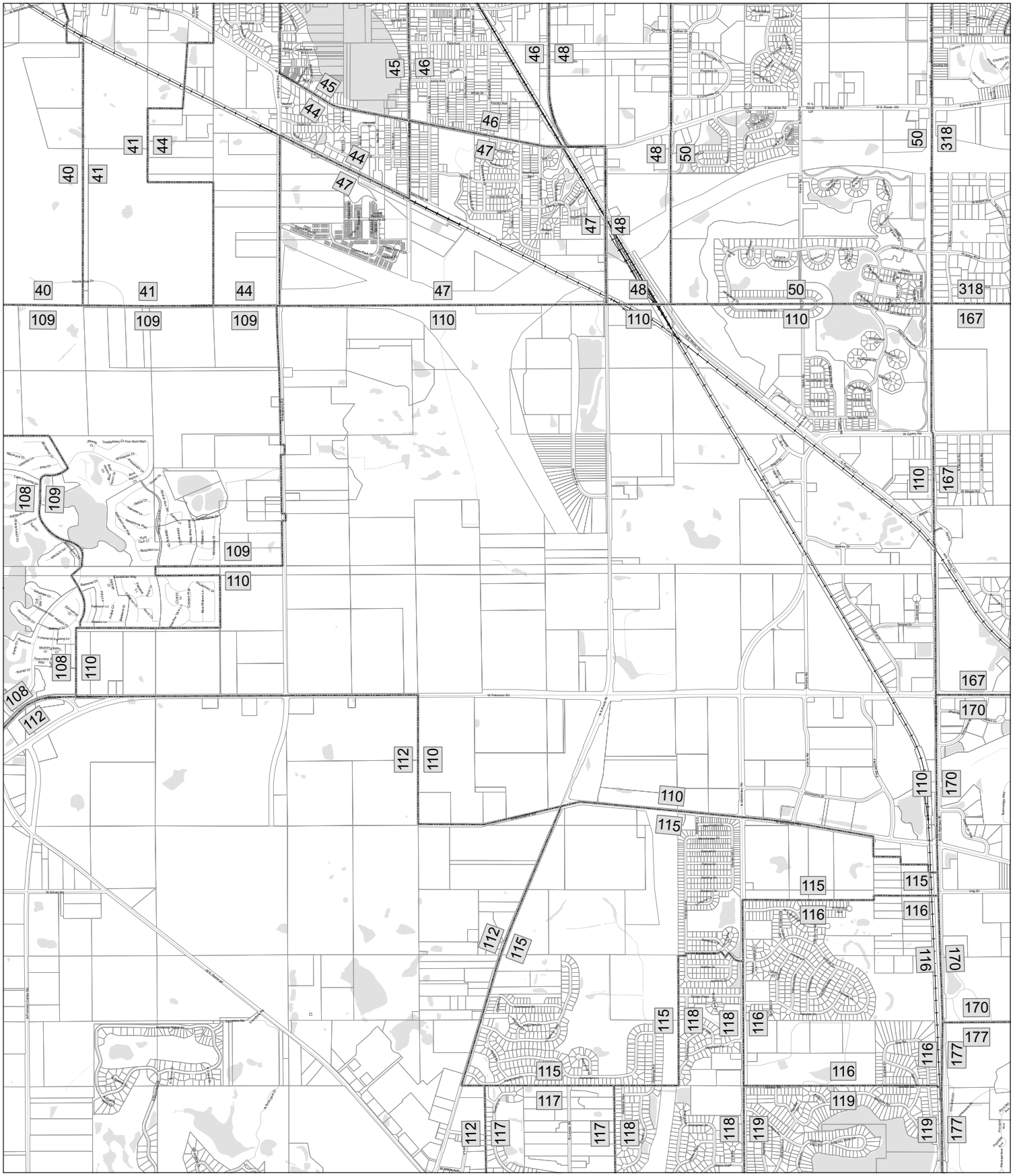

LakeCounty

Prepared By:
Lake County Dept. of Information Technology
GIS/Mapping Division
18 N County St
Waukegan IL 60085
(847) 377-2373

N
W E
S

1 inch = 1,200 feet

123	Election Precincts		Railroads
	Election Precincts		Roads
	Parcels		Bodies of Water

15-0047

Lake County Election Precinct 167

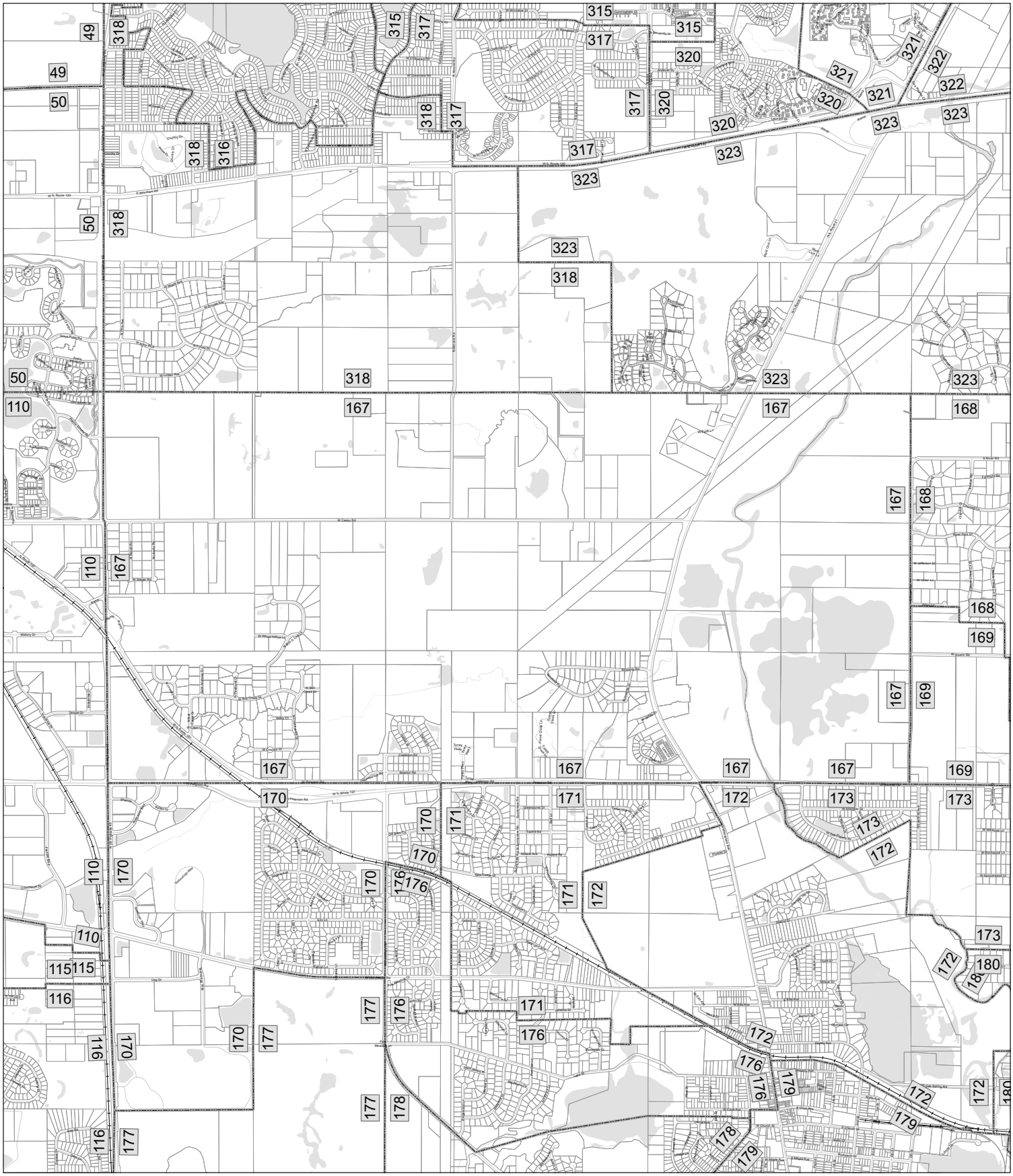

LakeCounty

Prepared By:
Lake County Dept. of Information Technology
GIS/Mapping Division
18 N County St
Waukegan IL 60085
(847) 377-2373

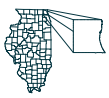

1 inch = 1,200 feet

123 Election Precincts

Election Precincts

Parcels

Railroads

Roads

Bodies of Water

15-0047

Lake County Election Precinct 170

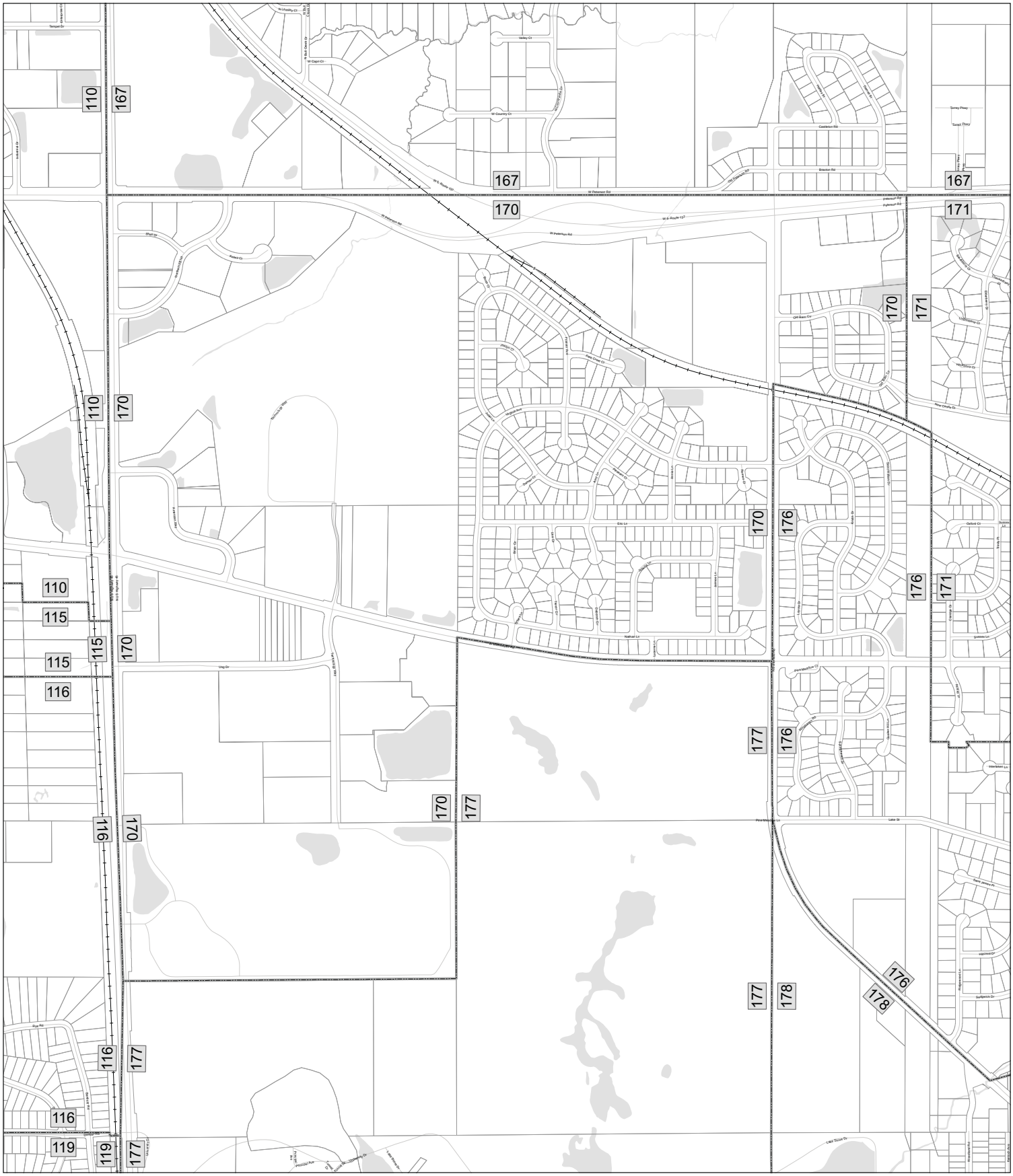

LakeCounty

Prepared By:
Lake County Dept. of Information Technology
GIS/Mapping Division
18 N County St
Waukegan IL 60085
(847) 377-2373

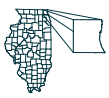

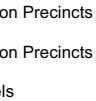

1 inch = 500 feet

123	Election Precincts		Railroads
	Election Precincts		Roads
	Parcels		Bodies of Water

15-0047

Lake County Election Precinct 171

167
170
171
172
176
Peterson Rd
Greenacres Dr
Fairhill Rd
Kildare Ave
Kildare Rd
New Castle Dr
Oxford Ct
Washington Ave
W Washington Rd
Wilshire Dr
Lake St
Westbury Dr
Thomas Ct
Stonegate Ct
Brookes Ave
Cedar Ln
Cedar Glen Dr
Cedar Ln
Torrey Pkwy
Castleton Rd
Braxton Rd
Greenleaf Dr
Cranberry Dr
Lightberry Ct
Hitchberry Ct
Putterer Ct
Hollyberry Ct
Ivy Ln
Oxford Ct
Tyne Pl
Oxford Ln
Lincoln Dr
Oxford Ln
Ivy Ln
Lyndale Dr
Hyde Ct
Hyde Dr
Sherwood Dr
Sherwood Ln
Sherwood Ct
Sherwood Dr
Sherwood Ln
Sherwood Ct
Sherwood Dr
Sherwood Ln
Sherwood Ct

Lake County Election Precinct 172

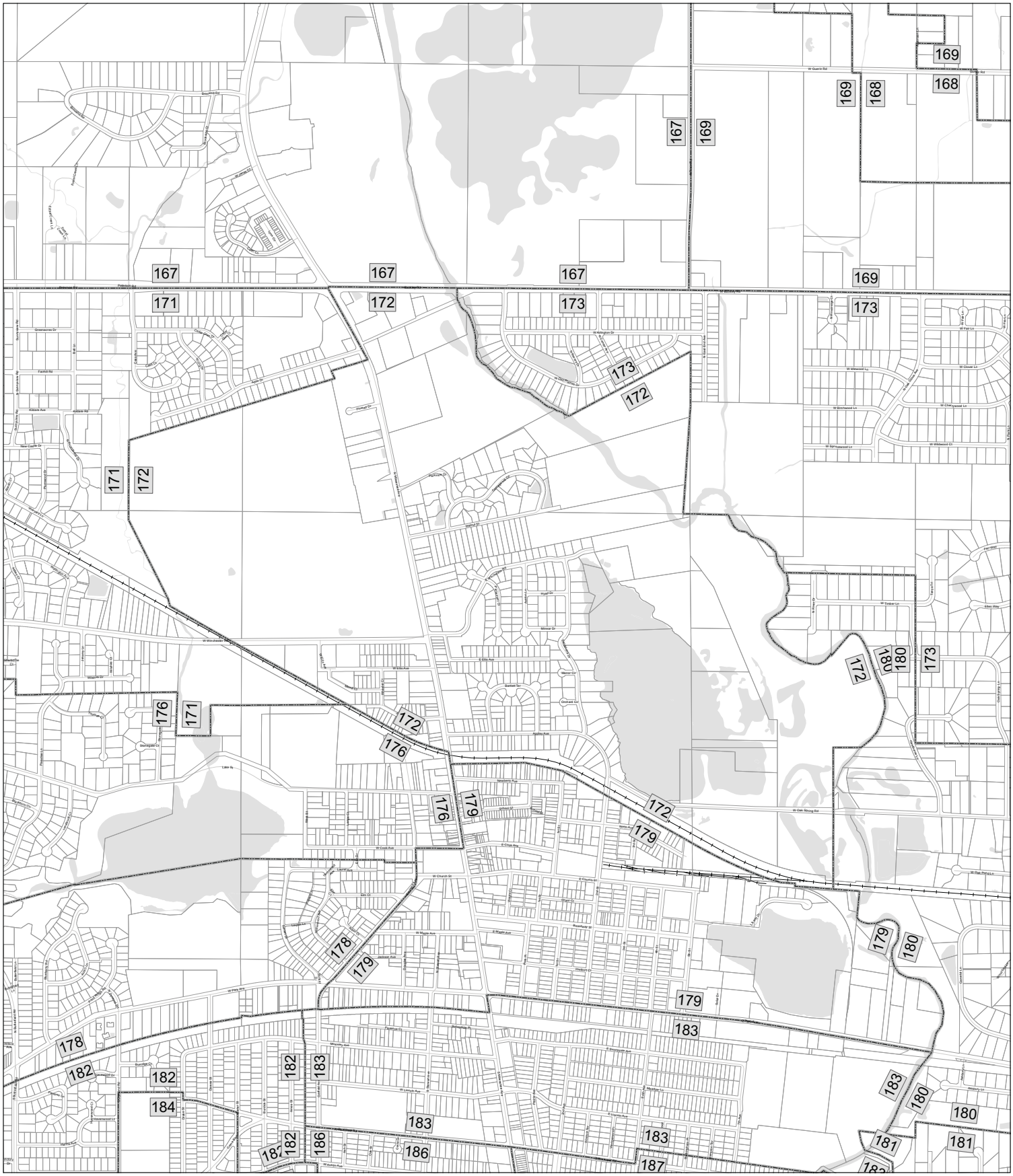

LakeCounty

Prepared By:
Lake County Dept. of Information Technology
GIS/Mapping Division
18 N County St
Waukegan IL 60085
(847) 377-2373

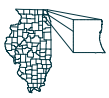

1 inch = 700 feet

123	Election Precincts		Railroads
	Election Precincts		Roads
	Parcels		Bodies of Water

15-0047

Lake County Election Precinct 176

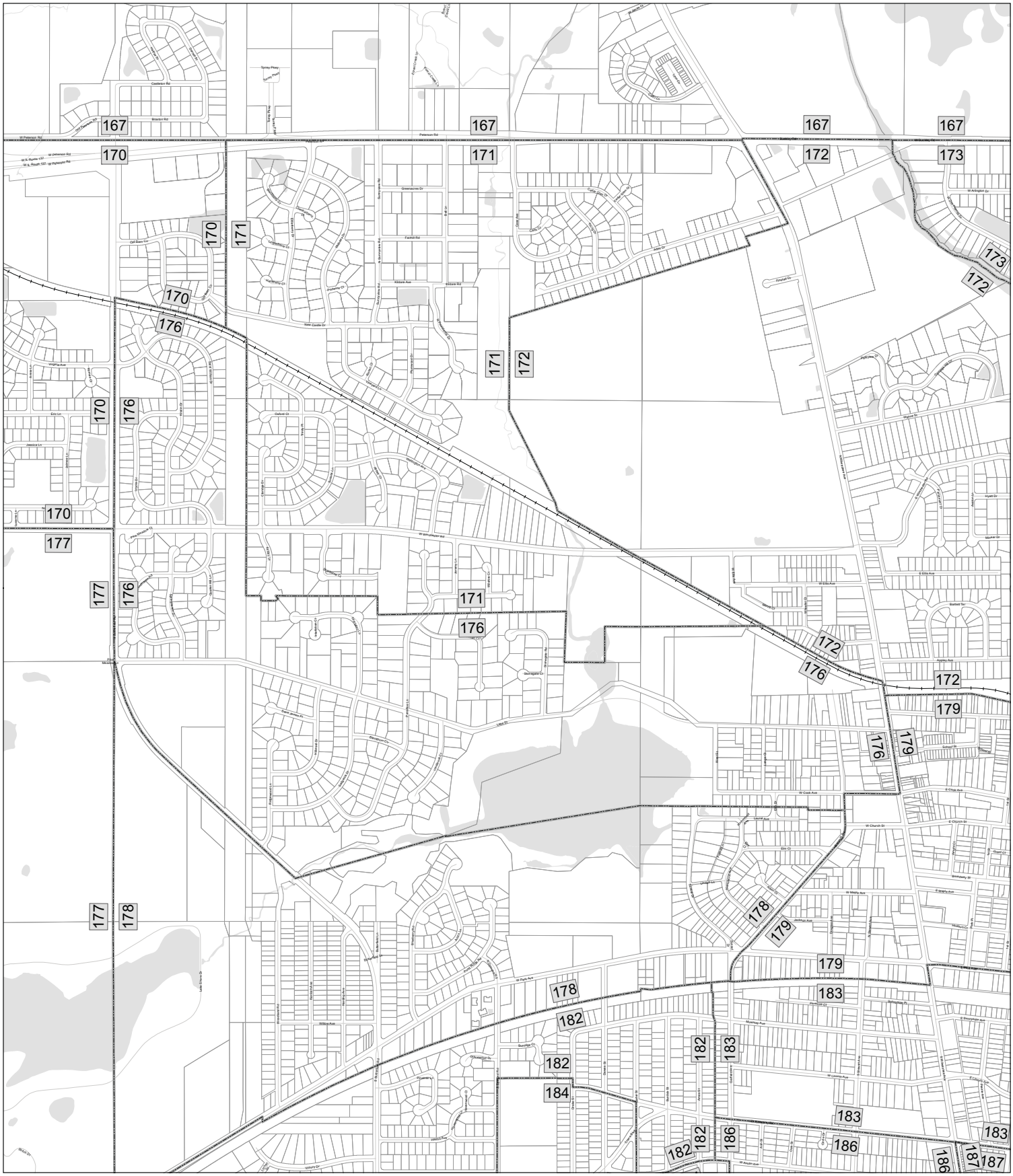

LakeCounty

Prepared By:
Lake County Dept. of Information Technology
GIS/Mapping Division
18 N County St
Waukegan IL 60085
(847) 377-2373

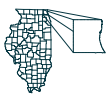

1 inch = 600 feet

123	Election Precincts		Railroads
	Election Precincts		Roads
	Parcels		Bodies of Water

15-0047

Lake County Election Precinct 177

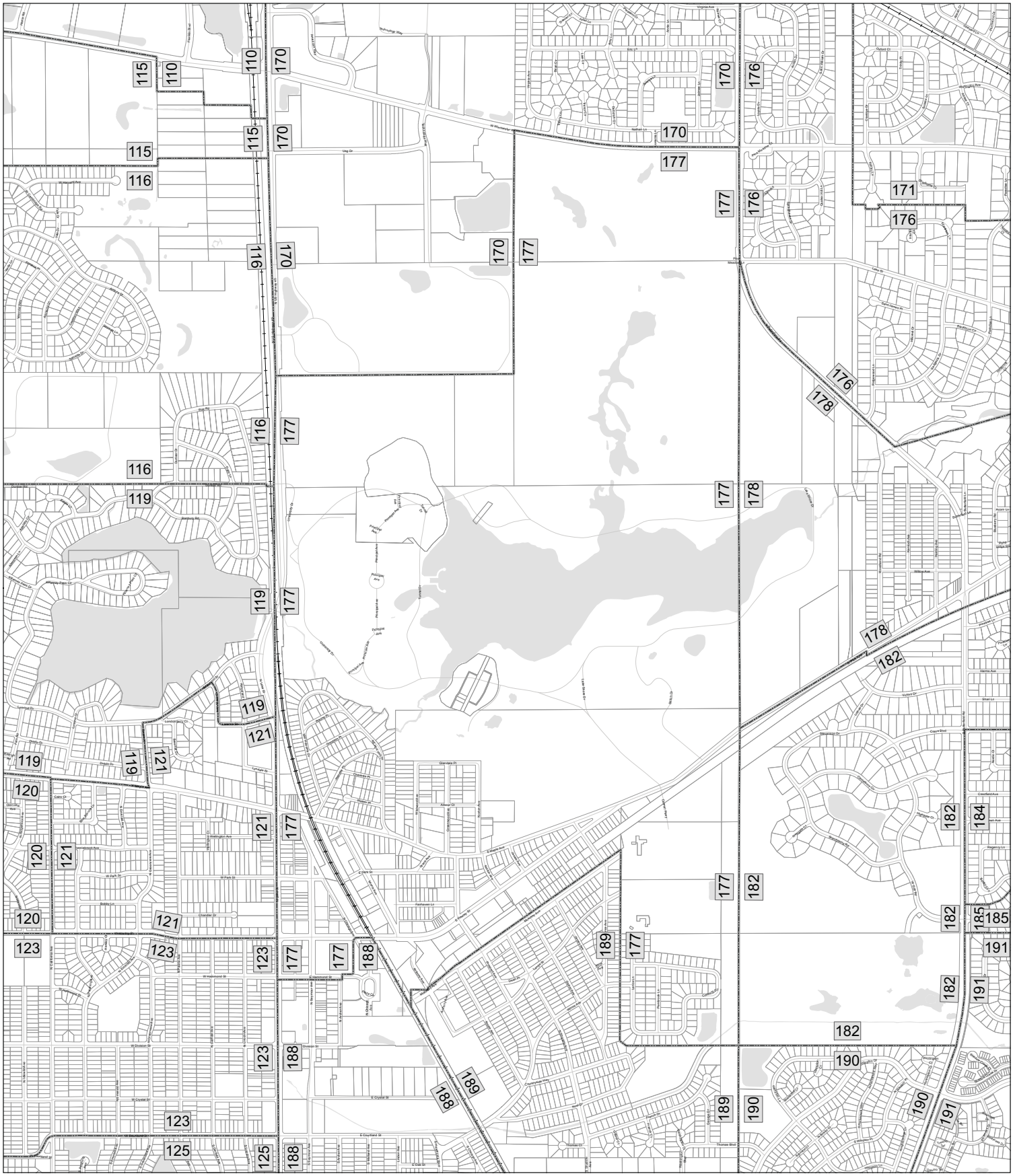

LakeCounty

Prepared By:
Lake County Dept. of Information Technology
GIS/Mapping Division
18 N County St
Waukegan IL 60085
(847) 377-2373

N
W E
S

1 inch = 700 feet

123	Election Precincts		Railroads
	Election Precincts		Roads
	Parcels		Bodies of Water

15-0047

Lake County Election Precinct 178

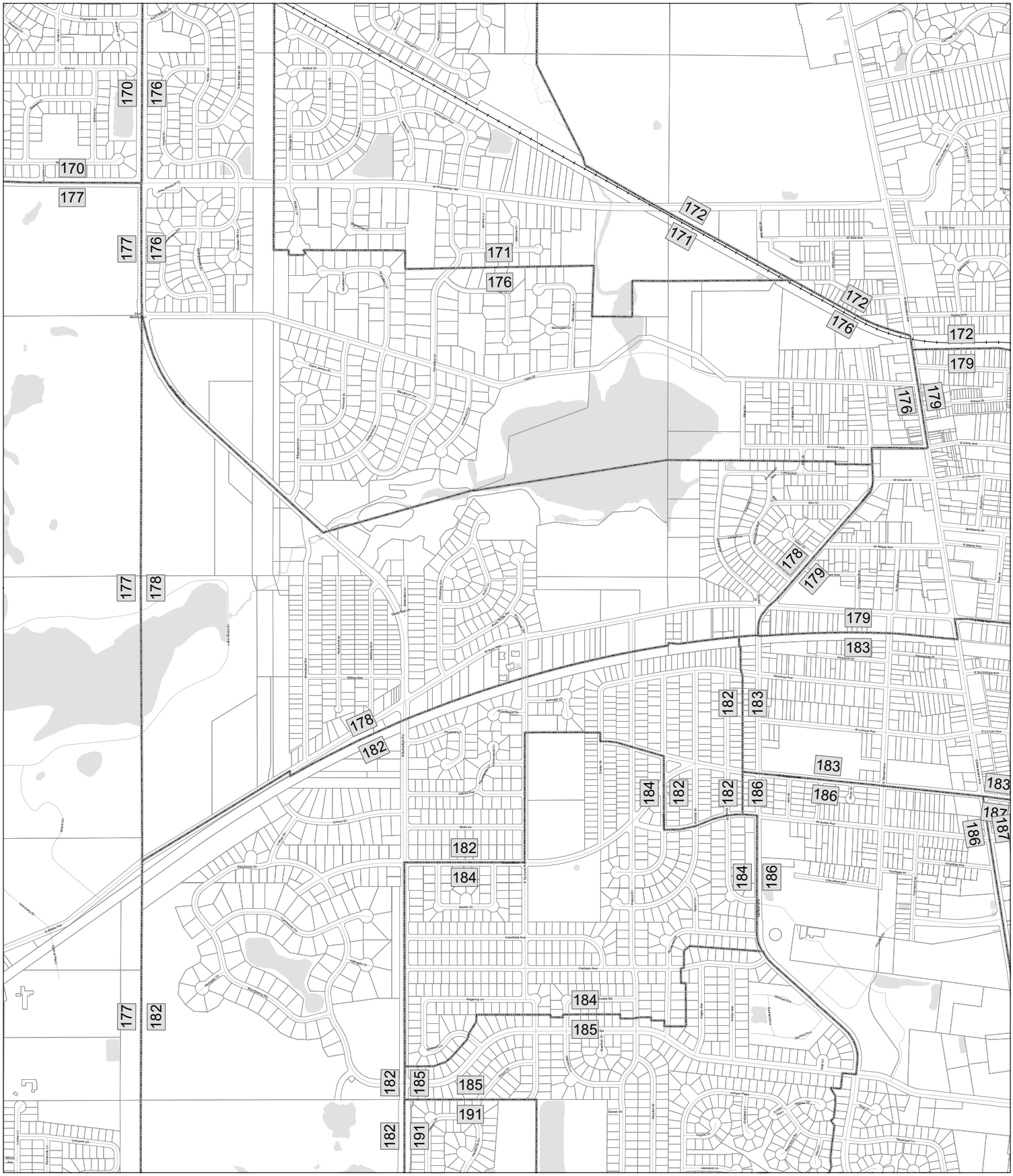

LakeCounty

Prepared By:
Lake County Dept. of Information Technology
GIS/Mapping Division
18 N County St
Waukegan IL 60085
(847) 377-2373

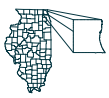

N
W E
S

1 inch = 600 feet

123	Election Precincts		Railroads
	Election Precincts		Roads
	Parcels		Bodies of Water

15-0047

Lake County Election Precinct 179

LakeCounty

Prepared By:
Lake County Dept. of Information Technology
GIS/Mapping Division
18 N County St
Waukegan IL 60085
(847) 377-2373

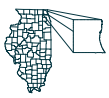

N
W E
S

1 inch = 500 feet

123	Election Precincts		Railroads
	Election Precincts		Roads
	Parcels		Bodies of Water

15-0047

Lake County Election Precinct 180

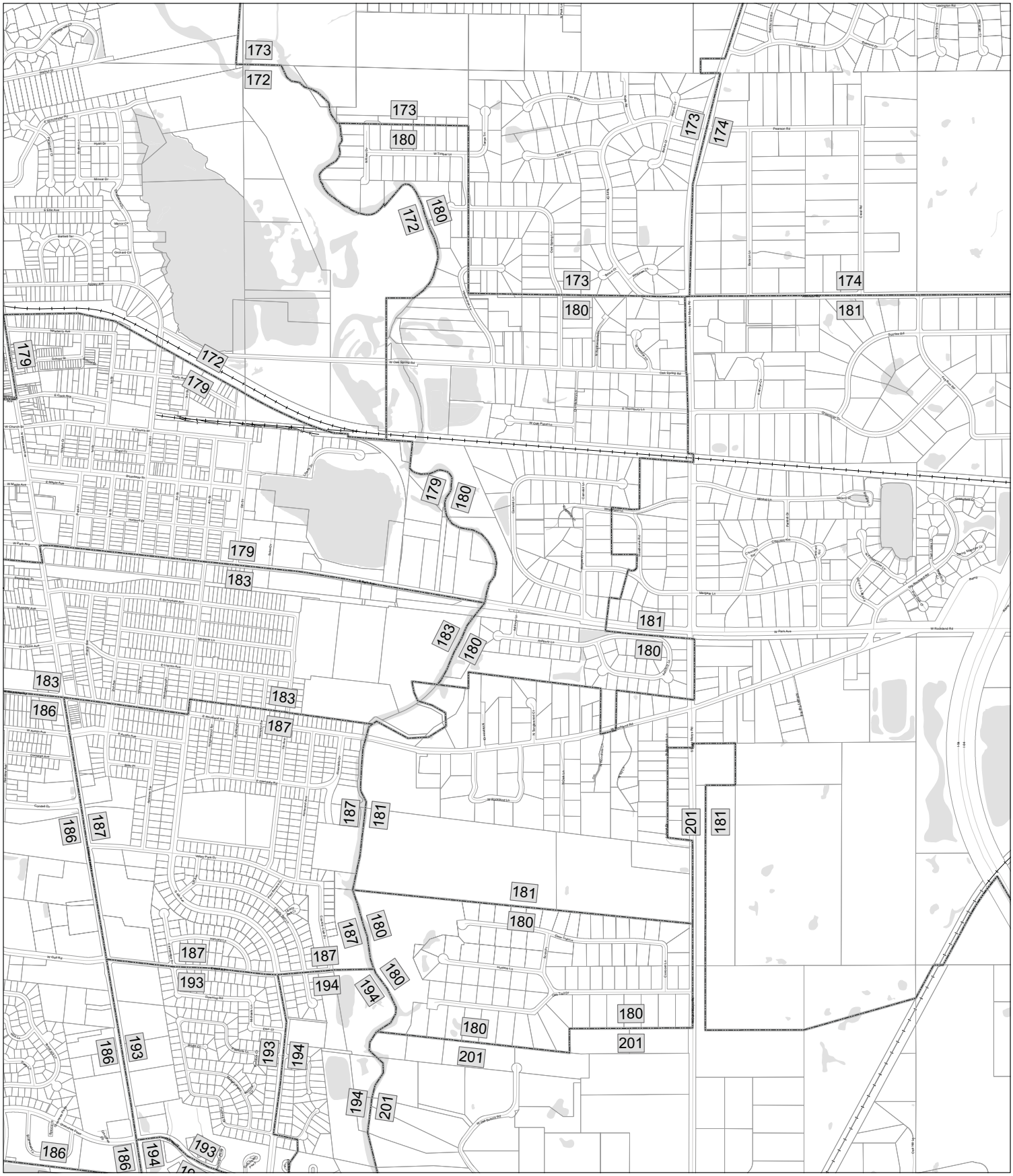

LakeCounty

Prepared By:
Lake County Dept. of Information Technology
GIS/Mapping Division
18 N County St
Waukegan IL 60085
(847) 377-2373

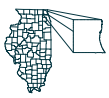

N
W E
S

1 inch = 700 feet

123	Election Precincts		Railroads
	Election Precincts		Roads
	Parcels		Bodies of Water

15-0047

Lake County Election Precinct 182

LakeCounty

Prepared By:
Lake County Dept. of Information Technology
GIS/Mapping Division
18 N County St
Waukegan IL 60085
(847) 377-2373

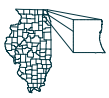

1 inch = 500 feet

123	Election Precincts		Railroads
	Election Precincts		Roads
	Parcels		Bodies of Water

15-0047

Lake County Election Precinct 183

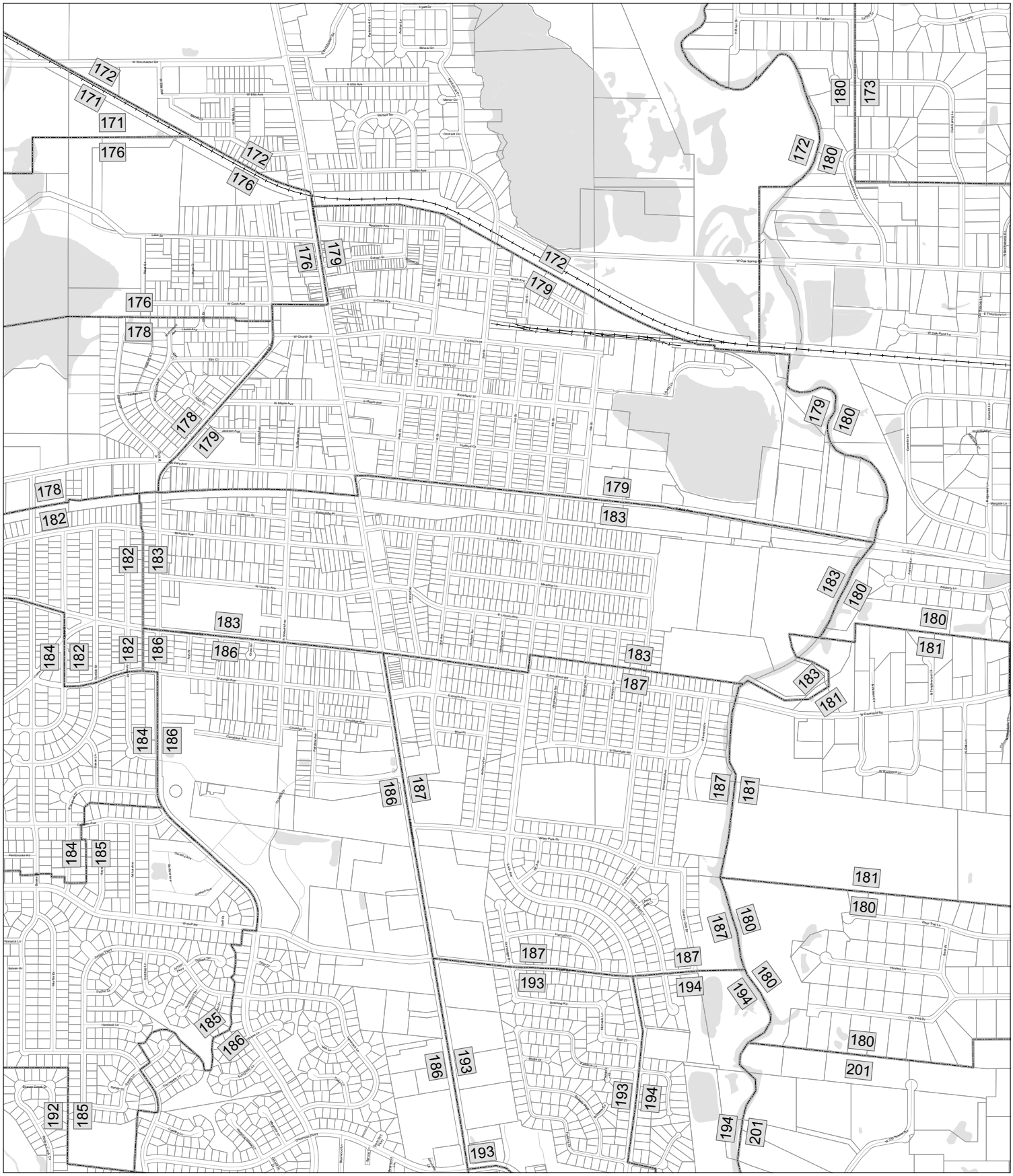

LakeCounty

Prepared By:
Lake County Dept. of Information Technology
GIS/Mapping Division
18 N County St
Waukegan IL 60085
(847) 377-2373

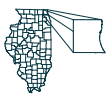

1 inch = 600 feet

123	Election Precincts		Railroads
	Election Precincts		Roads
	Parcels		Bodies of Water

15-0047

Lake County Election Precinct 184

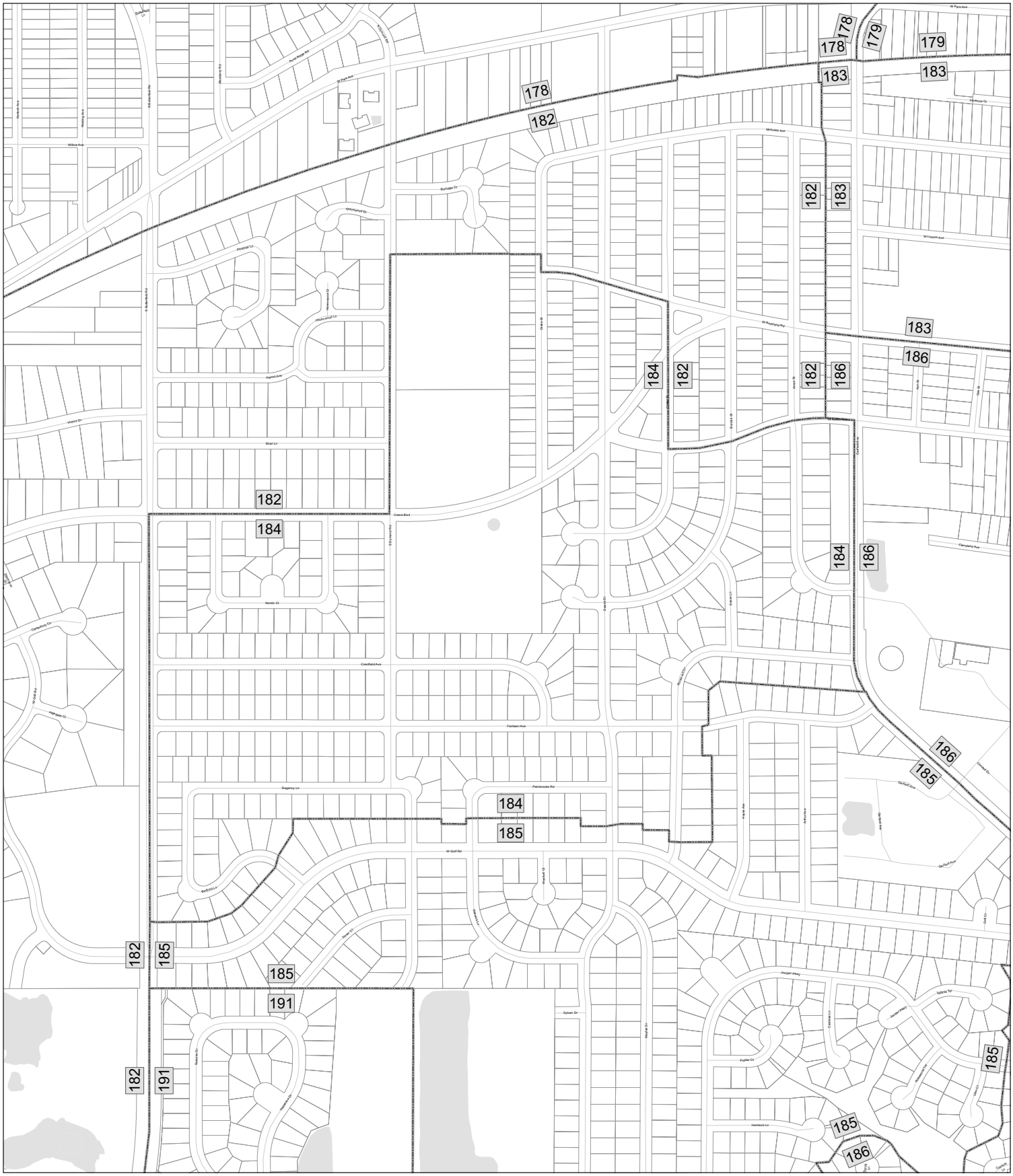

LakeCounty

Prepared By:
Lake County Dept. of Information Technology
GIS/Mapping Division
18 N County St
Waukegan IL 60085
(847) 377-2373

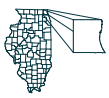

N
W E
S

1 inch = 300 feet

123	Election Precincts		Railroads
	Election Precincts		Roads
	Parcels		Bodies of Water

15-0047

Lake County Election Precinct 185

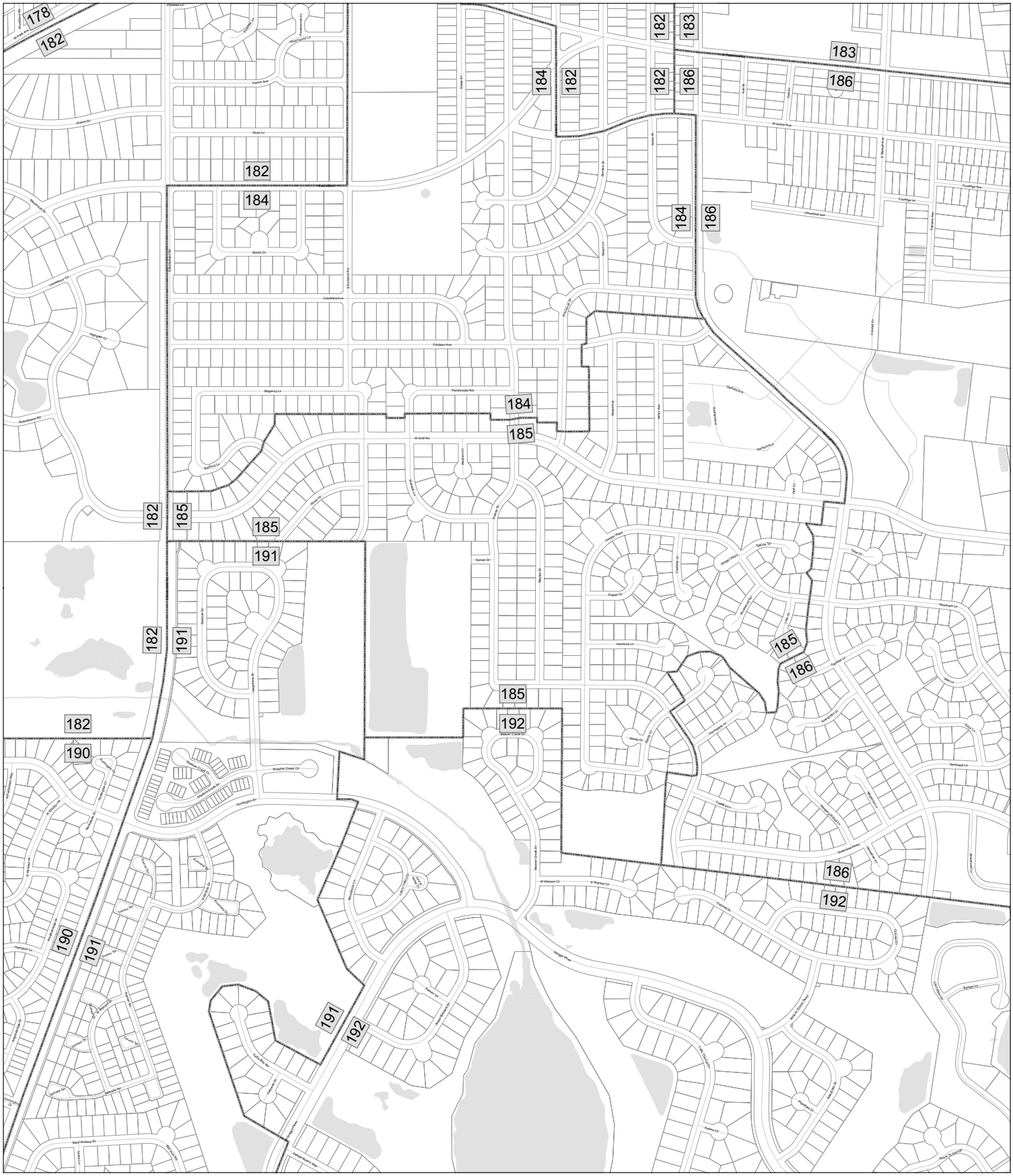

LakeCounty

Prepared By:
Lake County Dept. of Information Technology
GIS/Mapping Division
18 N County St
Waukegan IL 60085
(847) 377-2373

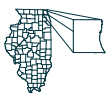

N
W E
S

1 inch = 400 feet

123	Election Precincts		Railroads
	Election Precincts		Roads
	Parcels		Bodies of Water

15-0047

Lake County Election Precinct 186

LakeCounty

Prepared By:
Lake County Dept. of Information Technology
GIS/Mapping Division
18 N County St
Waukegan IL 60085
(847) 377-2373

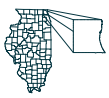

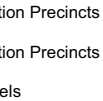

1 inch = 400 feet

123	Election Precincts		Railroads
	Election Precincts		Roads
	Parcels		Bodies of Water

15-0047

Lake County Election Precinct 187

LakeCounty

Prepared By:
Lake County Dept. of Information Technology
GIS/Mapping Division
18 N County St
Waukegan IL 60085
(847) 377-2373

N
W E
S

1 inch = 300 feet

123	Election Precincts		Railroads
	Election Precincts		Roads
	Parcels		Bodies of Water

15-0047

Lake County Election Precinct 188

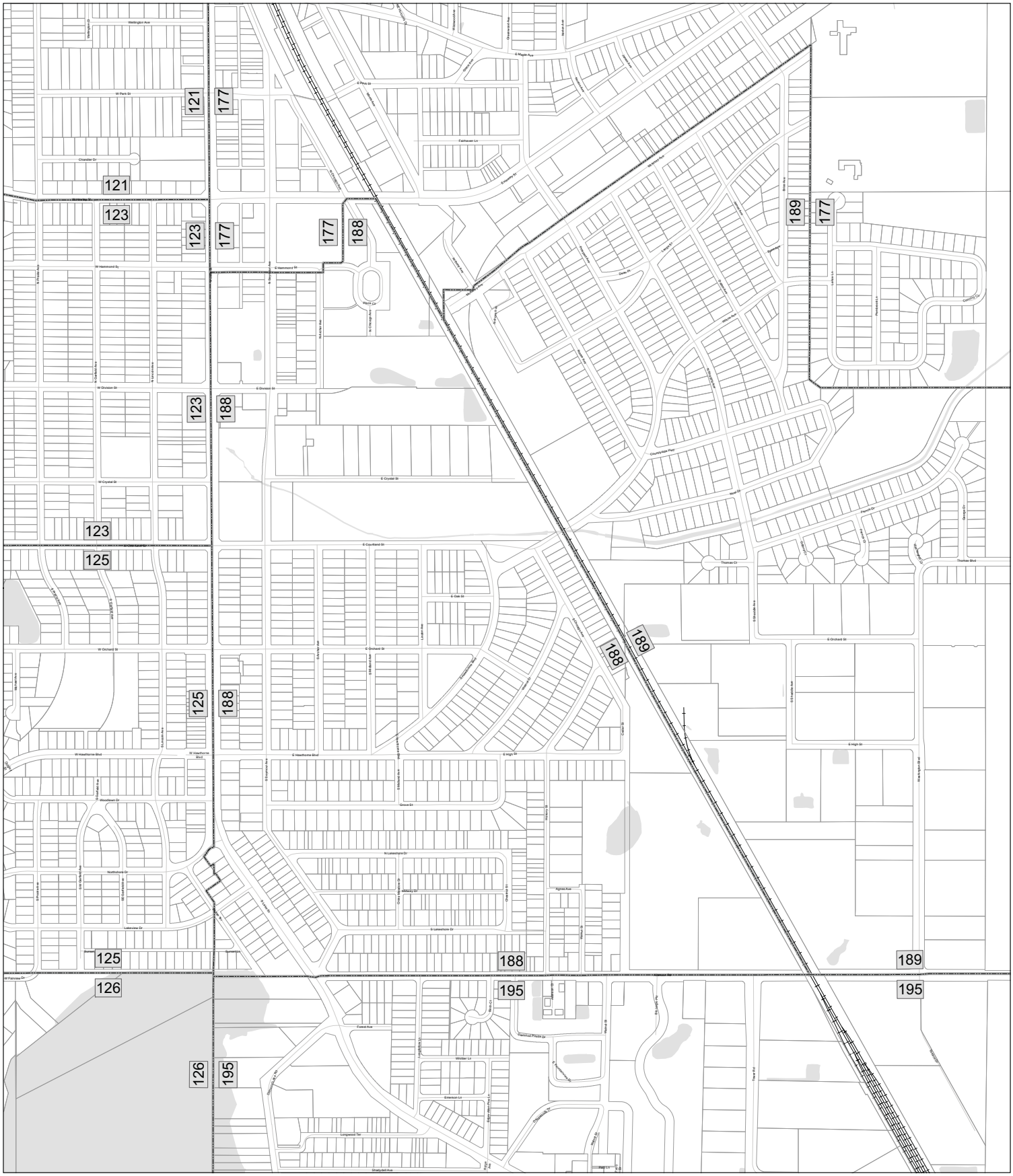
121
177
123
188
125
189
126
195
Wellington Ave
W Park St
Chandler Dr
W Hammond St
E Hammond St
W Division St
E Division St
W Crystal St
E Crystal St
E Courtland St
E Oak St
W Orchard St
E Orchard St
W Hawthorne Blvd
E Hawthorne Blvd
E High St
Woodlawn Dr
Grove St
N Lakeshore Dr
Northshore Dr
Lakeview Dr
S Lakeshore Dr
Agnes Ave
W Fairview Dr
Forest Ave
Whittier Ln
Emerson Ln
Longwood Ter
Shadyglen Ave
Thomas Ct
Thomas Blvd
Countryside Pkwy
Lewis Ln
Concord Dr
Oregon Dr
Featherwin Ln
Brompton Dr
Delta Pl
Lewis Pl
Alpine Dr
Hunter Dr
Hunter Ct
Wellington Ct
Wellington Dr
Wilmot Ave
Greenwood Ave
Walker Ave
E Maple Ave
E Park St
Maple Ave
Oak Ave
Hickory Ave
Walnut Ave
Pine Ave
Elm Ave
Ash Ave
Cedar Ave
Chestnut Ave
Sycamore Ave
Willow Ave
Birch Ave
Hawthorne Ave
Lincoln Ave
Grant Ave
Garfield Ave
Northwestern Pkwy
Chicago Ave
Hickory Ave
Lewis Ave
Lincoln Ave
Grant Ave
Garfield Ave
Sycamore Ave
Willow Ave
Birch Ave
Hawthorne

Lake County Election Precinct 189

177
188
189
182
190
191
195
196
E Maple Ave
E Park St
E Hillcrest St
E Crystal St
E Courtland St
E Cliff St
E Orchard St
E High St
E Hawthorne Blvd
Grove St
N Lakeshore Dr
S Lakeshore Dr
Mulberry Dr
Agnes Ave
Thomas Blvd
Washington Blvd
Courtesville Hwy
Hoot Ot
Frank Dr
Kingfisherridge Dr
Redfoxway
Sherwood Rd
Stafford Ln
Ballantrae Pl
Forest Ave
Whitter Ln
Walnut Ridge Dr
Cedarhurst Dr
Oak Hill Dr
Cedar Ln
Hickory Ln
Pine Ln
Maple Ln
Elm Ln
Ash Ln
Sycamore Ln
Pleasant Ln
Cottonwood Ln
Hawthorne Ln
Willow Ln
Birch Ln
Chestnut Ln
Poplar Ln
Spruce Ln
Fir Ln
Cedar Ln
Oak

Lake County Election Precinct 190

177
182
189
190
191
Thomas Blvd
Huntington Dr
Knightsridge Dr
Rantoul Rd
Shadow Creek Dr
Shadow Creek Ct
Hillcrest Dr
Hillcrest Ct
Hillcrest Pl
Hillcrest Ln
Hillcrest Ln
Hillcrest Ln

Lake County Election Precinct 191

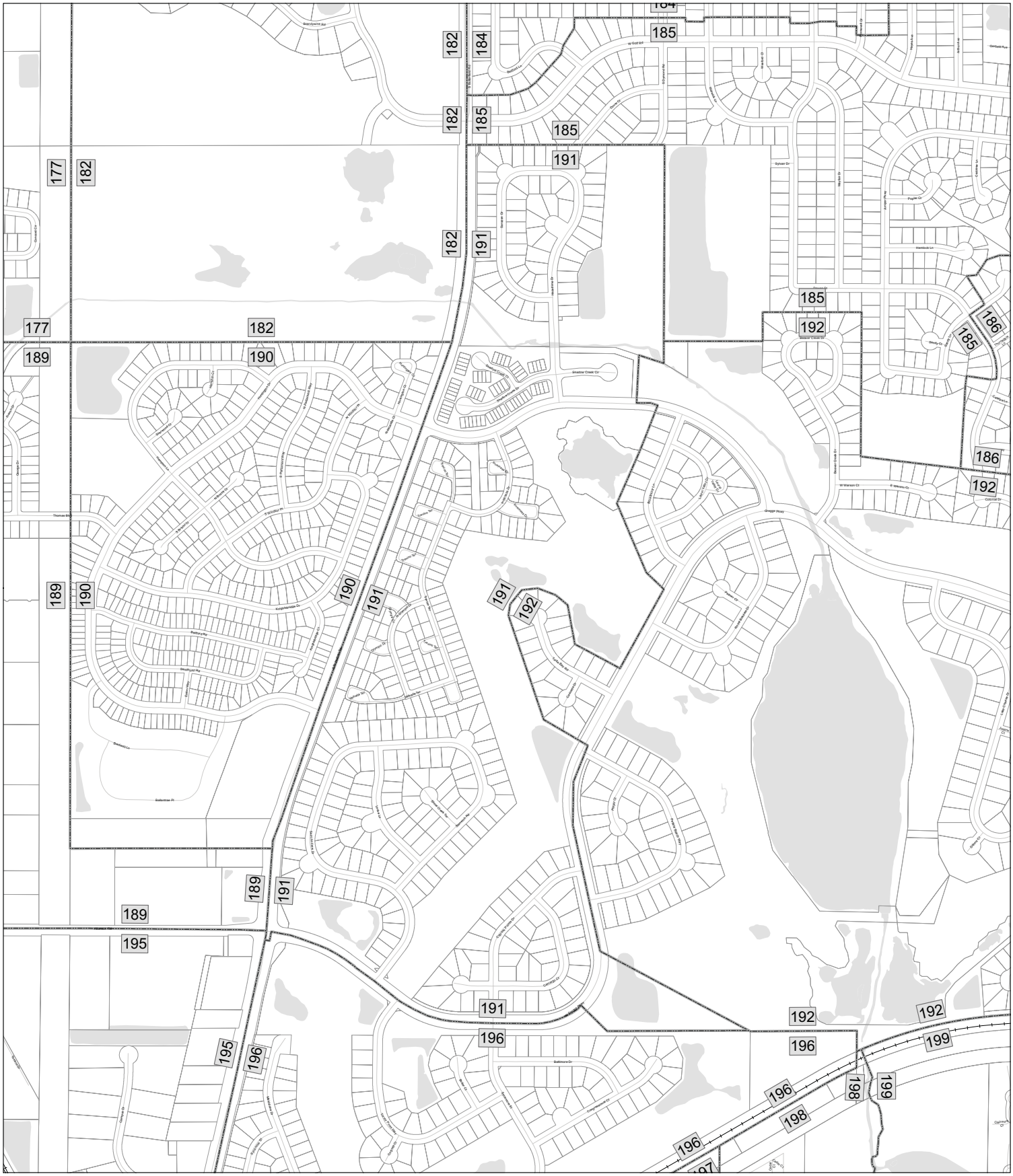

LakeCounty

Prepared By:
Lake County Dept. of Information Technology
GIS/Mapping Division
18 N County St
Waukegan IL 60085
(847) 377-2373

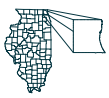

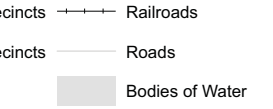

1 inch = 400 feet

123 Election Precincts

Election Precincts

Parcels

Railroads

Roads

Bodies of Water

15-0047

Lake County Election Precinct 193

LakeCounty

Prepared By:
Lake County Dept. of Information Technology
GIS/Mapping Division
18 N County St
Waukegan IL 60085
(847) 377-2373

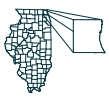

N
W E
S

1 inch = 200 feet

123	Election Precincts		Railroads
	Election Precincts		Roads
	Parcels		Bodies of Water

15-0047

Lake County Election Precinct 194

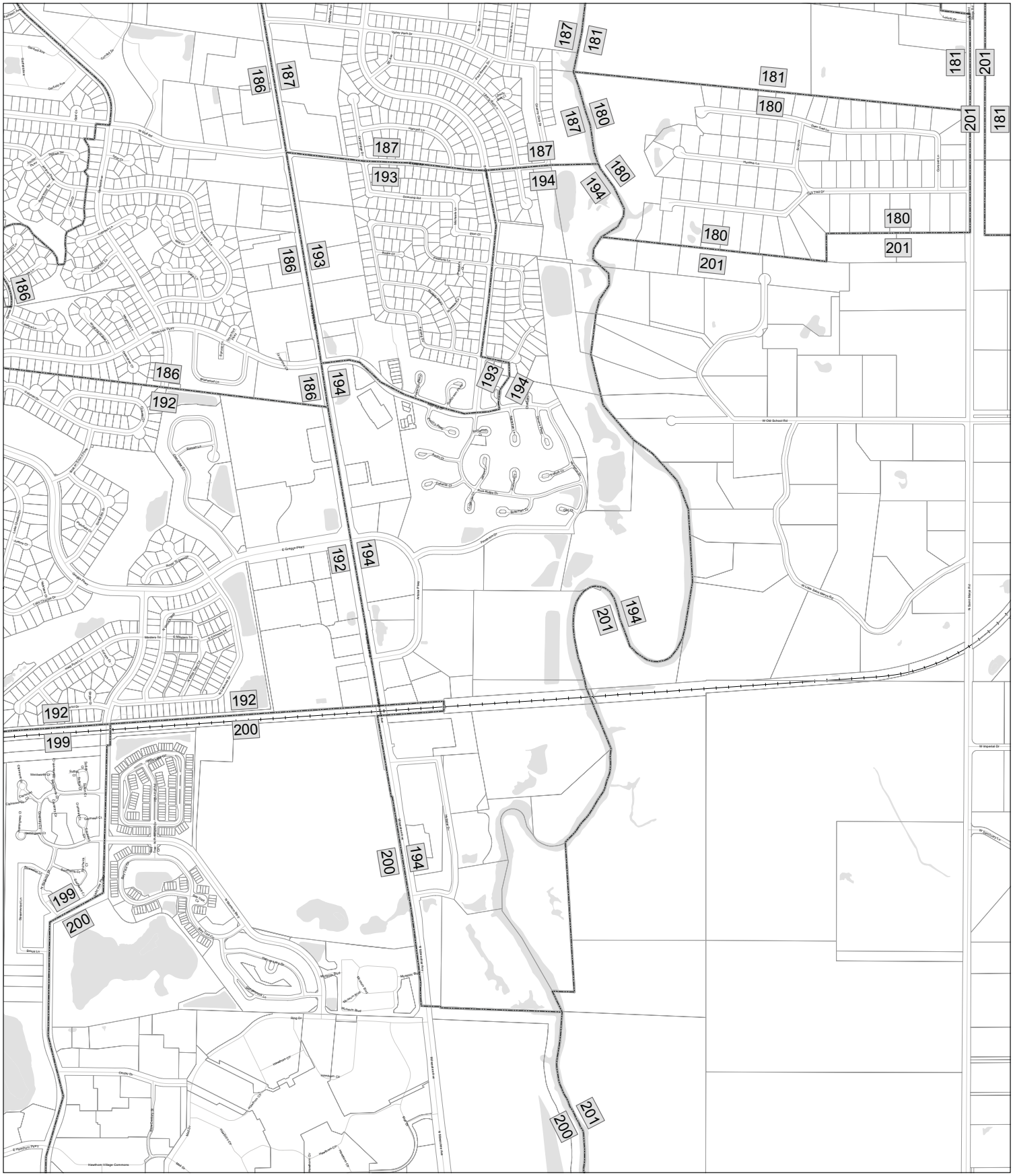

LakeCounty

Prepared By:
Lake County Dept. of Information Technology
GIS/Mapping Division
18 N County St
Waukegan IL 60085
(847) 377-2373

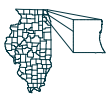

1 inch = 600 feet

123	Election Precincts		Railroads
	Election Precincts		Roads
	Parcels		Bodies of Water

15-0047

Lake County Election Precinct 195

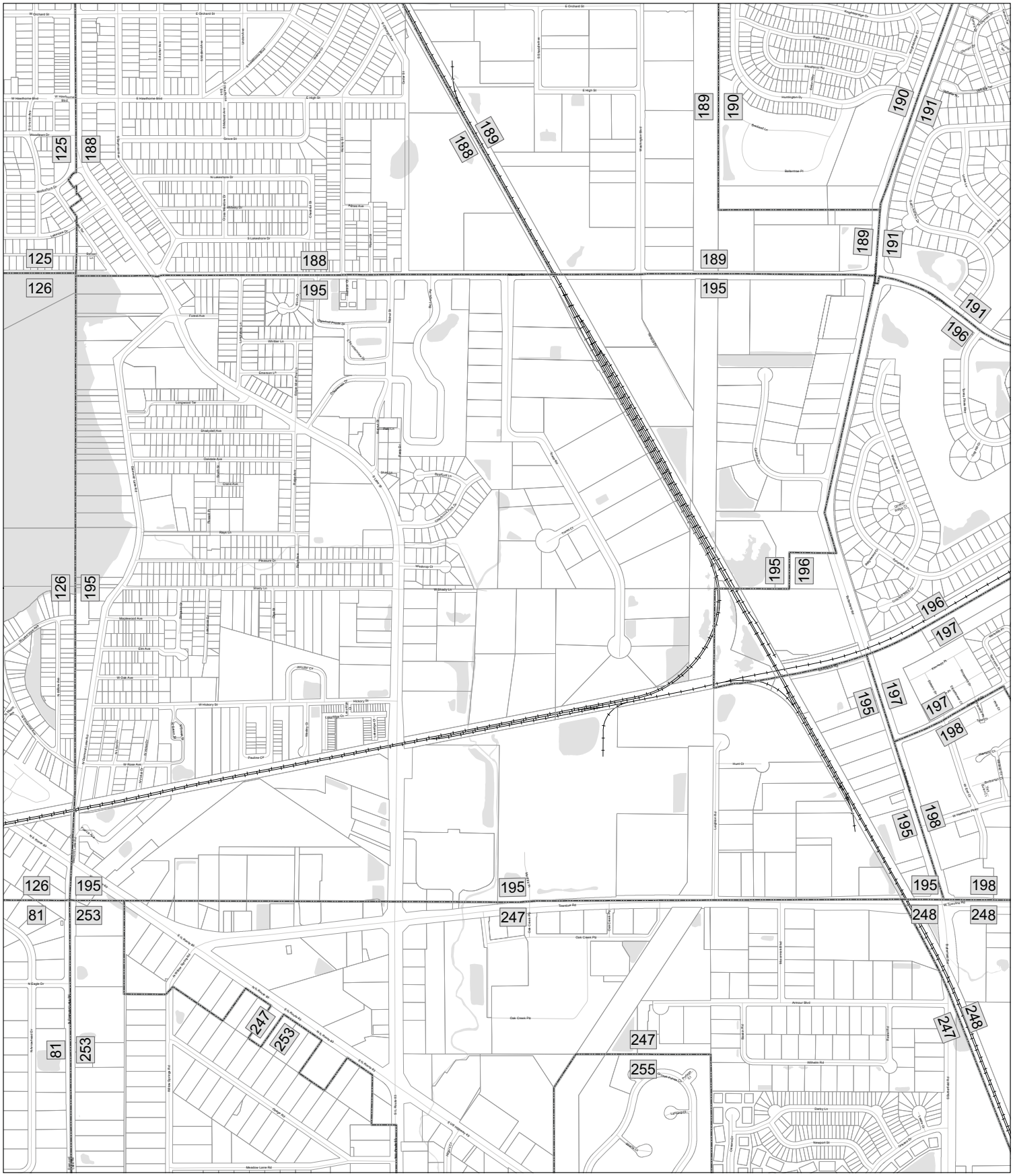

LakeCounty

Prepared By:
Lake County Dept. of Information Technology
GIS/Mapping Division
18 N County St
Waukegan IL 60085
(847) 377-2373

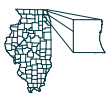

N
W E
S

1 inch = 500 feet

123	Election Precincts		Railroads
	Election Precincts		Roads
	Parcels		Bodies of Water

15-0047

Lake County Election Precinct 247

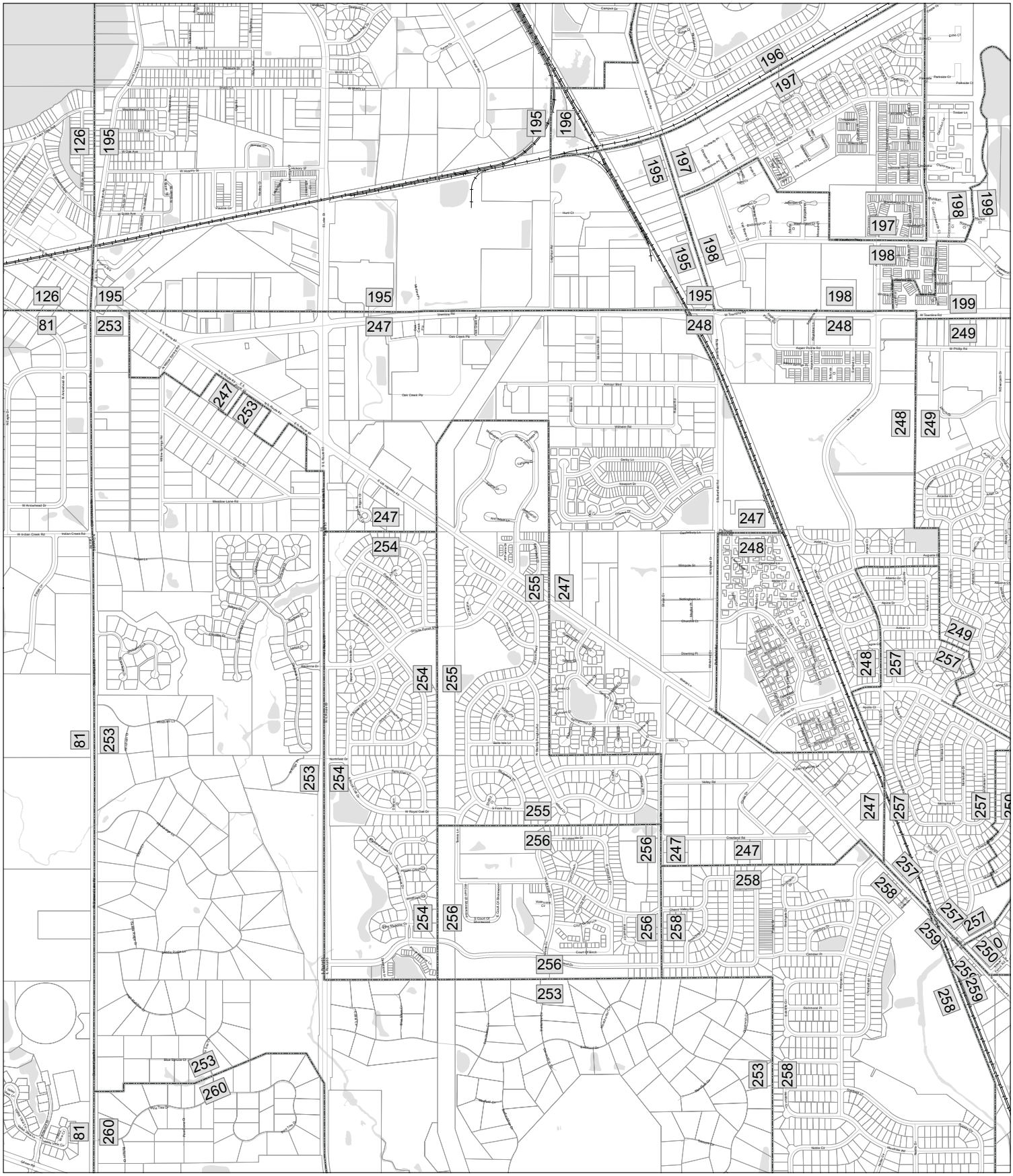

LakeCounty

Prepared By:
Lake County Dept. of Information Technology
GIS/Mapping Division
18 N County St
Waukegan IL 60085
(847) 377-2373

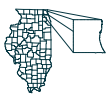

1 inch = 700 feet

123 Election Precincts

Election Precincts

Parcels

Railroads

Roads

Bodies of Water

15-0047