Election Precinct Map Book - Lake County Board District 16

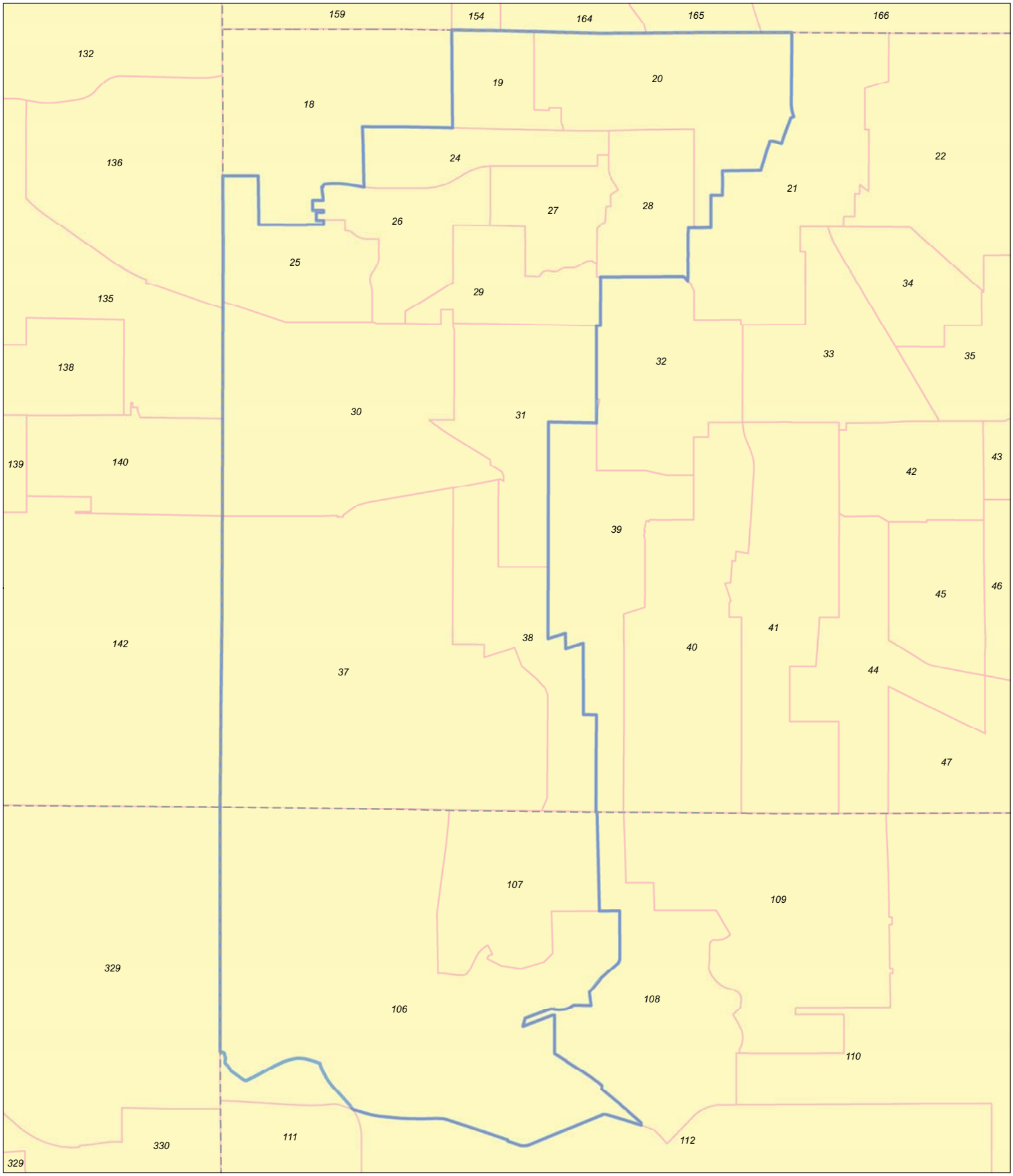

LakeCounty

Prepared By:
Lake County Dept. of Information Technology
GIS/Mapping Division
18 N County St
Waukegan IL 60085
(847) 377-2373

Lake County Board District

Townships

Election Precincts

Precincts may change after the publication of this map.
Contact the office of the Lake County Clerk at
(847) 377-2400 for current information.

Revised 2014

Lake County Election Precinct 19

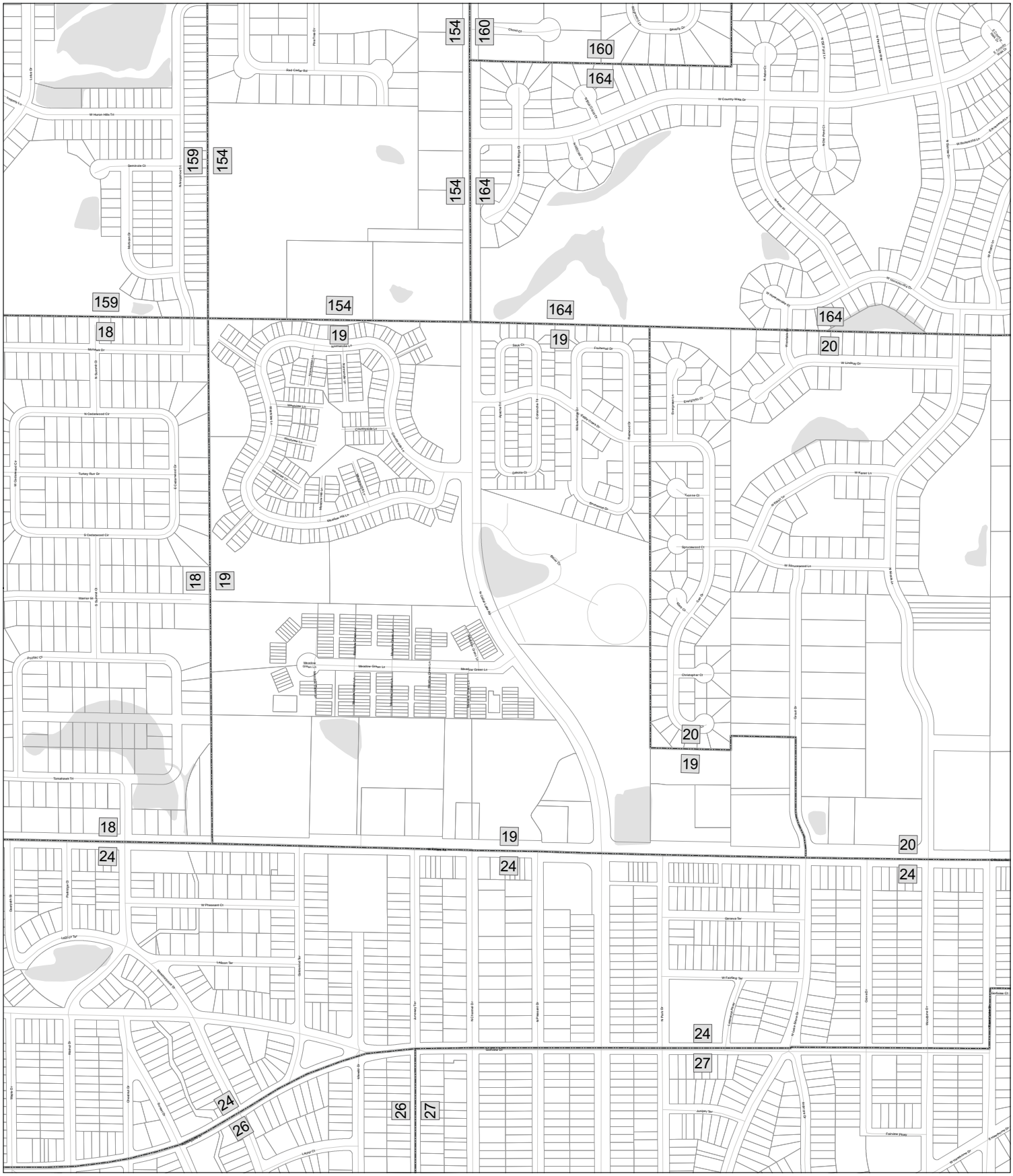
154
160
164
159
18
19
20
24
26
27
W Huron Hills Tr
Seminole Ct
Warner Dr
Monastery Dr
Red Cedar Rd
Pine Hill Dr
Closed Ct
Beverly Dr
W Country Way Dr
N Pheasant Run Dr
N Hill Dr
N Hill Pass Ct
N Hill Pass Dr
N Hill Ridge Ln
N Hill Ridge Dr
N Hill Ridge Ct
N Hill Ridge Cir
N Hill Ridge Pl

Lake County Election Precinct 20

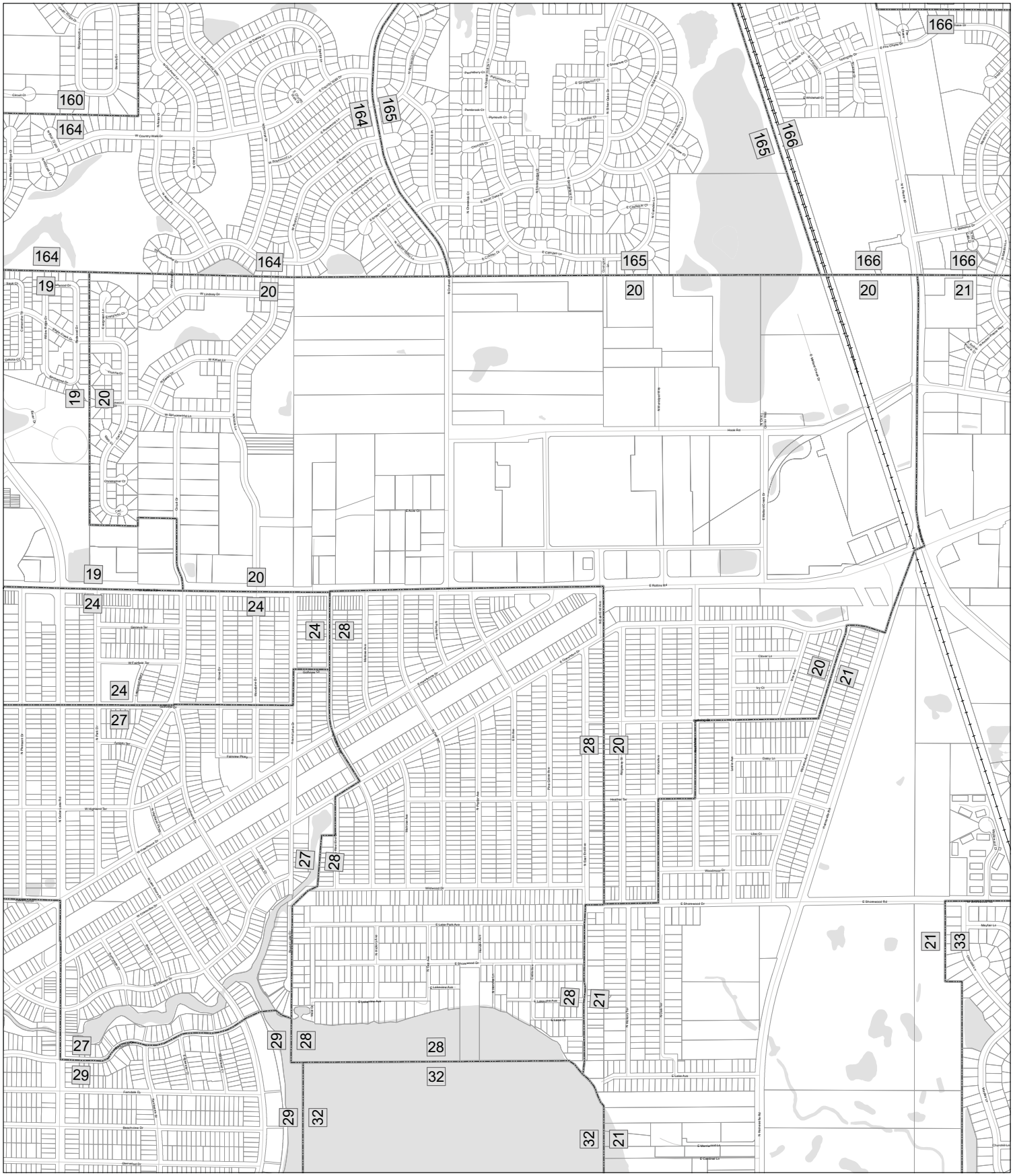

LakeCounty

Prepared By:
Lake County Dept. of Information Technology
GIS/Mapping Division
18 N County St
Waukegan IL 60085
(847) 377-2373

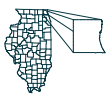

N
W E
S

1 inch = 500 feet

123	Election Precincts		Railroads
	Election Precincts		Roads
	Parcels		Bodies of Water

15-0047

Lake County Election Precinct 24

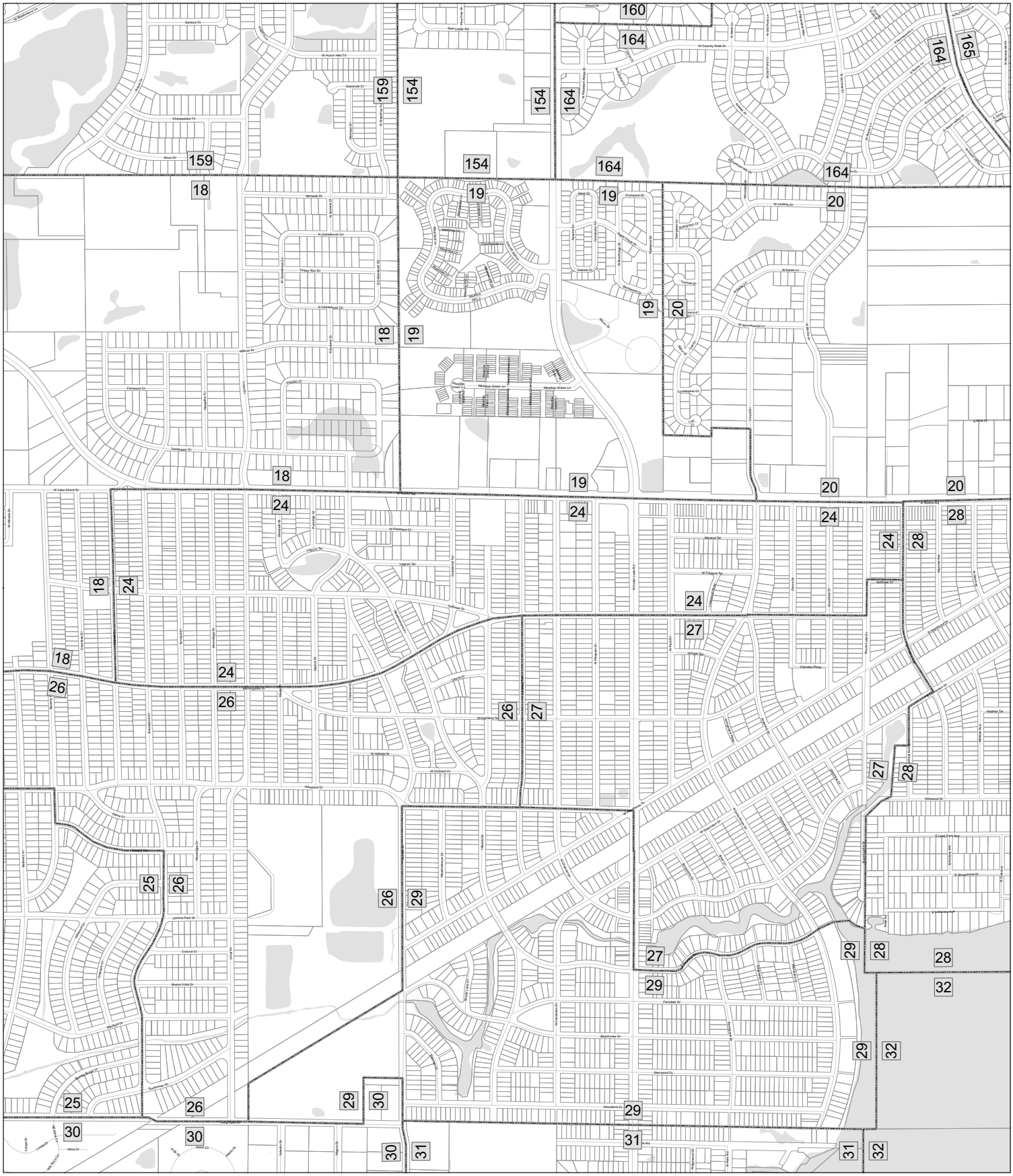

LakeCounty

Prepared By:
Lake County Dept. of Information Technology
GIS/Mapping Division
18 N County St
Waukegan IL 60085
(847) 377-2373

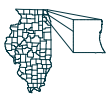

N
W E
S

1 inch = 500 feet

123	Election Precincts		Railroads
	Election Precincts		Roads
	Parcels		Bodies of Water

15-0047

Lake County Election Precinct 25

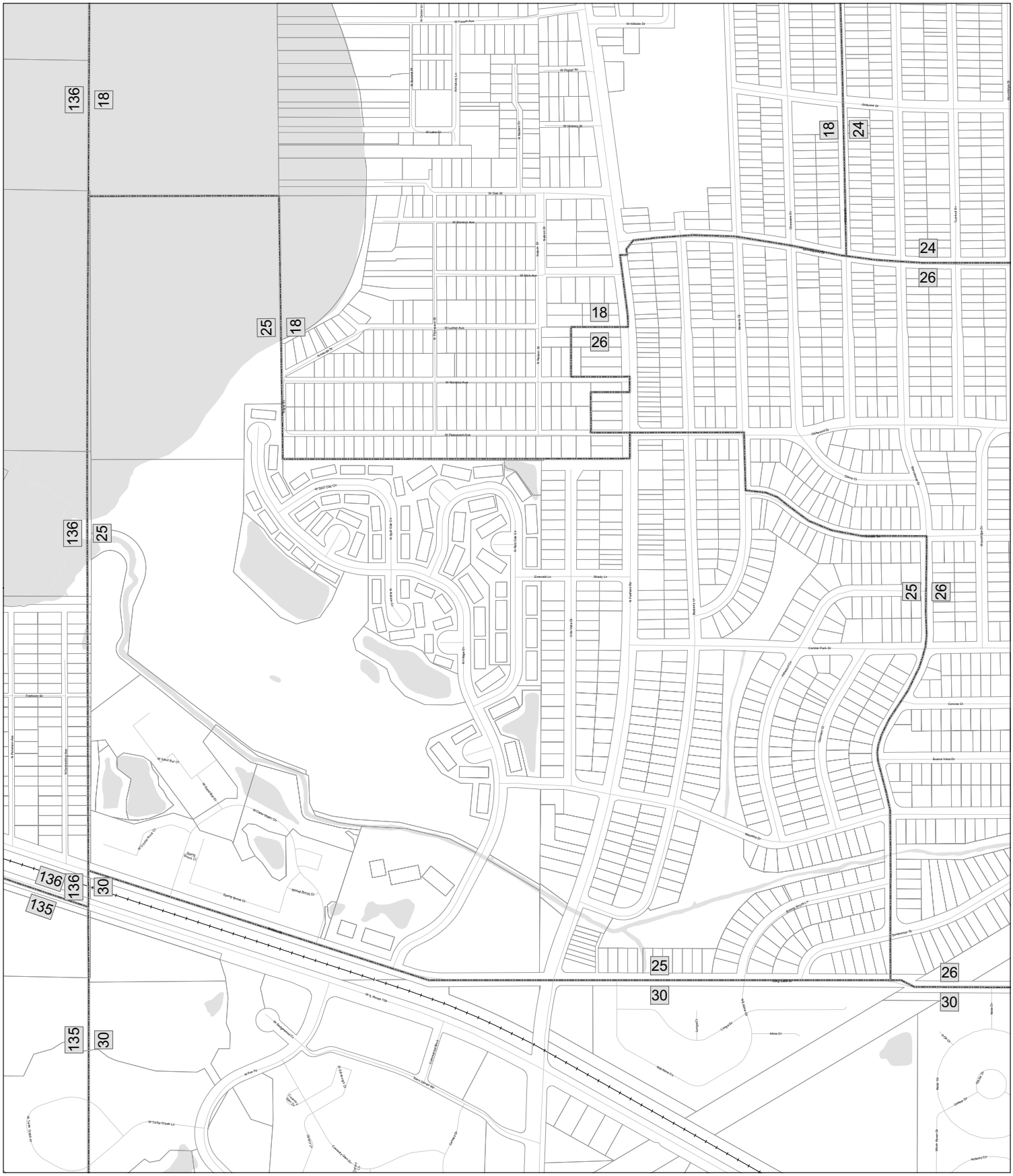

LakeCounty

Prepared By:
Lake County Dept. of Information Technology
GIS/Mapping Division
18 N County St
Waukegan IL 60085
(847) 377-2373

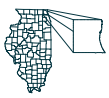

1 inch = 300 feet

123 Election Precincts

Election Precincts

Parcels

Railroads

Roads

Bodies of Water

15-0047

Lake County Election Precinct 26

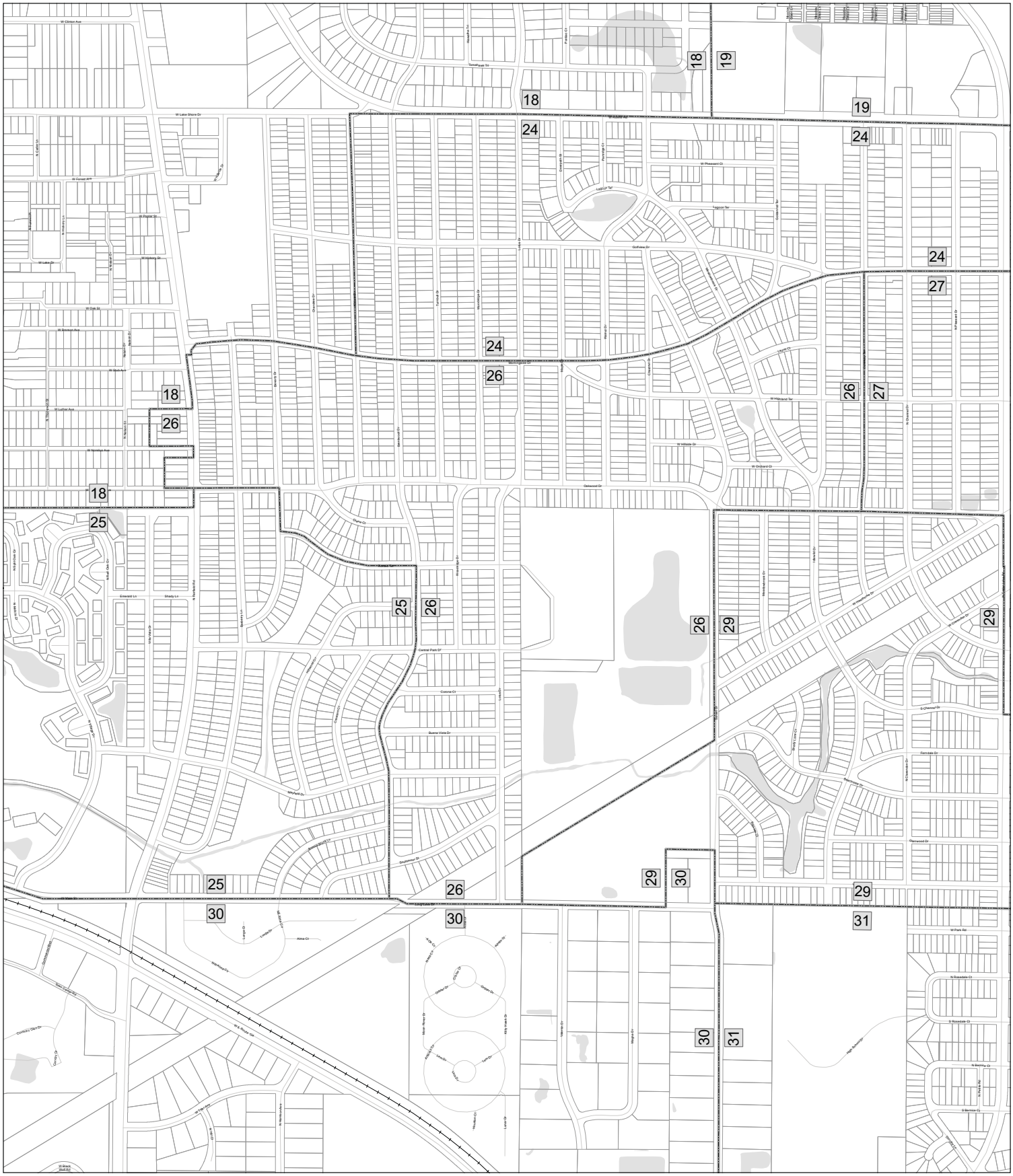
18
19
24
27
26
25
29
30
31
W Clinton Ave
W Lake Shore Dr
W Grand Ave
W Lake Dr
W Oak St
W Sheridan Ave
W Sixth Ave
W Lutzke Ave
W Nicholas Ave
W Hillside Dr
W Orchard Ct
Oakwood Dr
Olive Ct
Grove Ln
Shady Ln
Central Park Dr
Cocoa Ct
Buena Vista Dr
Mayfield Dr
Sherwood Ln
Shadowood Dr
W Park Rd
N Rosedale Ct
S Rosedale Ct
N Berthe Ct
S Berthe Ct
Ferndale Dr
Renwood Dr
S Chenoa Dr
Meadowood Dr
Hillcrest Dr
W Hawthorne Dr
Cornelia Ct
Lenox Dr
Alma Ct
W Hoag Dr
W Shore Dr
Cornelia Dr
Tenny Dr
N Tyler St
N Hendricks Ln
Curtis St
W Black Wolf Dr
Sam Cronkright Rd
Lake Shore Rd
Tomahawk Trl
Hawthorne Ln
Pinkes Ct
Pleasant Ct
Lagoon Ter
Golfview Dr
Meadowood Dr
Hillcrest Dr
Cherry Ln
Cherry Ln
Cherry Ln
Lewis Dr
Hawthorne Dr
Hawthorne Dr
Hawthorne

Lake County Election Precinct 27

19
20
24
28
26
27
29
32
W Highland Ter
Highland Dr
Oakwood Dr
Fairmont Dr
Fairmont Ct
Fairmont Pl
Fairmont Ln
Fairmont Cir
Fairmont Way
Fairmont Ave
Fairmont Rd
Fairmont Blvd
Fairmont Pkwy
Fairmont Ter
Fairmont Sq
Fairmont Trl
Fairmont Hwy
Fairmont Tpk
Fairmont Xing
Fairmont Xrd
Fairmont Xway
Fairmont Xave
Fairmont Xrd
Fairmont Xblvd
Fairmont Xpkwy
Fairmont Xter
Fairmont Xsq
Fairmont Xtrl
Fairmont Xhwy
Fairmont Xtpk
Fairmont Xxing
Fairmont Xxrd
Fairmont Xxway
Fairmont Xxave
Fairmont Xxrd
Fairmont Xxblvd
Fairmont Xxpkwy
Fairmont Xxter
Fairmont Xxsq
Fairmont Xxtrl
Fairmont Xxhwy
Fairmont Xxtpk
Fairmont Xxxing
Fairmont Xxxrd
Fairmont Xxxway
Fairmont Xxxave
Fairmont Xxxrd
Fairmont Xxxblvd
Fairmont Xxxpkwy
Fairmont Xxxter
Fairmont Xxxsq
Fairmont Xxxtrl
Fairmont Xxxhwy
Fairmont Xxxtpk
Fairmont Xxxxing
Fairmont Xxxxrd
Fairmont Xxxxway
Fairmont Xxxxave
Fairmont Xxxxrd
Fairmont Xxxxblvd
Fairmont Xxxxpkwy
Fairmont Xxxxter
Fairmont Xxxxsq
Fairmont Xxxxtrl
Fairmont Xxxxhwy
Fairmont Xxxxtpk
Fairmont Xxxxxing
Fairmont Xxxxxrd
Fairmont Xxxxxway
Fairmont Xxxxxave
Fairmont Xxxxxrd
Fairmont Xxxxxblvd
Fairmont Xxxxxpkwy
Fairmont Xxxxxter
Fairmont Xxxxxsq
Fairmont Xxxxxtrl
Fairmont Xxxxxhwy
Fairmont Xxxxxtpk
Fairmont Xxxxxxing
Fairmont Xxxxxxrd
Fairmont Xxxxxxway
Fairmont Xxxxxxave
Fairmont Xxxxxxrd
Fairmont Xxxxxxblvd
Fairmont Xxxxxxpkwy
Fairmont Xxxxxxter
Fairmont Xxxxxxsq
Fairmont Xxxxxxtrl
Fairmont Xxxxxxhwy
Fairmont Xxxxxxtpk
Fairmont Xxxxxxxing
Fairmont Xxxxxxxrd
Fairmont Xxxxxxxway
Fairmont Xxxxxxxave
Fairmont Xxxxxxxrd
Fairmont Xxxxxxxblvd
Fairmont Xxxxxxxpkwy
Fairmont Xxxxxxxter
Fairmont Xxxxxxxsq
Fairmont Xxxxxxxtrl
Fairmont Xxxxxxxhwy
Fairmont Xxxxxxxtpk
Fairmont Xxxxxxxxing
Fairmont Xxxxxxxxrd
Fairmont Xxxxxxxxway
Fairmont Xxxxxxxxave
Fairmont Xxxxxxxxrd
Fairmont Xxxxxxxxblvd
Fairmont Xxxxxxxxpkwy
Fairmont Xxxxxxxxter
Fairmont Xxxxxxxxsq
Fairmont Xxxxxxxxtrl
Fairmont Xxxxxxxxhwy
Fairmont Xxxxxxxxtpk
Fairmont Xxxxxxxxxing
Fairmont Xxxxxxxxxrd
Fairmont Xxxxxxxxxway
Fairmont Xxxxxxxxxave
Fairmont Xxxxxxxxxrd
Fairmont Xxxxxxxxxblvd
Fairmont Xxxxxxxxxpkwy
Fairmont Xxxxxxxxxter
Fairmont Xxxxxxxxxsq
Fairmont Xxxxxxxxxtrl
Fairmont Xxxxxxxxxhwy
Fairmont Xxxxxxxxxtpk
Fairmont Xxxxxxxxxxing
Fairmont Xxxxxxxxxxrd
Fairmont Xxxxxxxxxxway
Fairmont Xxxxxxxxxxave
Fairmont Xxxxxxxxxxrd
Fairmont Xxxxxxxxxxblvd
Fairmont Xxxxxxxxxxpkwy
Fairmont Xxxxxxxxxxter
Fairmont Xxxxxxxxxxsq
Fairmont Xxxxxxxxxxtrl
Fairmont Xxxxxxxxxxhwy
Fairmont Xxxxxxxxxxtpk
Fairmont Xxxxxxxxxxxing
Fairmont Xxxxxxxxxxxrd
Fairmont Xxxxxxxxxxxway
Fairmont Xxxxxxxxxxxave
Fairmont Xxxxxxxxxxxrd
Fairmont Xxxxxxxxxxxblvd
Fairmont Xxxxxxxxxxxpkwy
Fairmont Xxxxxxxxxxxter
Fairmont Xxxxxxxxxxxsq
Fairmont Xxxxxxxxxxxtrl
Fairmont Xxxxxxxxxxxhwy
Fairmont Xxxxxxxxxxxtpk
Fairmont Xxxxxxxxxxxxing
Fairmont Xxxxxxxxxxxxrd
Fairmont Xxxxxxxxxxxxway
Fairmont Xxxxxxxxxxxxave
Fairmont Xxxxxxxxxxxxrd
Fairmont Xxxxxxxxxxxxblvd
Fairmont Xxxxxxxxxxxxpkwy
Fairmont Xxxxxxxxxxxxter
Fairmont Xxxxxxxxxxxxsq
Fairmont Xxxxxxxxxxxxtrl
Fairmont Xxxxxxxxxxxxhwy
Fairmont Xxxxxxxxxxxxtpk
Fairmont Xxxxxxxxxxxxxing
Fairmont Xxxxxxxxxxxxxrd
Fairmont Xxxxxxxxxxxxxway
Fairmont Xxxxxxxxxxxxxave
Fairmont Xxxxxxxxxxxxxrd
Fairmont Xxxxxxxxxxxxxblvd
Fairmont Xxxxxxxxxxxxxpkwy
Fairmont Xxxxxxxxxxxxxter
Fairmont Xxxxxxxxxxxxxsq
Fairmont Xxxxxxxxxxxxxtrl
Fairmont Xxxxxxxxxxxxxhwy
Fairmont Xxxxxxxxxxxxxtpk
Fairmont Xxxxxxxxxxxxxxing
Fairmont Xxxxxxxxxxxxxxrd
Fairmont Xxxxxxxxxxxxxxway
Fairmont Xxxxxxxxxxxxxxave
Fairmont Xxxxxxxxxxxxxxrd
Fairmont Xxxxxxxxxxxxxxblvd
Fairmont Xxxxxxxxxxxxxxpkwy
Fairmont Xxxxxxxxxxxxxxter
Fairmont Xxxxxxxxxxxxxxsq
Fairmont Xxxxxxxxxxxxxxtrl
Fairmont Xxxxxxxxxxxxxxhwy
Fairmont Xxxxxxxxxxxxxxtpk
Fairmont Xxxxxxxxxxxxxxxing
Fairmont Xxxxxxxxxxxxxxxrd
Fairmont Xxxxxxxxxxxxxxxway
Fairmont Xxxxxxxxxxxxxxxave
Fairmont Xxxxxxxxxxxxxxxrd
Fairmont Xxxxxxxxxxxxxxxblvd
Fairmont Xxxxxxxxxxxxxxxpkwy
Fairmont Xxxxxxxxxxxxxxxter
Fairmont Xxxxxxxxxxxxxxxsq
Fairmont Xxxxxxxxxxxxxxxtrl
Fairmont Xxxxxxxxxxxxxxxhwy
Fairmont Xxxxxxxxxxxxxxxtpk
Fairmont Xxxxxxxxxxxxxxxxing
Fairmont Xxxxxxxxxxxxxxxxrd
Fairmont Xxxxxxxxxxxxxxxxway
Fairmont Xxxxxxxxxxxxxxxxave
Fairmont Xxxxxxxxxxxxxxxxrd
Fairmont Xxxxxxxxxxxxxxxxblvd
Fairmont Xxxxxxxxxxxxxxxxpkwy
Fairmont Xxxxxxxxxxxxxxxxter
Fairmont Xxxxxxxxxxxxxxxxsq
Fairmont Xxxxxxxxxxxxxxxxtrl
Fairmont Xxxxxxxxxxxxxxxxhwy
Fairmont Xxxxxxxxxxxxxxxxtpk
Fairmont Xxxxxxxxxxxxxxxxxing
Fairmont Xxxxxxxxxxxxxxxxxrd
Fairmont Xxxxxxxxxxxxxxxxxway
Fairmont Xxxxxxxxxxxxxxxxxave
Fairmont Xxxxxxxxxxxxxxxxxrd
Fairmont Xxxxxxxxxxxxxxxxxblvd
Fairmont Xxxxxxxxxxxxxxxxxpkwy
Fairmont Xxxxxxxxxxxxxxxxxter
Fairmont Xxxxxxxxxxxxxxxxxsq
Fairmont Xxxxxxxxxxxxxxxxxtrl
Fairmont Xxxxxxxxxxxxxxxxxhwy
Fairmont Xxxxxxxxxxxxxxxxxtpk
Fairmont Xxxxxxxxxxxxxxxxxxing
Fairmont Xxxxxxxxxxxxxxxxxxrd
Fairmont Xxxxxxxxxxxxxxxxxxway
Fairmont Xxxxxxxxxxxxxxxxxxave
Fairmont Xxxxxxxxxxxxxxxxxxrd
Fairmont Xxxxxxxxxxxxxxxxxxblvd
Fairmont Xxxxxxxxxxxxxxxxxxpkwy
Fairmont Xxxxxxxxxxxxxxxxxxter
Fairmont Xxxxxxxxxxxxxxxxxxsq
Fairmont Xxxxxxxxxxxxxxxxxxtrl
Fairmont Xxxxxxxxxxxxxxxxxxhwy
Fairmont Xxxxxxxxxxxxxxxxxxtpk
Fairmont Xxxxxxxxxxxxxxxxxxxing
Fairmont Xxxxxxxxxxxxxxxxxxxrd
Fairmont Xxxxxxxxxxxxxxxxxxxway
Fairmont Xxxxxxxxxxxxxxxxxxxave
Fairmont Xxxxxxxxxxxxxxxxxxxrd
Fairmont Xxxxxxxxxxxxxxxxxxxblvd
Fairmont Xxxxxxxxxxxxxxxxxxxpkwy
Fairmont Xxxxxxxxxxxxxxxxxxxter
Fairmont Xxxxxxxxxxxxxxxxxxxsq
Fairmont Xxxxxxxxxxxxxxxxxxxtrl
Fairmont Xxxxxxxxxxxxxxxxxxxhwy
Fairmont Xxxxxxxxxxxxxxxxxxxtpk
Fairmont Xxxxxxxxxxxxxxxxxxxxing
Fairmont Xx

Lake County Election Precinct 28

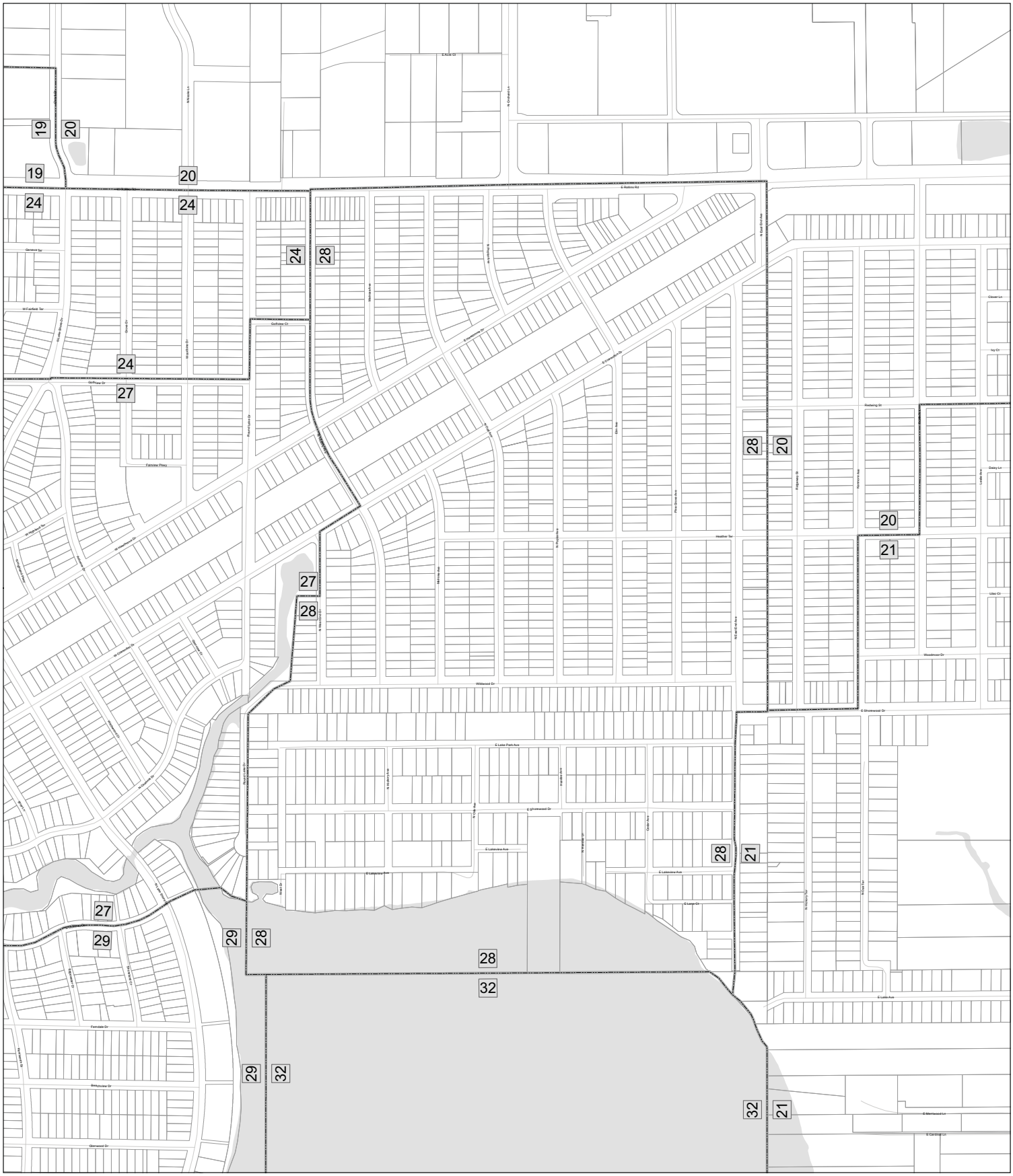

LakeCounty

Prepared By:
Lake County Dept. of Information Technology
GIS/Mapping Division
18 N County St
Waukegan IL 60085
(847) 377-2373

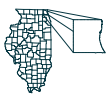

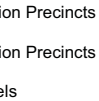

1 inch = 300 feet

123	Election Precincts		Railroads
	Election Precincts		Roads
	Parcels		Bodies of Water

15-0047

Lake County Election Precinct 29

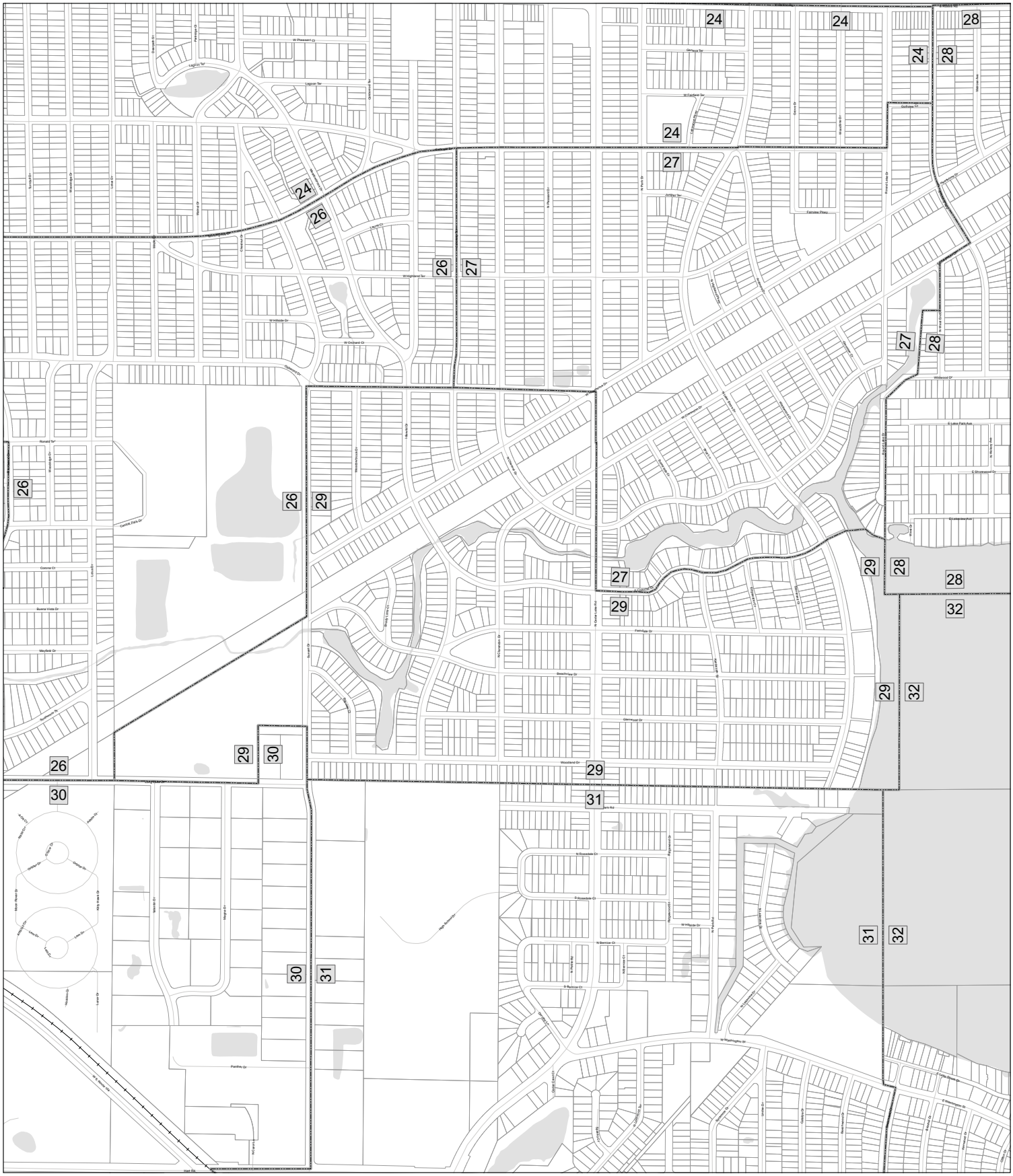

LakeCounty

Prepared By:
Lake County Dept. of Information Technology
GIS/Mapping Division
18 N County St
Waukegan IL 60085
(847) 377-2373

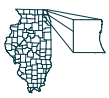

N
W E
S

1 inch = 400 feet

123	Election Precincts		Railroads
	Election Precincts		Roads
	Parcels		Bodies of Water

15-0047

Lake County Election Precinct 30

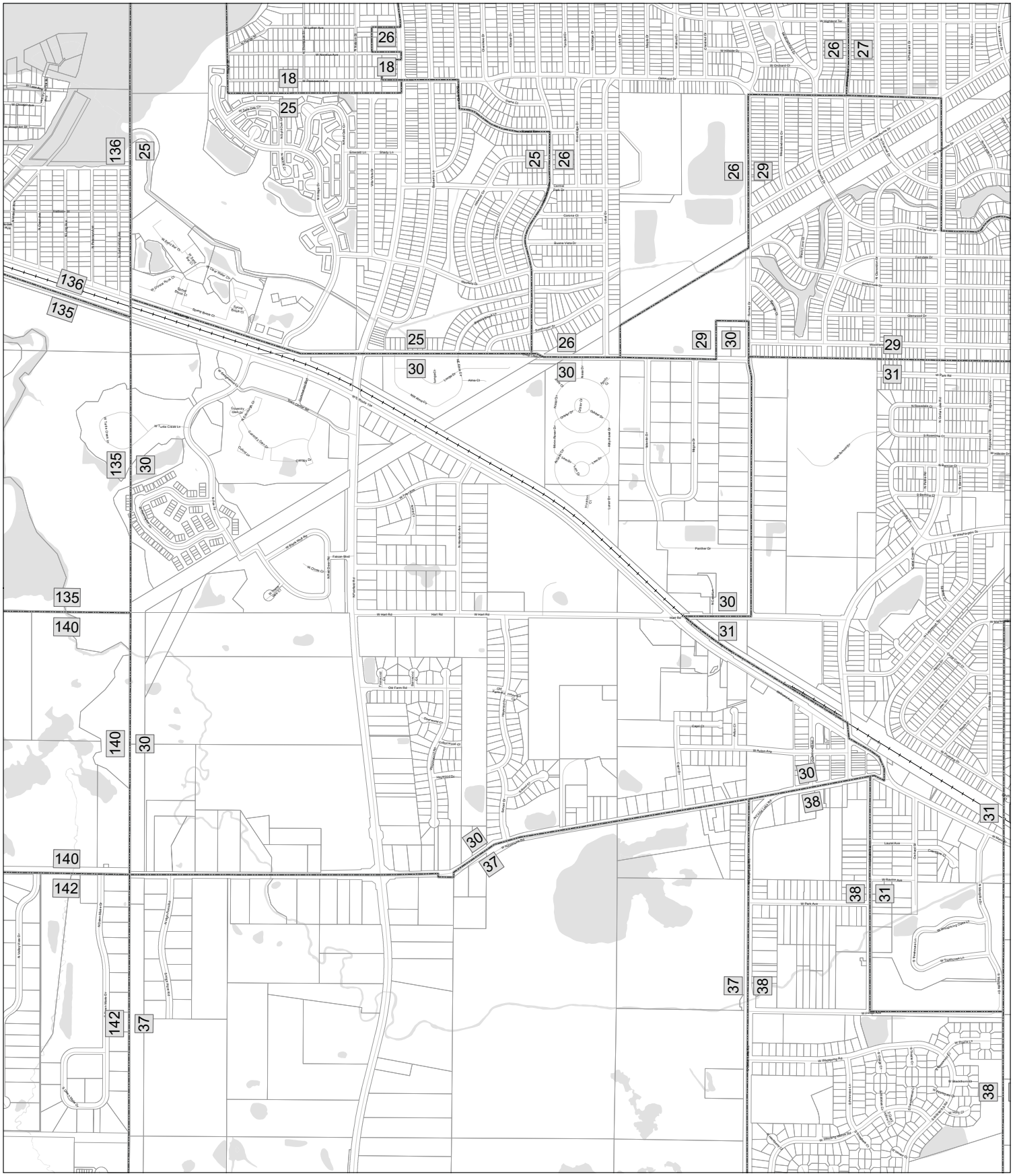

LakeCounty

Prepared By:
Lake County Dept. of Information Technology
GIS/Mapping Division
18 N County St
Waukegan IL 60085
(847) 377-2373

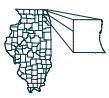

1 inch = 600 feet

123 Election Precincts

Election Precincts

Parcels

Railroads

Roads

Bodies of Water

15-0047

Lake County Election Precinct 31

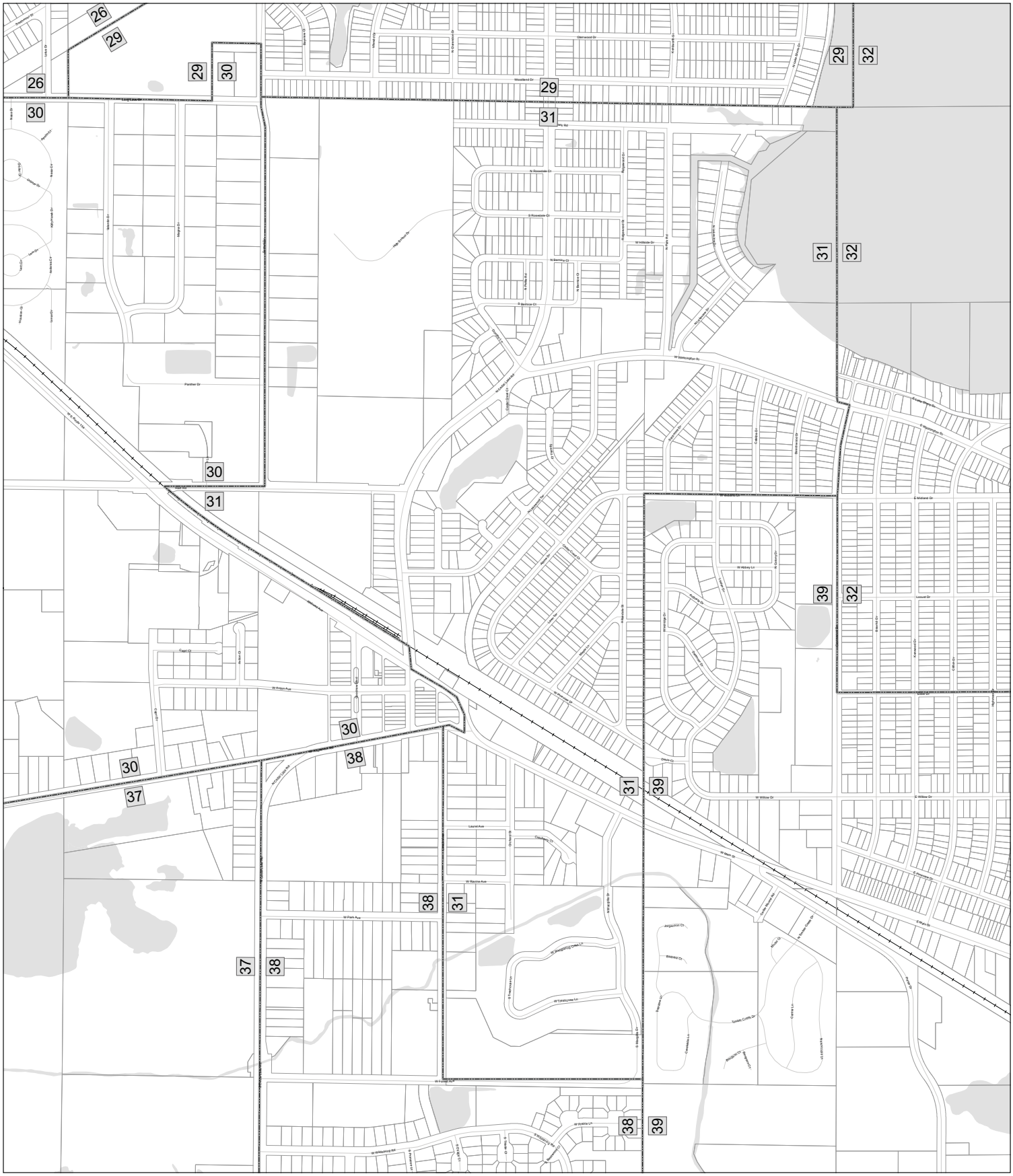
26
29
30
31
32
39
37
38
Woodland Dr
Glenwood Dr
N Rosedale Dr
S Rosedale Ct
W Hillside Dr
N Sterling Ct
N Nevins Ct
N Hale Ln
W Washington St
Panther Dr
W Prairie Ln
W Antioch Ave
Capri Ct
Laurel Ave
Orchard St
Osborne Ct
W Sauce Ave
W Park Ave
W Main St
E Main St
W Willow Dr
E Willow Dr
W Abbey Ln
E Midland Dr
Louisiana Dr
Kenwood Dr
Gilbert Dr
Hawthorne Dr
Hawthorne Ln
Hawthorne Ct
Hawthorne Cir
Hawthorne Pl
Hawthorne Pkwy
Hawthorne Sq
Hawthorne Ter
Hawthorne Wy
Hawthorne Xing
Hawthorne Blvd

Lake County Election Precinct 37

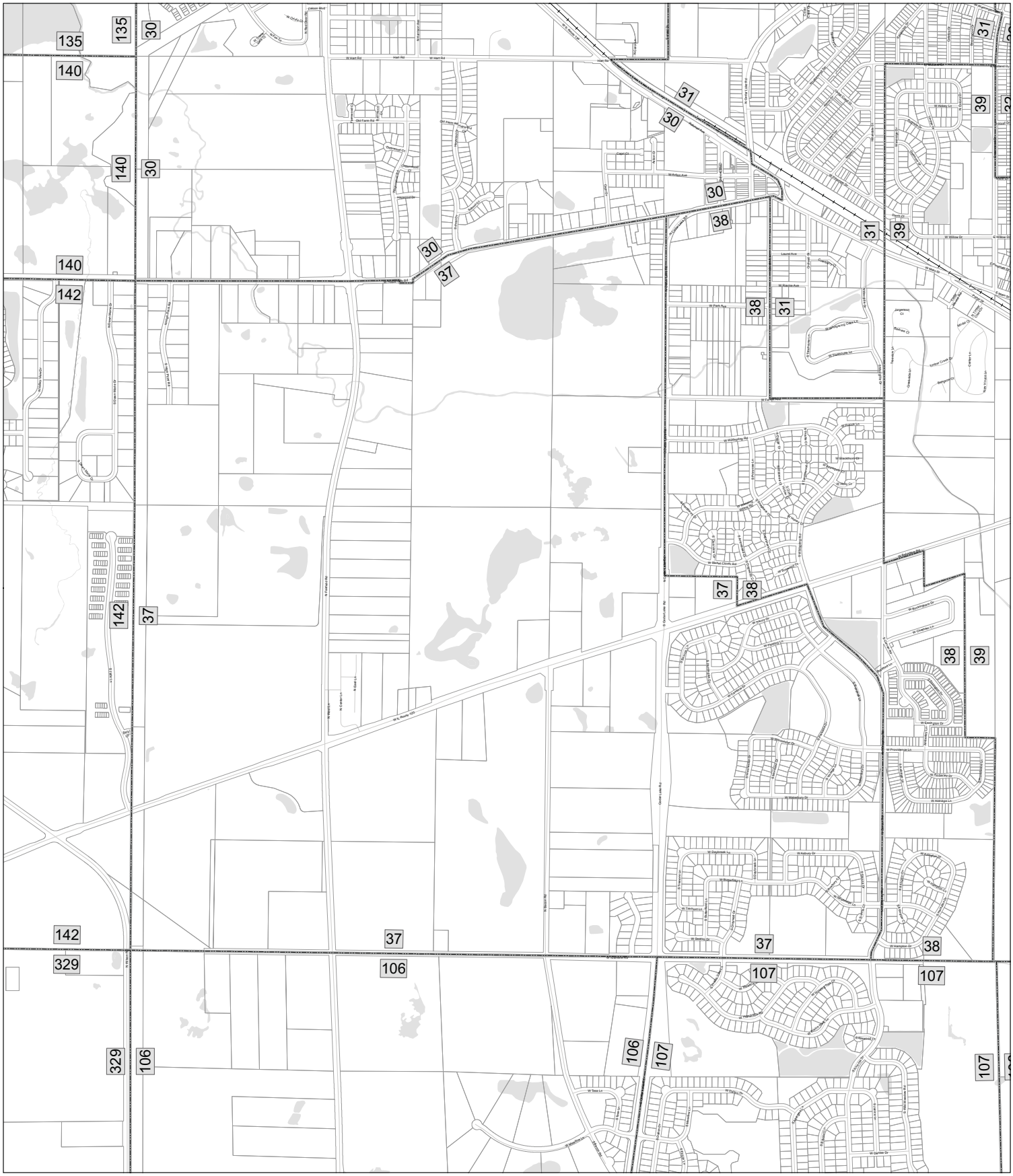
135
140
142
329
30
31
37
38
39
106
107
W Hart Rd
W Rollins Rd
W Grand Ave
W Belmont Ave
W Fairfield Ave
W Wilson Rd
W Buckley Rd
W Ashley Dr
W Ashbury Dr
W Stratford Dr
W Tess Ln
W Garnet Dr
N Gilaspie Rd
N Gilaspie Dr
N Gilaspie Ln
N Gilaspie Ct
N Gilaspie Pl
N Gilaspie Cir
N Gilaspie Way
N Gilaspie Ter
N Gilaspie Sq
N Gilaspie Trl
N Gilaspie Blvd
N Gilaspie Aly
N Gilaspie Xing
N Gilaspie Hwy
N Gilaspie Pkwy
N Gilaspie Tpk
N Gilaspie Rte
N Gilaspie Rte 120
N Gilaspie Rte 120 Bypass
N Gilaspie Rte 120 Spur
N Gilaspie Rte 120 Alt
N Gilaspie Rte 120 Loop
N Gilaspie Rte 120 Business
N Gilaspie Rte 120 Bypass Business
N Gilaspie Rte 120 Spur Business
N Gilaspie Rte 120 Alt Business
N Gilaspie Rte 120 Loop Business
N Gilaspie Rte 120 Bypass Alt
N Gilaspie Rte 120 Spur Alt
N Gilaspie Rte 120 Loop Alt
N Gilaspie Rte 120 Bypass Loop
N Gilaspie Rte 120 Spur Loop
N Gilaspie Rte 120 Alt Loop
N Gilaspie Rte 120 Bypass Alt Loop
N Gilaspie Rte 120 Spur Alt Loop
N Gilaspie Rte 120 Loop Alt Loop
N Gilaspie Rte 120 Bypass Loop Alt
N Gilaspie Rte 120 Spur Loop Alt
N Gilaspie Rte 120 Alt Loop Alt
N Gilaspie Rte 120 Bypass Alt Loop Alt
N Gilaspie Rte 120 Spur Alt Loop Alt
N Gilaspie Rte 120 Loop Alt Loop Alt
N Gilaspie Rte 120 Bypass Loop Alt Loop Alt
N Gilaspie Rte 120 Spur Loop Alt Loop Alt
N Gilaspie Rte 120 Alt Loop Alt Loop Alt
N Gilaspie Rte 120 Bypass Alt Loop Alt Loop Alt
N Gilaspie Rte 120 Spur Alt Loop Alt Loop Alt
N Gilaspie Rte 120 Loop Alt Loop Alt Loop Alt
N Gilaspie Rte 120 Bypass Loop Alt Loop Alt Loop Alt
N Gilaspie Rte 120 Spur Loop Alt Loop Alt Loop Alt
N Gilaspie Rte 120 Alt Loop Alt Loop Alt Loop Alt
N Gilaspie Rte 120 Bypass Alt Loop Alt Loop Alt Loop Alt
N Gilaspie Rte 120 Spur Alt Loop Alt Loop Alt Loop Alt
N Gilaspie Rte 120 Loop Alt Loop Alt Loop Alt Loop Alt
N Gilaspie Rte 120 Bypass Loop Alt Loop Alt Loop Alt Loop Alt
N Gilaspie Rte 120 Spur Loop Alt Loop Alt Loop Alt Loop Alt
N Gilaspie Rte 120 Alt Loop Alt Loop Alt Loop Alt Loop Alt
N Gilaspie Rte 120 Bypass Alt Loop Alt Loop Alt Loop Alt Loop Alt
N Gilaspie Rte 120 Spur Alt Loop Alt Loop Alt Loop Alt Loop Alt
N Gilaspie Rte 120 Loop Alt Loop Alt Loop Alt Loop Alt Loop Alt
N Gilaspie Rte 120 Bypass Loop Alt Loop Alt Loop Alt Loop Alt Loop Alt
N Gilaspie Rte 120 Spur Loop Alt Loop Alt Loop Alt Loop Alt Loop Alt
N Gilaspie Rte 120 Alt Loop Alt Loop Alt Loop Alt Loop Alt Loop Alt
N Gilaspie Rte 120 Bypass Alt Loop Alt Loop Alt Loop Alt Loop Alt Loop Alt
N Gilaspie Rte 120 Spur Alt Loop Alt Loop Alt Loop Alt Loop Alt Loop Alt
N Gilaspie Rte 120 Loop Alt Loop Alt Loop Alt Loop Alt Loop Alt Loop Alt
N Gilaspie Rte 120 Bypass Loop Alt Loop Alt Loop Alt Loop Alt Loop Alt Loop Alt
N Gilaspie Rte 120 Spur Loop Alt Loop Alt Loop Alt Loop Alt Loop Alt Loop Alt
N Gilaspie Rte 120 Alt Loop Alt Loop Alt Loop Alt Loop Alt Loop Alt Loop Alt
N Gilaspie Rte 120 Bypass Alt Loop Alt Loop Alt Loop Alt Loop Alt Loop Alt Loop Alt
N Gilaspie Rte 120 Spur Alt Loop Alt Loop Alt Loop Alt Loop Alt Loop Alt Loop Alt
N Gilaspie Rte 120 Loop Alt Loop Alt Loop Alt Loop Alt Loop Alt Loop Alt Loop Alt
N Gilaspie Rte 120 Bypass Loop Alt Loop Alt Loop Alt Loop Alt Loop Alt Loop Alt Loop Alt
N Gilaspie Rte 120 Spur Loop Alt Loop Alt Loop Alt Loop Alt Loop Alt Loop Alt Loop Alt
N Gilaspie Rte 120 Alt Loop Alt Loop Alt Loop Alt Loop Alt Loop Alt Loop Alt Loop Alt
N Gilaspie Rte 120 Bypass Alt Loop Alt Loop Alt Loop Alt Loop Alt Loop Alt Loop Alt Loop Alt
N Gilaspie Rte 120 Spur Alt Loop Alt Loop Alt Loop Alt Loop Alt Loop Alt Loop Alt Loop Alt
N Gilaspie Rte 120 Loop Alt Loop Alt Loop Alt Loop Alt Loop Alt Loop Alt Loop Alt Loop Alt
N Gilaspie Rte 120 Bypass Loop Alt Loop Alt Loop Alt Loop Alt Loop Alt Loop Alt Loop Alt Loop Alt
N Gilaspie Rte 120 Spur Loop Alt Loop Alt Loop Alt Loop Alt Loop Alt Loop Alt Loop Alt Loop Alt
N Gilaspie Rte 120 Alt Loop Alt Loop Alt Loop Alt Loop Alt Loop Alt Loop Alt Loop Alt Loop Alt
N Gilaspie Rte 120 Bypass Alt Loop Alt Loop Alt Loop Alt Loop Alt Loop Alt Loop Alt Loop Alt Loop Alt
N Gilaspie Rte 120 Spur Alt Loop Alt Loop Alt Loop Alt Loop Alt Loop Alt Loop Alt Loop Alt Loop Alt
N Gilaspie Rte 120 Loop Alt Loop Alt Loop Alt Loop Alt Loop Alt Loop Alt Loop Alt Loop Alt Loop Alt
N Gilaspie Rte 120 Bypass Loop Alt Loop Alt Loop Alt Loop Alt Loop Alt Loop Alt Loop Alt Loop Alt Loop Alt
N Gilaspie Rte 120 Spur Loop Alt Loop Alt Loop Alt Loop Alt Loop Alt Loop Alt Loop Alt Loop Alt Loop Alt
N Gilaspie Rte 120 Alt Loop Alt Loop Alt Loop Alt Loop Alt Loop Alt Loop Alt Loop Alt Loop Alt Loop Alt
N Gilaspie Rte 120 Bypass Alt Loop Alt Loop Alt Loop Alt Loop Alt Loop Alt Loop Alt Loop Alt Loop Alt Loop Alt
N Gilaspie Rte 120 Spur Alt Loop Alt Loop Alt Loop Alt Loop Alt Loop Alt Loop Alt Loop Alt Loop Alt Loop Alt
N Gilaspie Rte 120 Loop Alt Loop Alt Loop Alt Loop Alt Loop Alt Loop Alt Loop Alt Loop Alt Loop Alt Loop Alt
N Gilaspie Rte 120 Bypass Loop Alt Loop Alt Loop Alt Loop Alt Loop Alt Loop Alt Loop Alt Loop Alt Loop Alt Loop Alt
N Gilaspie Rte 120 Spur Loop Alt Loop Alt Loop Alt Loop Alt Loop Alt Loop Alt Loop Alt Loop Alt Loop Alt Loop Alt
N Gilaspie Rte 120 Alt Loop Alt Loop Alt Loop Alt Loop Alt Loop Alt Loop Alt Loop Alt Loop Alt Loop Alt Loop Alt
N Gilaspie Rte 120 Bypass Alt Loop Alt Loop Alt Loop Alt Loop Alt Loop Alt Loop Alt Loop Alt Loop Alt Loop Alt Loop Alt
N Gilaspie Rte 120 Spur Alt Loop Alt Loop Alt Loop Alt Loop Alt Loop Alt Loop Alt Loop Alt Loop Alt Loop Alt Loop Alt
N Gilaspie Rte 120 Loop Alt Loop Alt Loop Alt Loop Alt Loop Alt Loop Alt Loop Alt Loop Alt Loop Alt Loop Alt Loop Alt
N Gilaspie Rte 120 Bypass Loop Alt Loop Alt Loop Alt Loop Alt Loop Alt Loop Alt Loop Alt Loop Alt Loop Alt Loop Alt Loop Alt
N Gilaspie Rte 120 Spur Loop Alt Loop Alt Loop Alt Loop Alt Loop Alt Loop Alt Loop Alt Loop Alt Loop Alt Loop Alt Loop Alt
N Gilaspie Rte 120 Alt Loop Alt Loop Alt Loop Alt Loop Alt Loop Alt Loop Alt Loop Alt Loop Alt Loop Alt Loop Alt Loop Alt
N Gilaspie Rte 120 Bypass Alt Loop Alt Loop Alt Loop Alt Loop Alt Loop Alt Loop Alt Loop Alt Loop Alt Loop Alt Loop Alt Loop Alt
N Gilaspie Rte 120 Spur Alt Loop Alt Loop Alt Loop Alt Loop Alt Loop Alt Loop Alt Loop Alt Loop Alt Loop Alt Loop Alt Loop Alt
N Gilaspie Rte 120 Loop Alt Loop Alt Loop Alt Loop Alt Loop Alt Loop Alt Loop Alt Loop Alt Loop Alt Loop Alt Loop Alt Loop Alt
N Gilaspie Rte 120 Bypass Loop Alt Loop Alt Loop Alt Loop Alt Loop Alt Loop Alt Loop Alt Loop Alt Loop Alt Loop Alt Loop Alt Loop Alt
N Gilaspie Rte 120 Spur Loop Alt Loop Alt Loop Alt Loop Alt Loop Alt Loop Alt Loop Alt Loop Alt Loop Alt Loop Alt Loop Alt Loop Alt
N Gilaspie Rte 120 Alt Loop

Lake County Election Precinct 38

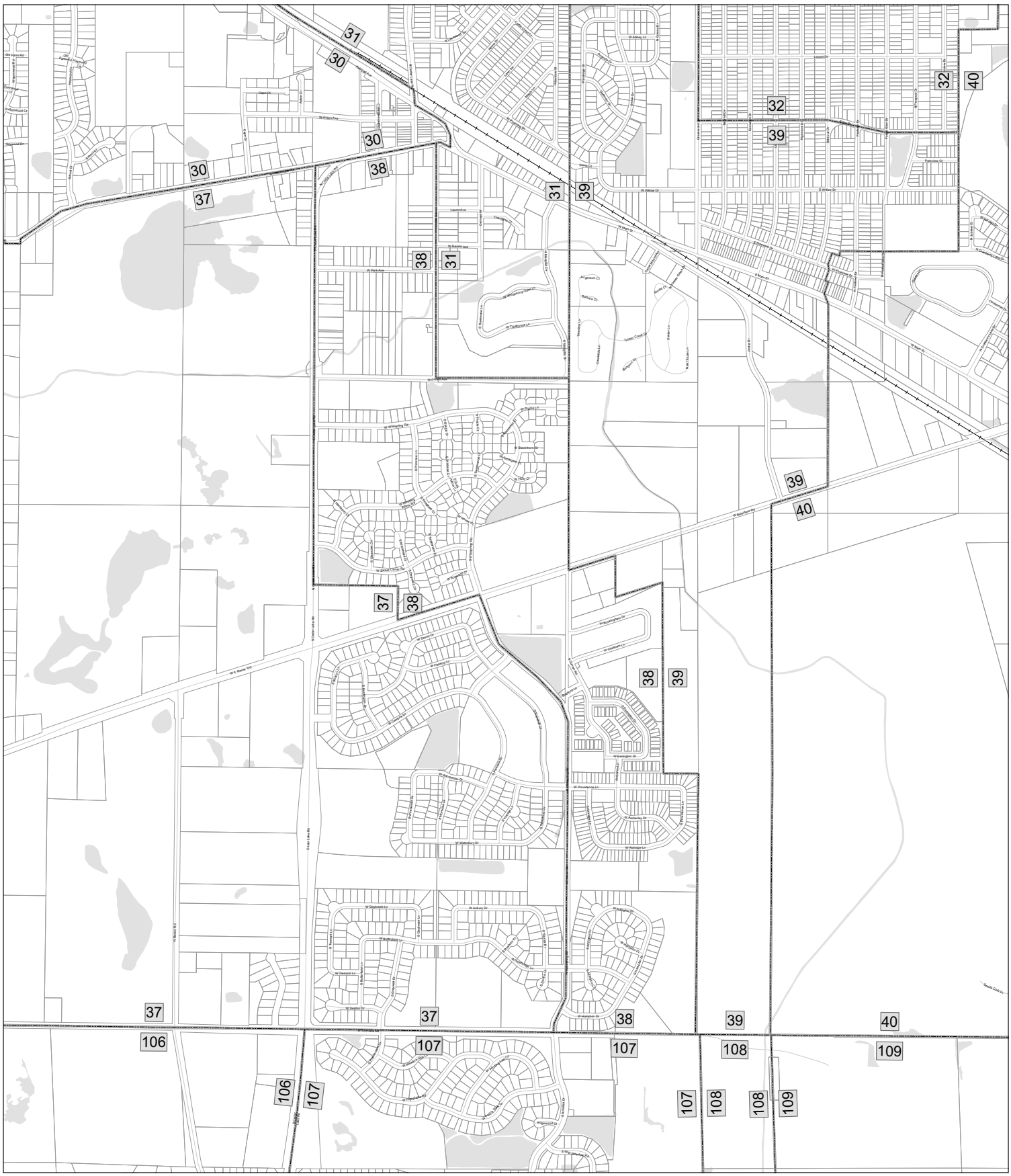

LakeCounty

Prepared By:
Lake County Dept. of Information Technology
GIS/Mapping Division
18 N County St
Waukegan IL 60085
(847) 377-2373

1 inch = 600 feet

123	Election Precincts		Railroads
	Election Precincts		Roads
	Parcels		Bodies of Water

15-0047

Lake County Election Precinct 106

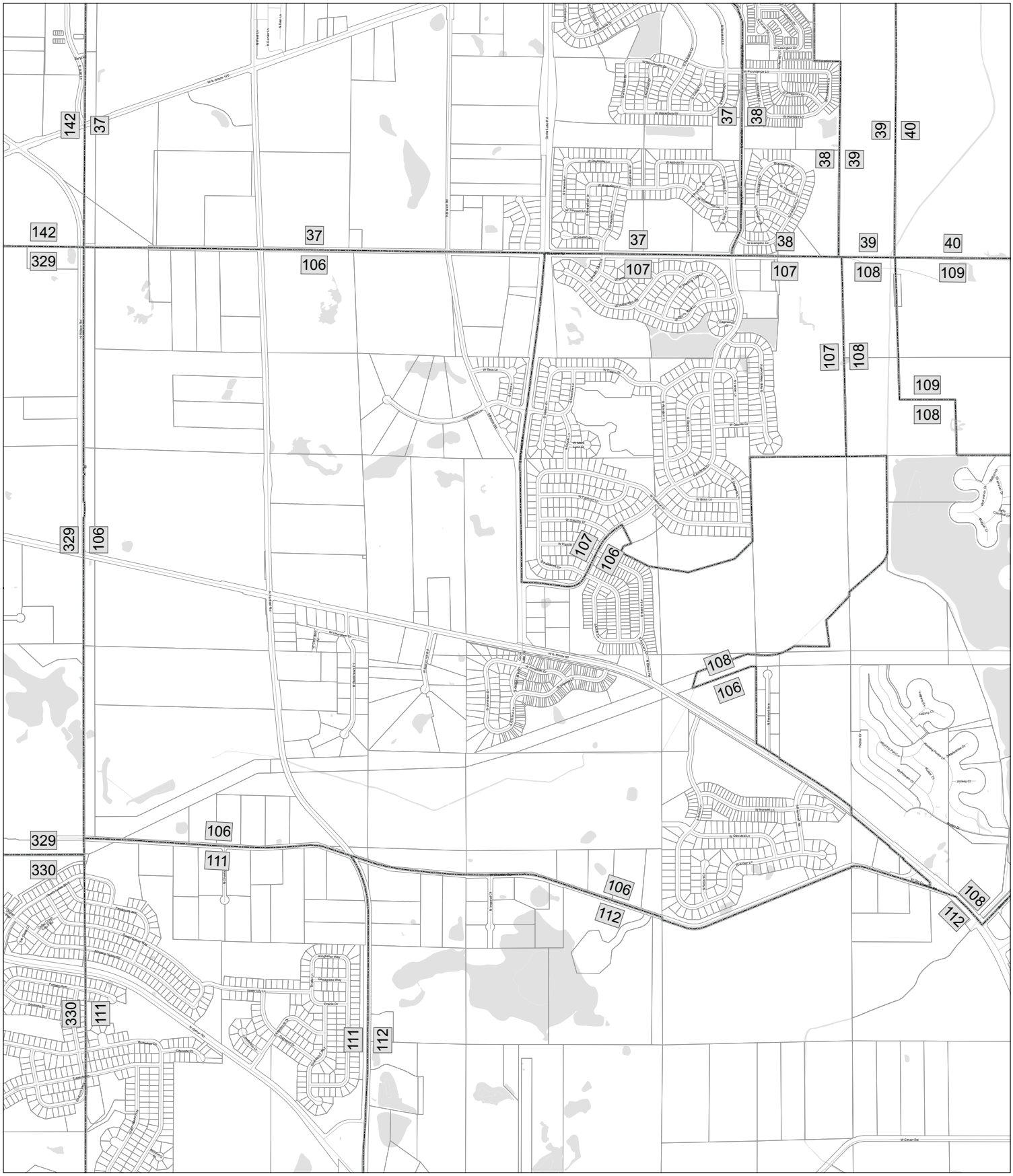

LakeCounty

Prepared By:
Lake County Dept. of Information Technology
GIS/Mapping Division
18 N County St
Waukegan IL 60085
(847) 377-2373

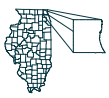

N
W E
S

1 inch = 800 feet

123	Election Precincts		Railroads
	Election Precincts		Roads
	Parcels		Bodies of Water

15-0047

Lake County Election Precinct 107

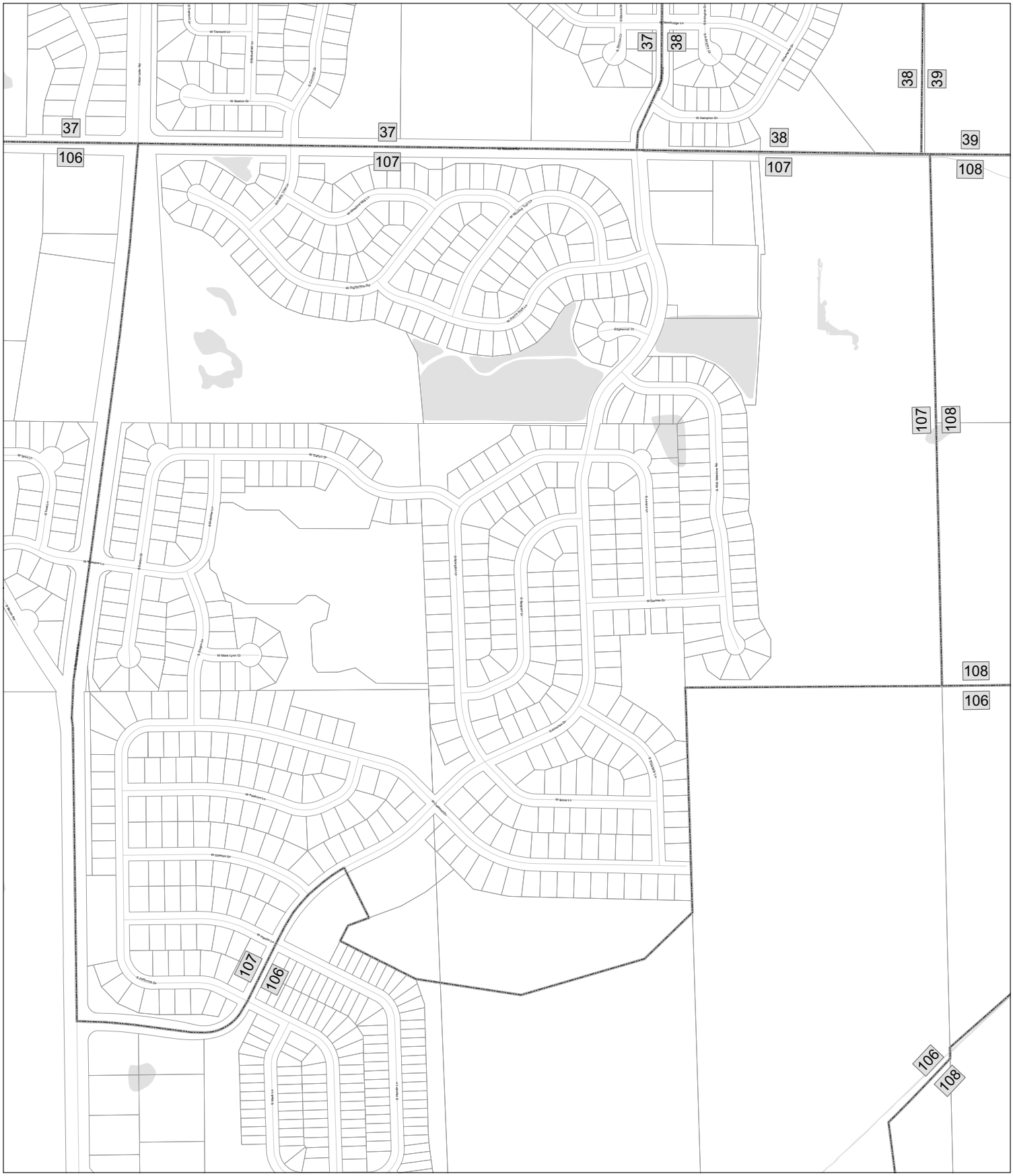

LakeCounty

Prepared By:
Lake County Dept. of Information Technology
GIS/Mapping Division
18 N County St
Waukegan IL 60085
(847) 377-2373

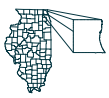

1 inch = 300 feet

123	Election Precincts		Railroads
	Election Precincts		Roads
	Parcels		Bodies of Water

15-0047