Election Precinct Map Book - Lake County Board District 17

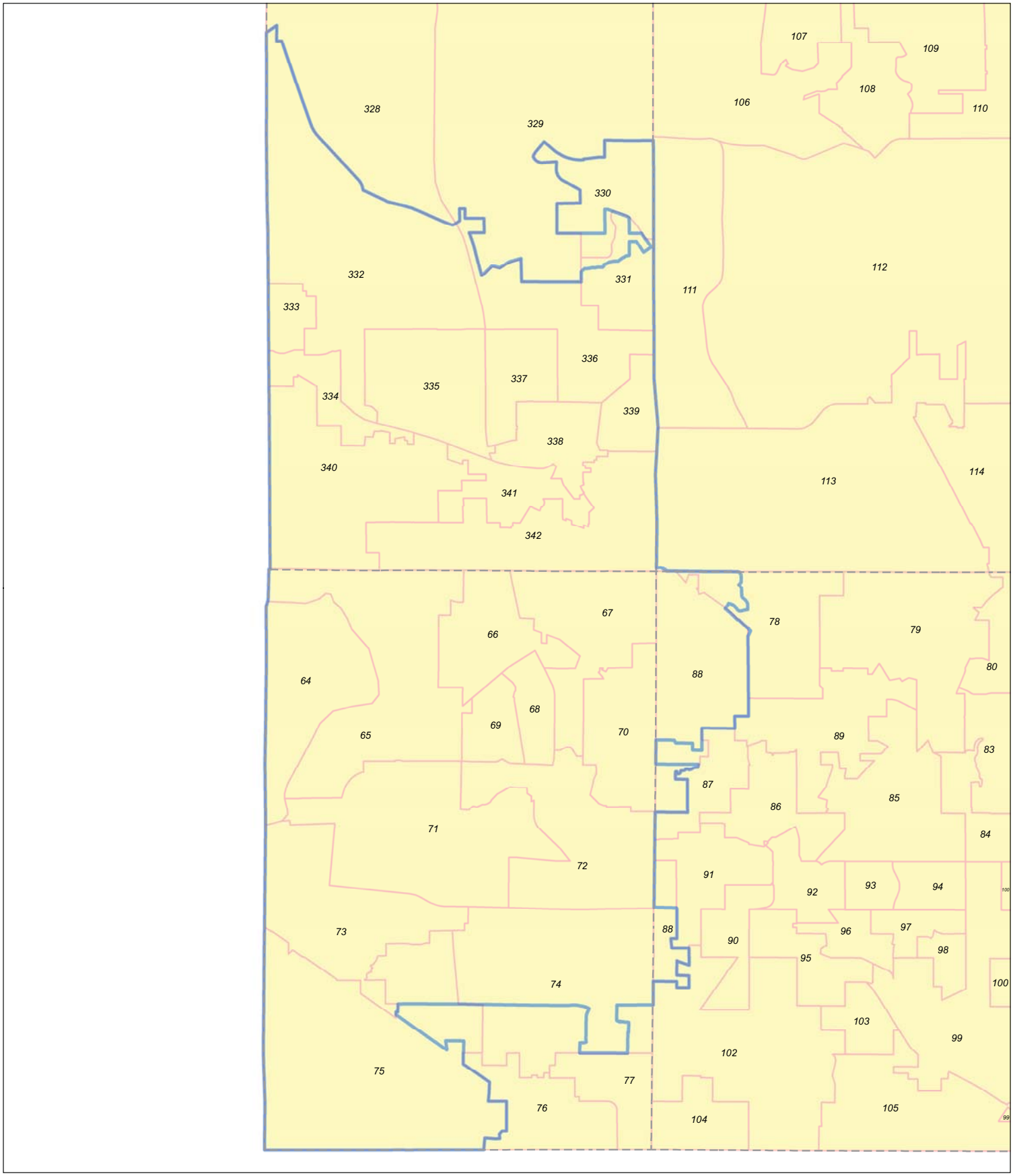

LakeCounty

Prepared By:
Lake County Dept. of Information Technology
GIS/Mapping Division
18 N County St
Waukegan IL 60085
(847) 377-2373

Lake County Board District

Townships

Election Precincts

Precincts may change after the publication of this map.
Contact the office of the Lake County Clerk at
(847) 377-2400 for current information.

Revised 2014

Lake County Election Precinct 64

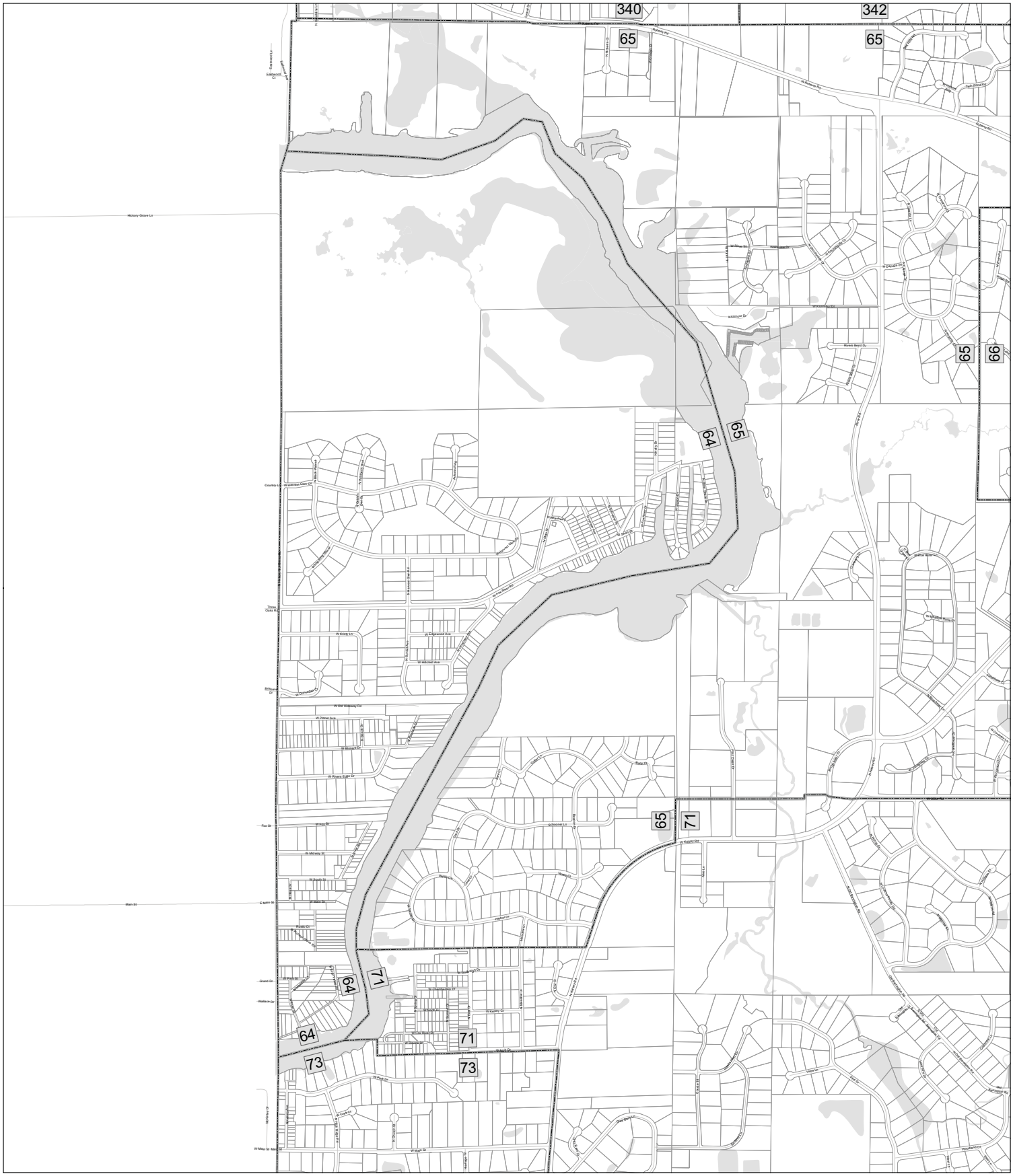

LakeCounty

Prepared By:
Lake County Dept. of Information Technology
GIS/Mapping Division
18 N County St
Waukegan IL 60085
(847) 377-2373

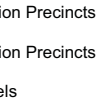

1 inch = 800 feet

123	Election Precincts		Railroads
	Election Precincts		Roads
	Parcels		Bodies of Water

15-0047

Lake County Election Precinct 65

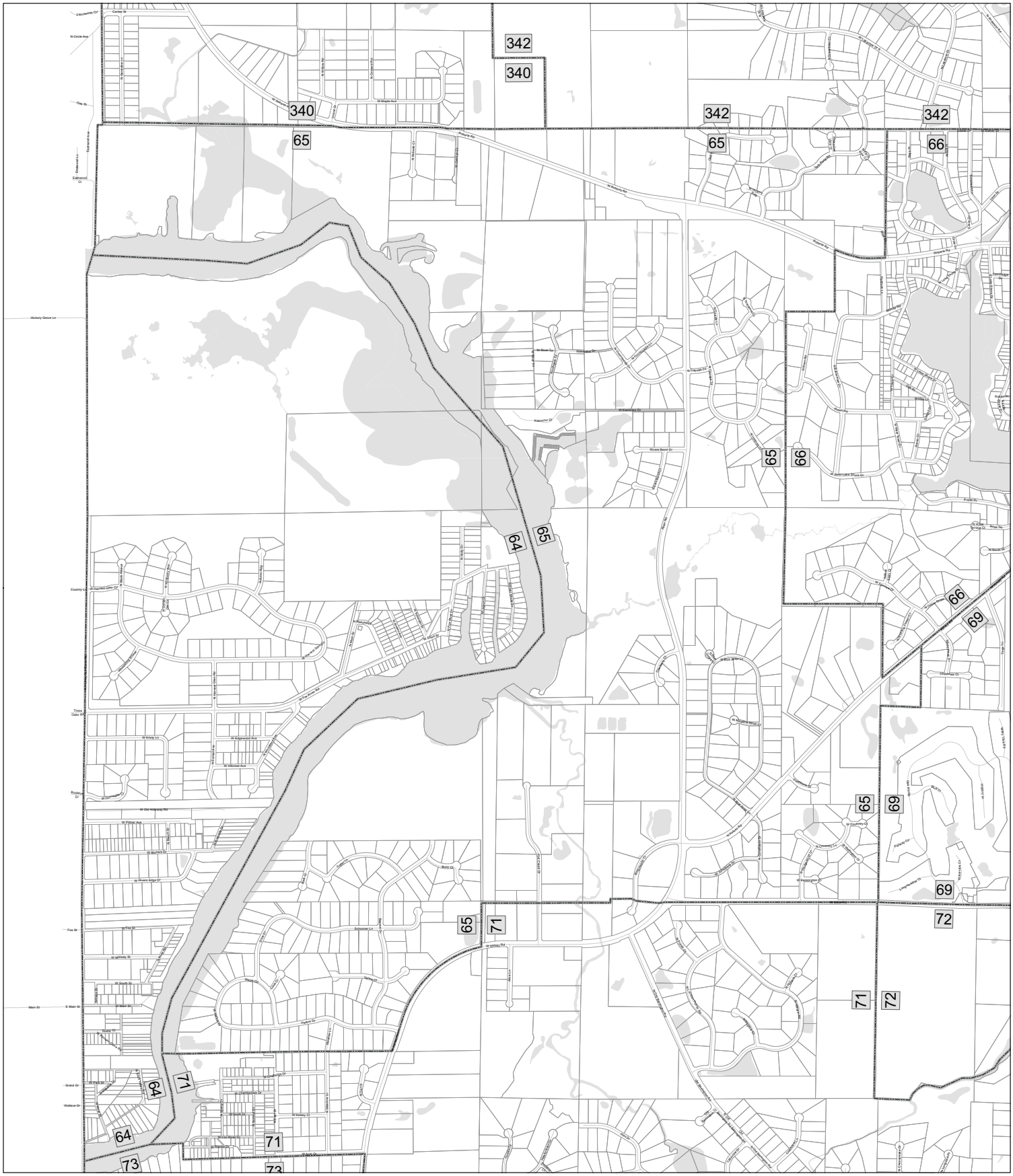

LakeCounty

Prepared By:
Lake County Dept. of Information Technology
GIS/Mapping Division
18 N County St
Waukegan IL 60085
(847) 377-2373

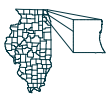

N
W E
S

1 inch = 800 feet

123	Election Precincts		Railroads
	Election Precincts		Roads
	Parcels		Bodies of Water

15-0047

Lake County Election Precinct 66

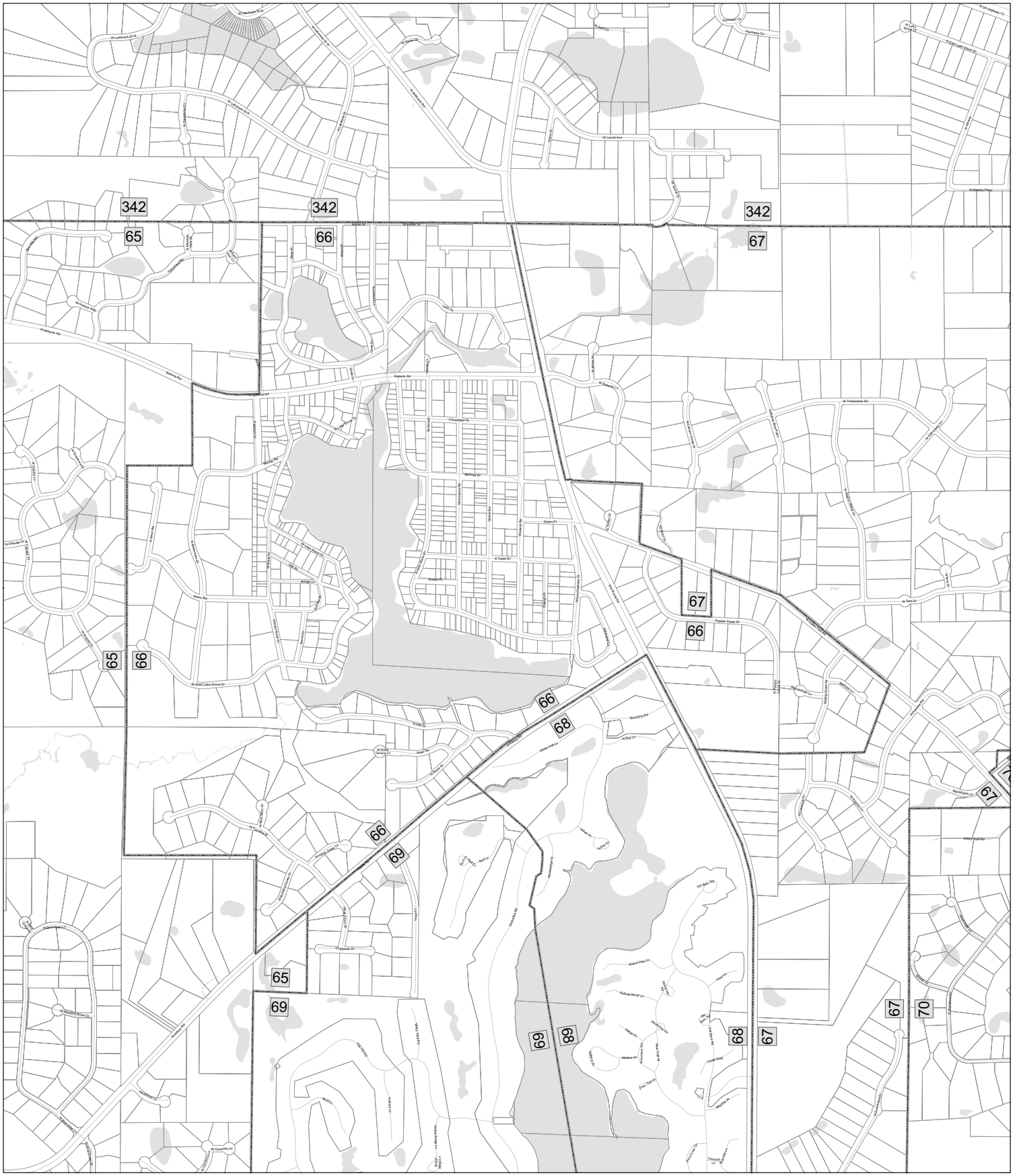

LakeCounty

Prepared By:
Lake County Dept. of Information Technology
GIS/Mapping Division
18 N County St
Waukegan IL 60085
(847) 377-2373

N
W E
S

1 inch = 600 feet

123	Election Precincts		Railroads
	Election Precincts		Roads
	Parcels		Bodies of Water

15-0047

Lake County Election Precinct 67

LakeCounty

Prepared By:
Lake County Dept. of Information Technology
GIS/Mapping Division
18 N County St
Waukegan IL 60085
(847) 377-2373

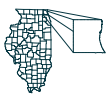

N
W E
S

1 inch = 600 feet

123	Election Precincts		Railroads
	Election Precincts		Roads
	Parcels		Bodies of Water

15-0047

Lake County Election Precinct 68

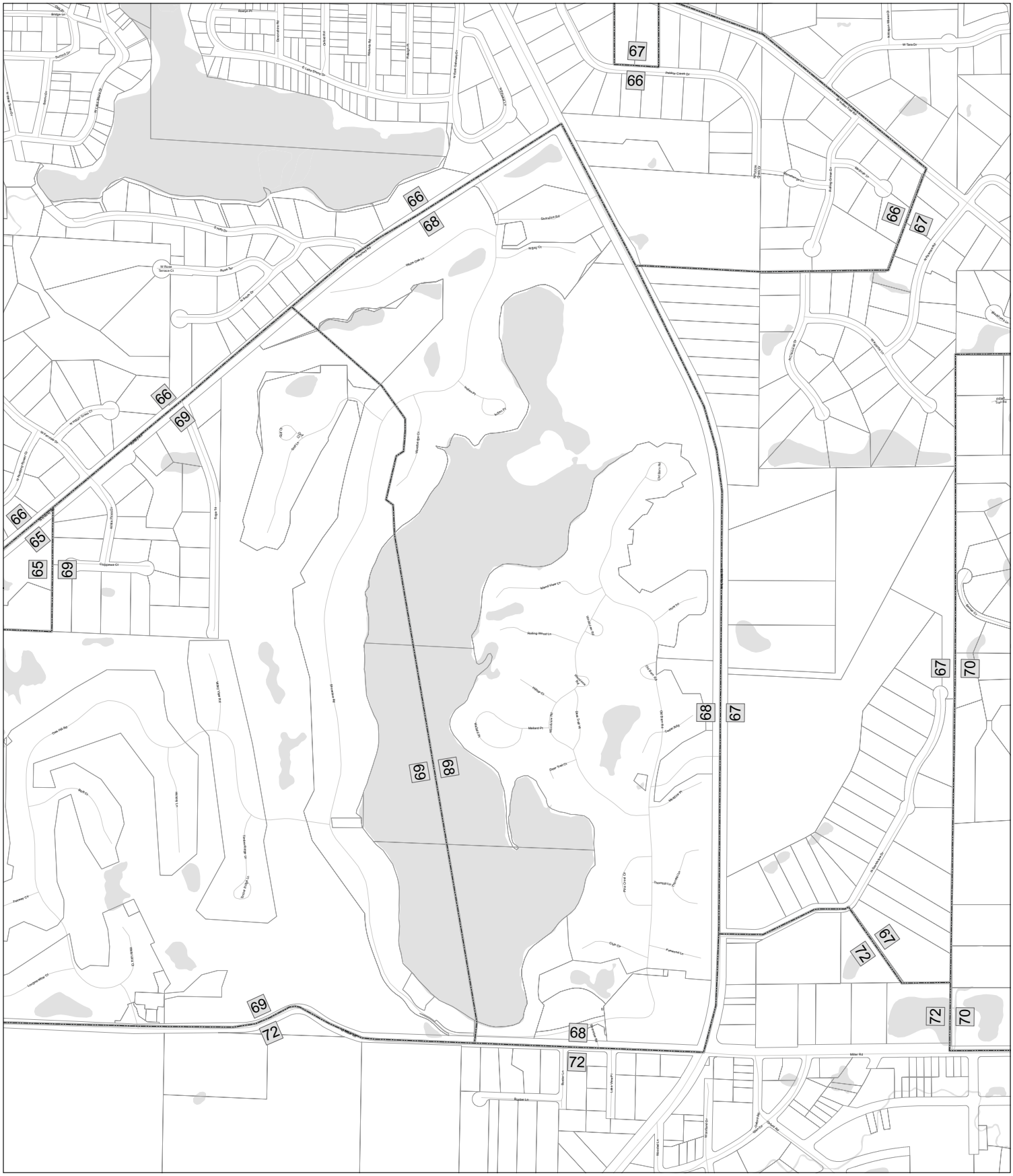

LakeCounty

Prepared By:
Lake County Dept. of Information Technology
GIS/Mapping Division
18 N County St
Waukegan IL 60085
(847) 377-2373

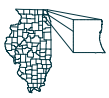

1 inch = 400 feet

123	Election Precincts		Railroads
	Election Precincts		Roads
	Parcels		Bodies of Water

15-0047

Lake County Election Precinct 69

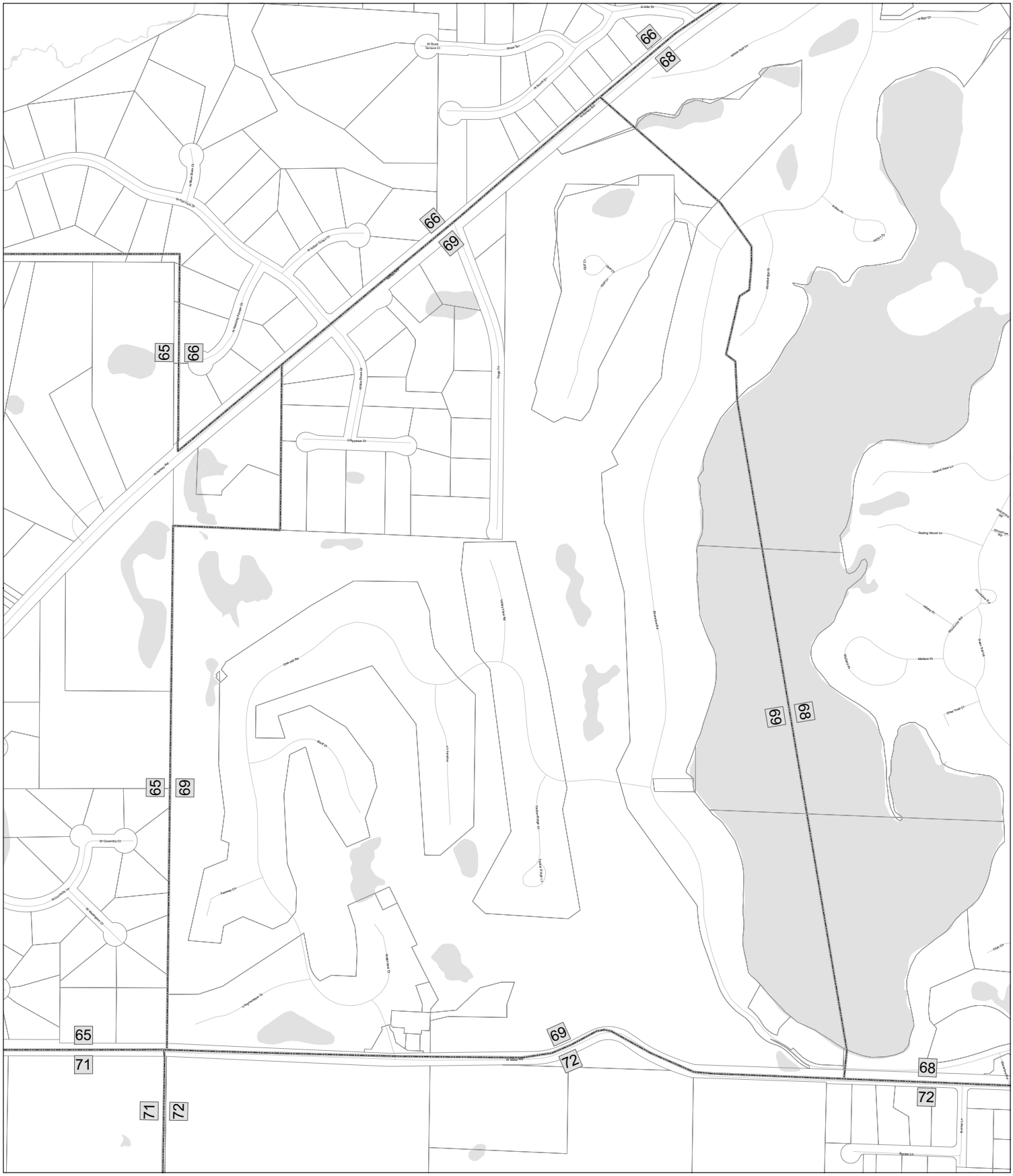

LakeCounty

Prepared By:
Lake County Dept. of Information Technology
GIS/Mapping Division
18 N County St
Waukegan IL 60085
(847) 377-2373

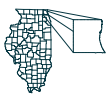

N
W E
S

1 inch = 300 feet

123	Election Precincts		Railroads
	Election Precincts		Roads
	Parcels		Bodies of Water

15-0047

Lake County Election Precinct 70

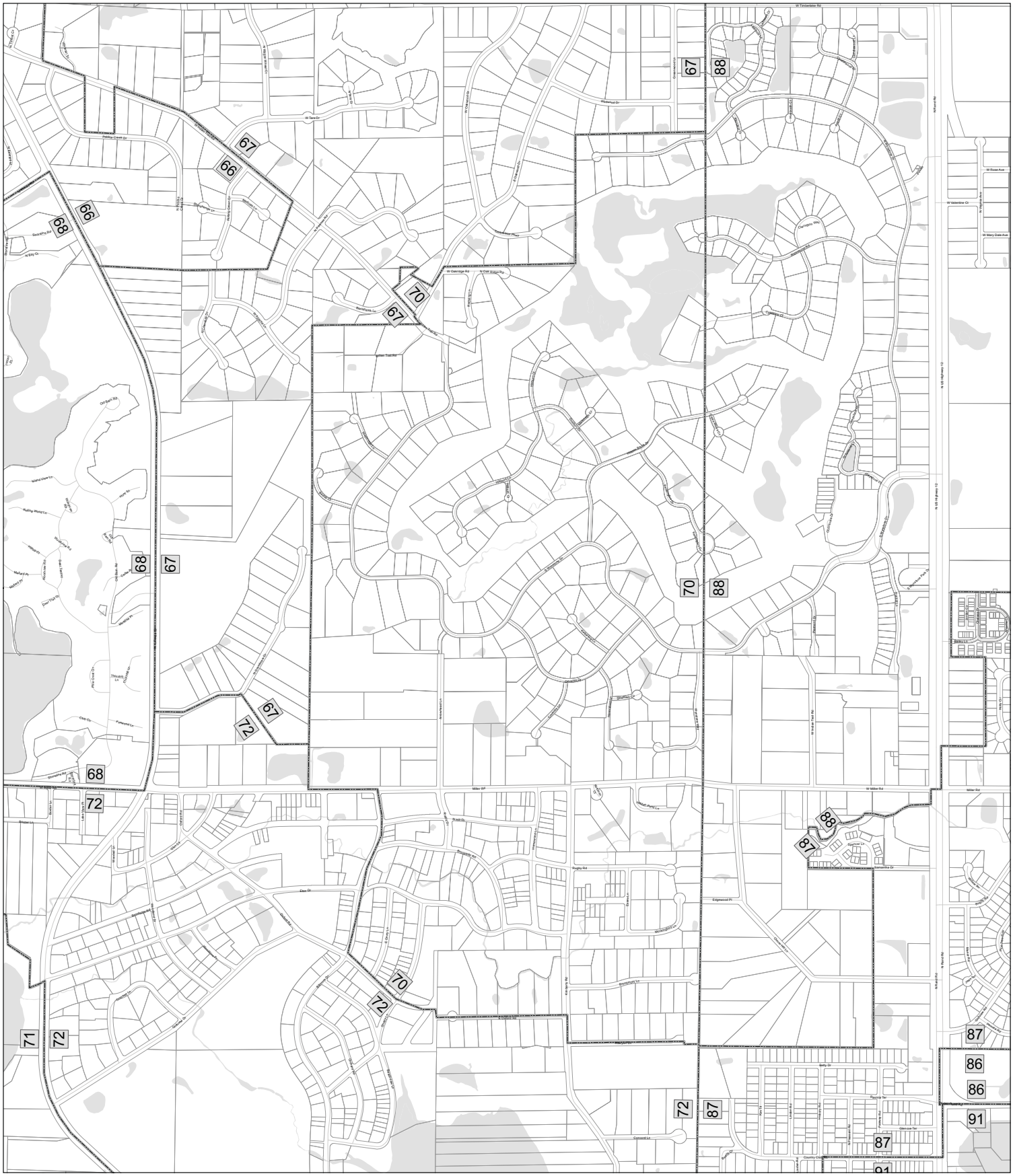

LakeCounty

Prepared By:
Lake County Dept. of Information Technology
GIS/Mapping Division
18 N County St
Waukegan IL 60085
(847) 377-2373

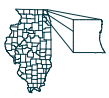

N
W E
S

1 inch = 600 feet

123	Election Precincts		Railroads
	Election Precincts		Roads
	Parcels		Bodies of Water

15-0047

Lake County Election Precinct 71

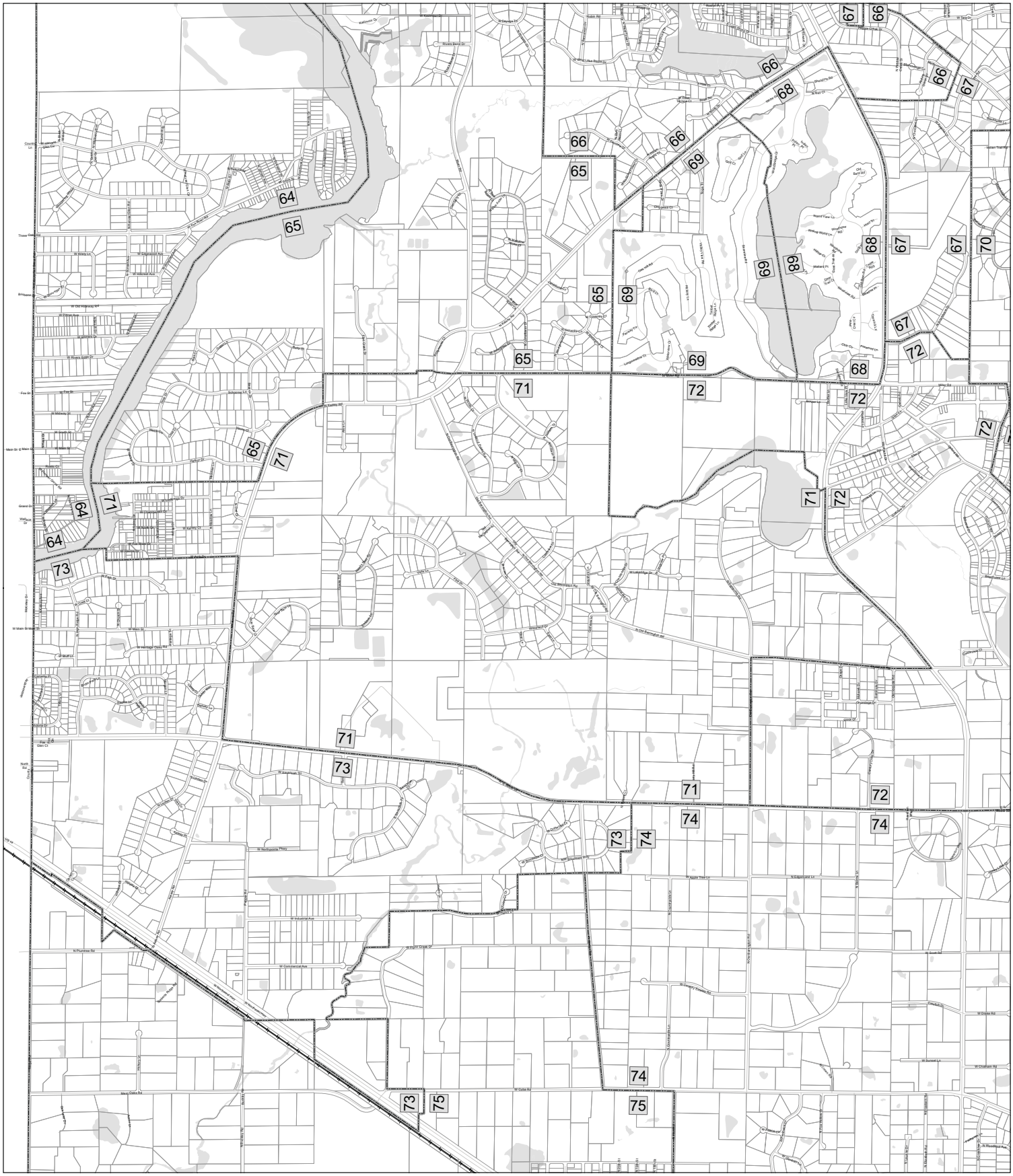

LakeCounty

Prepared By:
Lake County Dept. of Information Technology
GIS/Mapping Division
18 N County St
Waukegan IL 60085
(847) 377-2373

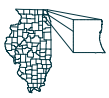

1 inch = 1,100 feet

123	Election Precincts		Railroads
	Election Precincts		Roads
	Parcels		Bodies of Water

15-0047

Lake County Election Precinct 72

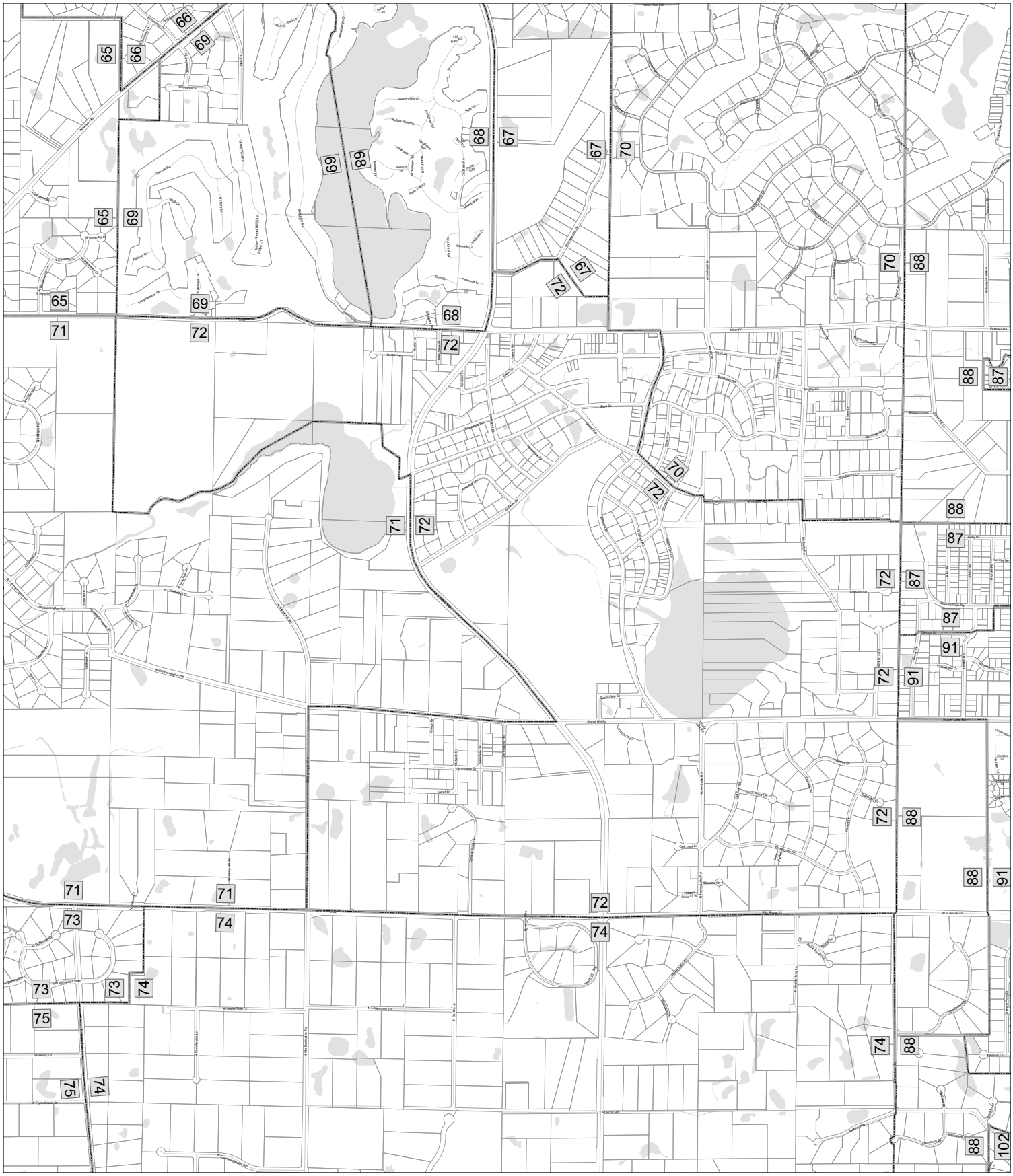

LakeCounty

Prepared By:
Lake County Dept. of Information Technology
GIS/Mapping Division
18 N County St
Waukegan IL 60085
(847) 377-2373

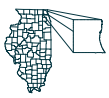

1 inch = 800 feet

123 Election Precincts

Election Precincts

Parcels

Railroads

Roads

Bodies of Water

15-0047

Lake County Election Precinct 73

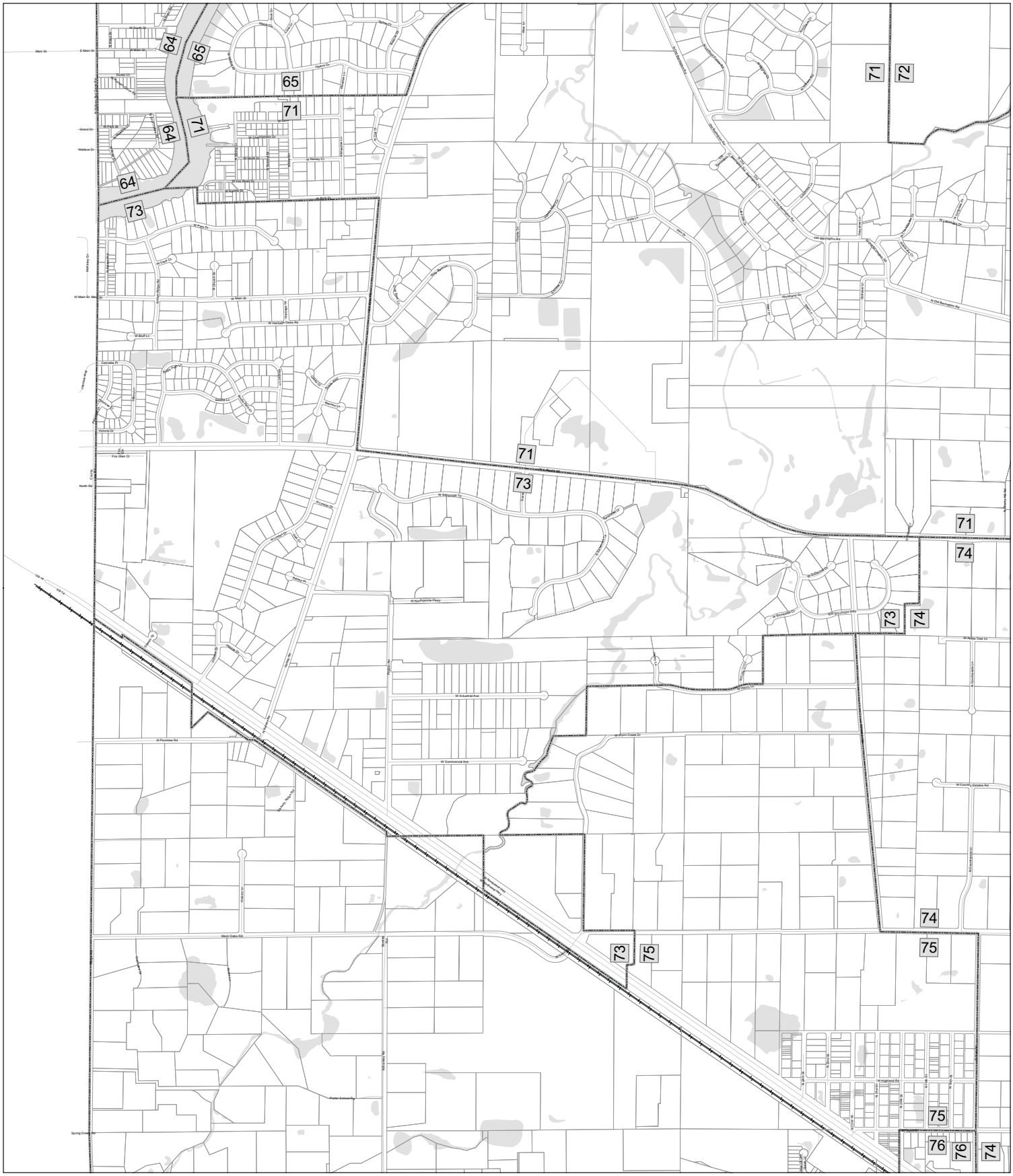

LakeCounty

Prepared By:
Lake County Dept. of Information Technology
GIS/Mapping Division
18 N County St
Waukegan IL 60085
(847) 377-2373

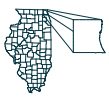

1 inch = 800 feet

123	Election Precincts		Railroads
	Election Precincts		Roads
	Parcels		Bodies of Water

15-0047

Lake County Election Precinct 74

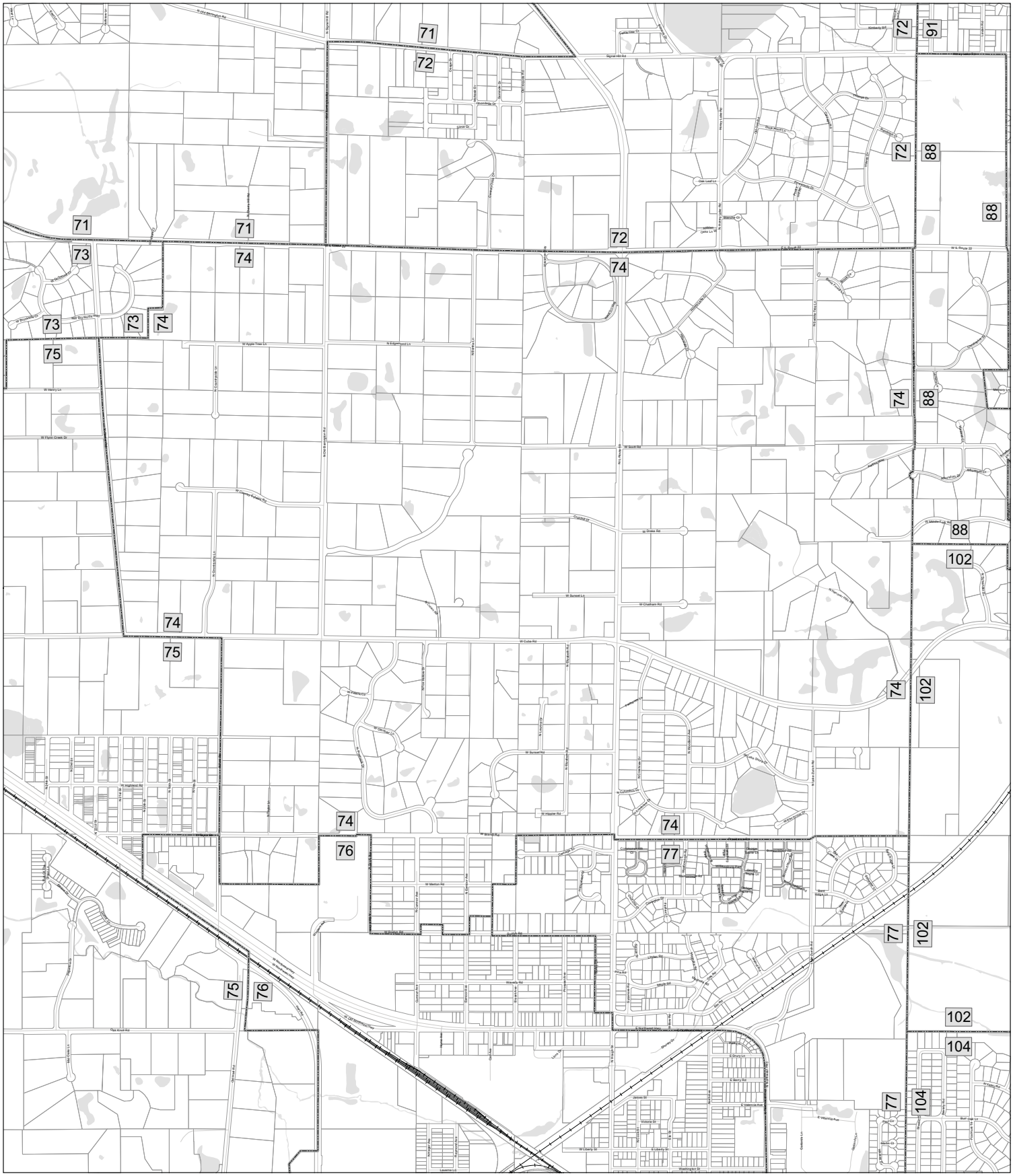

LakeCounty

Prepared By:
Lake County Dept. of Information Technology
GIS/Mapping Division
18 N County St
Waukegan IL 60085
(847) 377-2373

1 inch = 800 feet

123	Election Precincts		Railroads
	Election Precincts		Roads
	Parcels		Bodies of Water

15-0047

Lake County Election Precinct 75

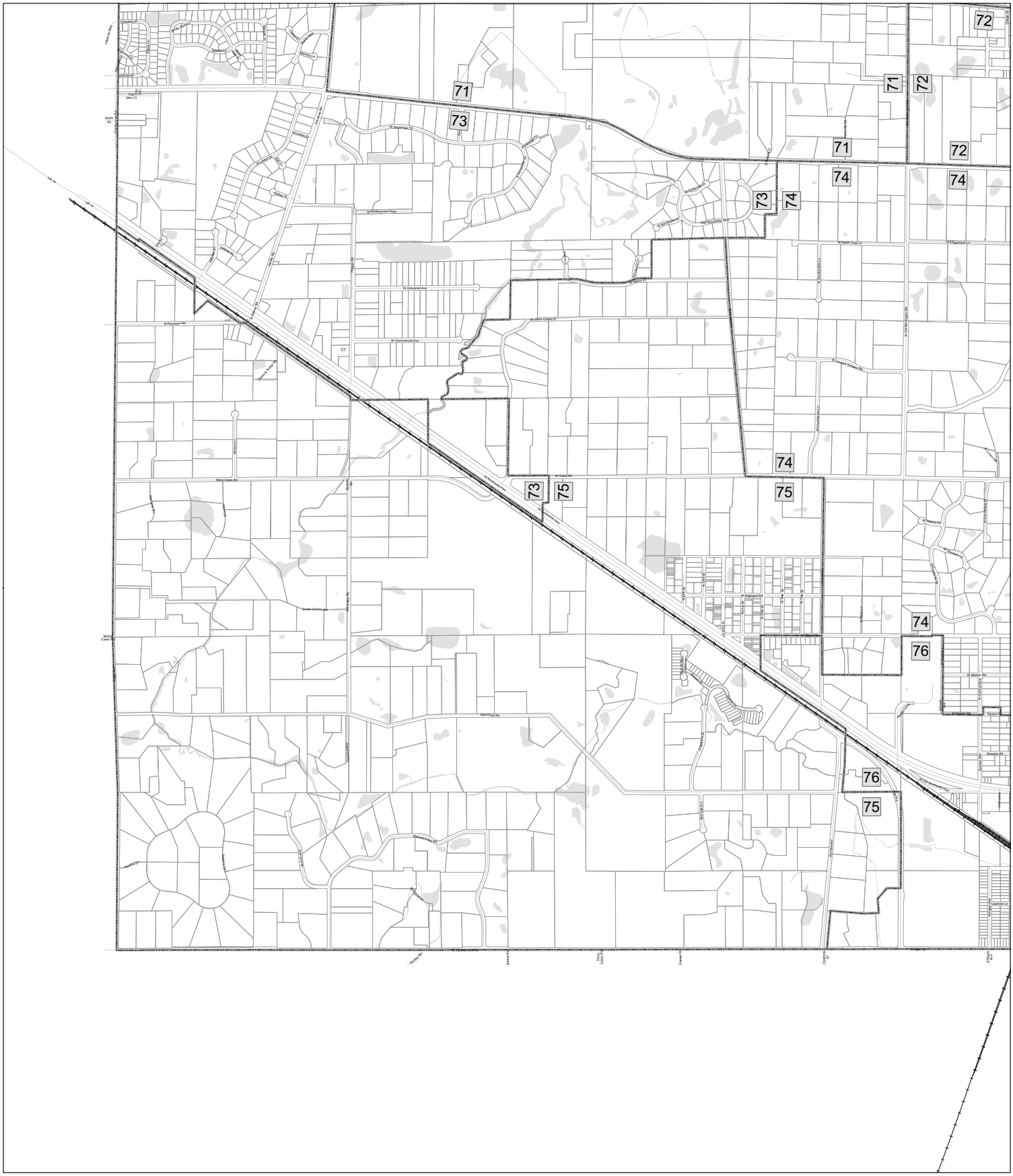

LakeCounty

Prepared By:
Lake County Dept. of Information Technology
GIS/Mapping Division
18 N County St
Waukegan IL 60085
(847) 377-2373

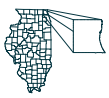

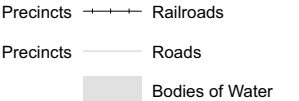

1 inch = 1,000 feet

123	Election Precincts		Railroads
	Election Precincts		Roads
	Parcels		Bodies of Water

15-0047

Lake County Election Precinct 78

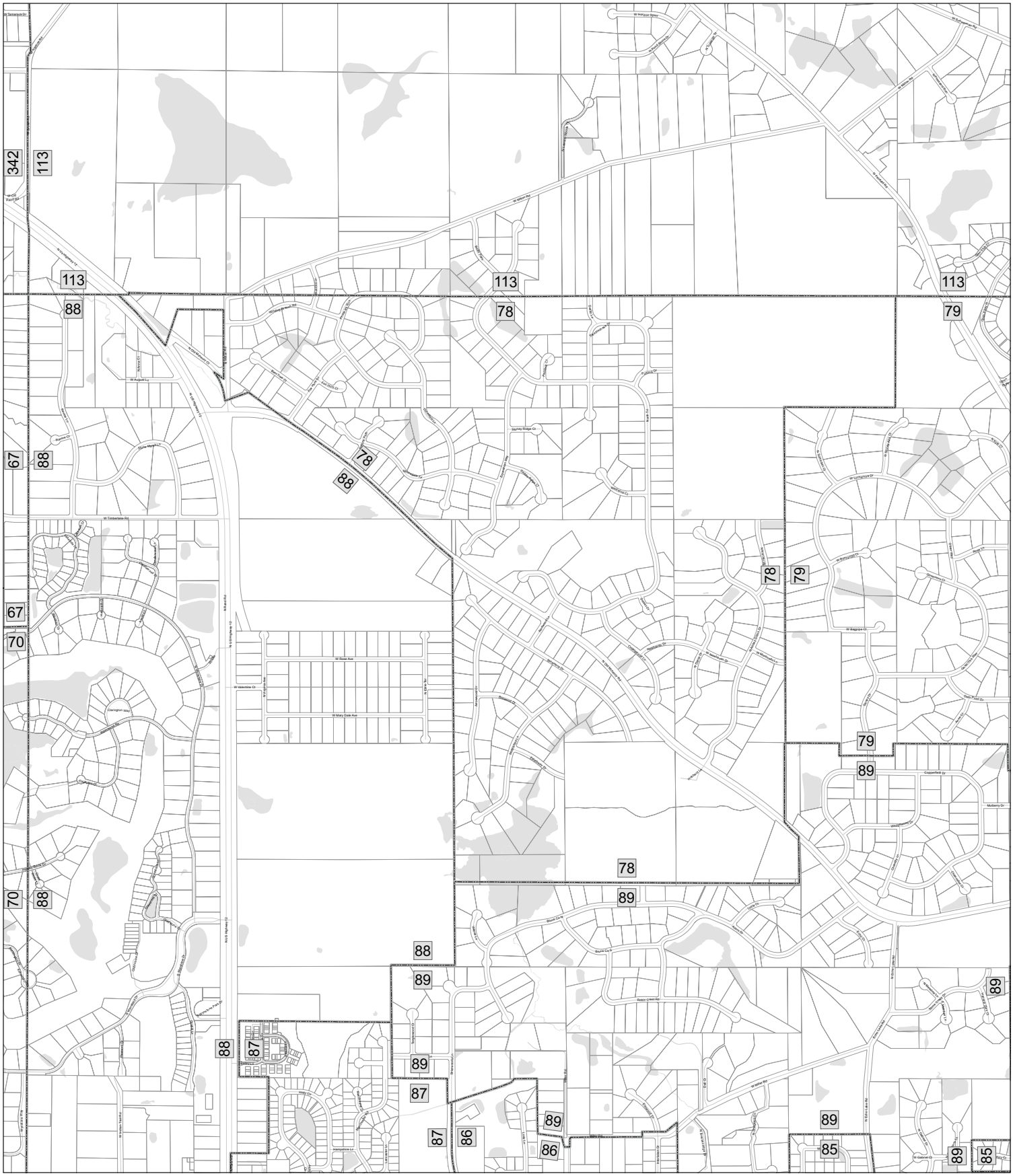
342
113
88
78
79
67
70
89
87
86
85
W Hatzecker Dr
W Wilson Rd
W Timberlake Rd
W Rose Ave
W Mary Dale Ave
W Valentine Cir
N US Highway 12
Clarington Way
Copperfield Dr
Mulberry Dr
Robin Creek Rd
W Miller Rd
W Petro Lake Rd
W Gaines Cir
W Bagpipe Ln
W Tomahawk Dr
W Bellingham Cir
Bryce Cir
Bryce Ct
Bryce Dr
Hampshire Ln
Hampshire Cir
Chippewa Dr
Chippewa Ln
Chippewa Cir
Chippewa Ct
Chippewa Pl
Chippewa Trl
Chippewa Way

Lake County Election Precinct 88

LakeCounty

Prepared By:
Lake County Dept. of Information Technology
GIS/Mapping Division
18 N County St
Waukegan IL 60085
(847) 377-2373

1 inch = 1,400 feet

123	Election Precincts		Railroads
	Election Precincts		Roads
	Parcels		Bodies of Water

15-0047

Lake County Election Precinct 113

LakeCounty

Prepared By:
Lake County Dept. of Information Technology
GIS/Mapping Division
18 N County St
Waukegan IL 60085
(847) 377-2373

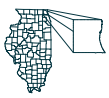

1 inch = 1,300 feet

123	Election Precincts		Railroads
	Election Precincts		Roads
	Parcels		Bodies of Water

15-0047

Lake County Election Precinct 329

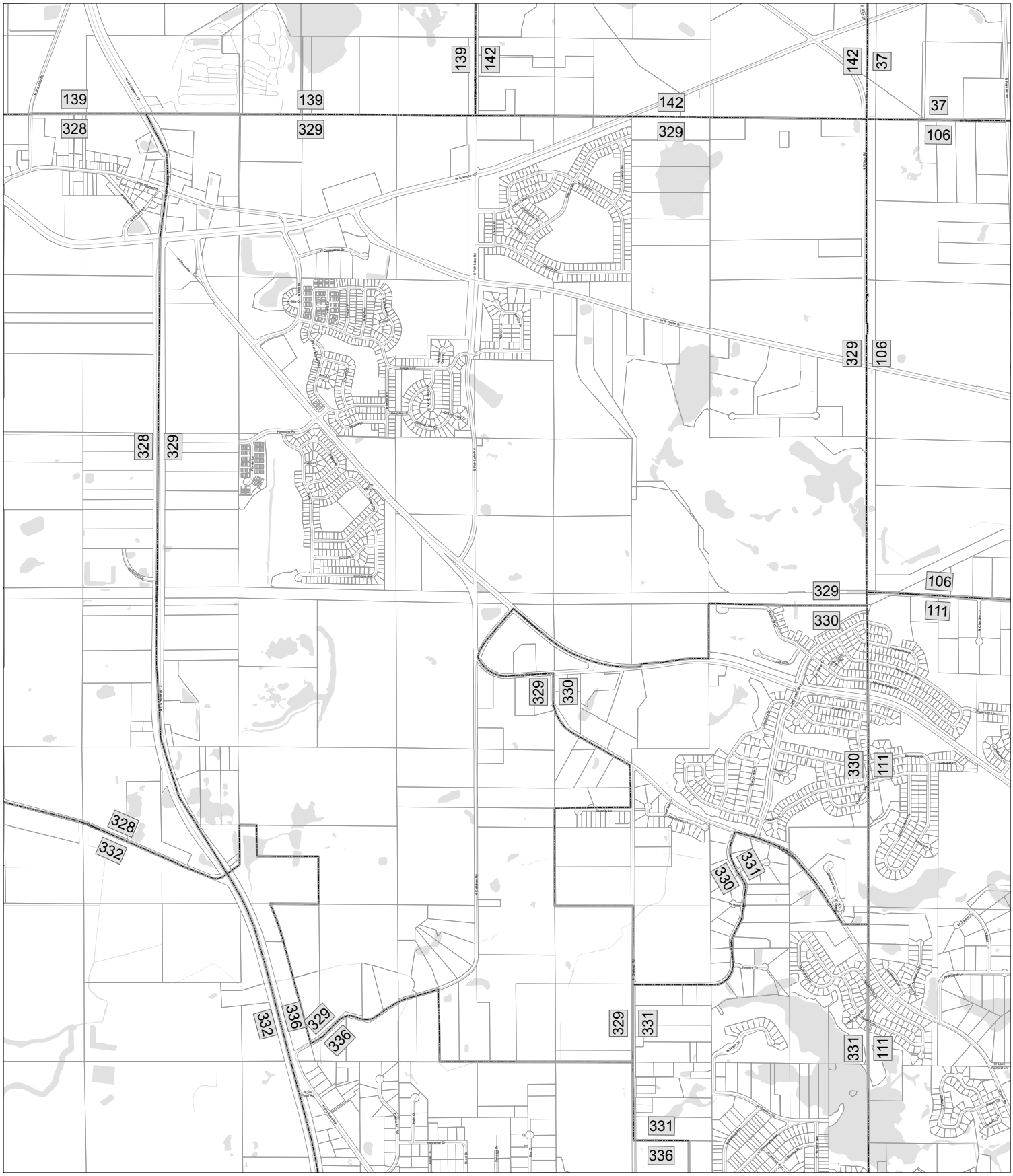

LakeCounty

Prepared By:
Lake County Dept. of Information Technology
GIS/Mapping Division
18 N County St
Waukegan IL 60085
(847) 377-2373

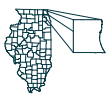

1 inch = 1,000 feet

123	Election Precincts	Railroads	
	Election Precincts	Roads	
	Parcels	Bodies of Water	

15-0047

Lake County Election Precinct 330

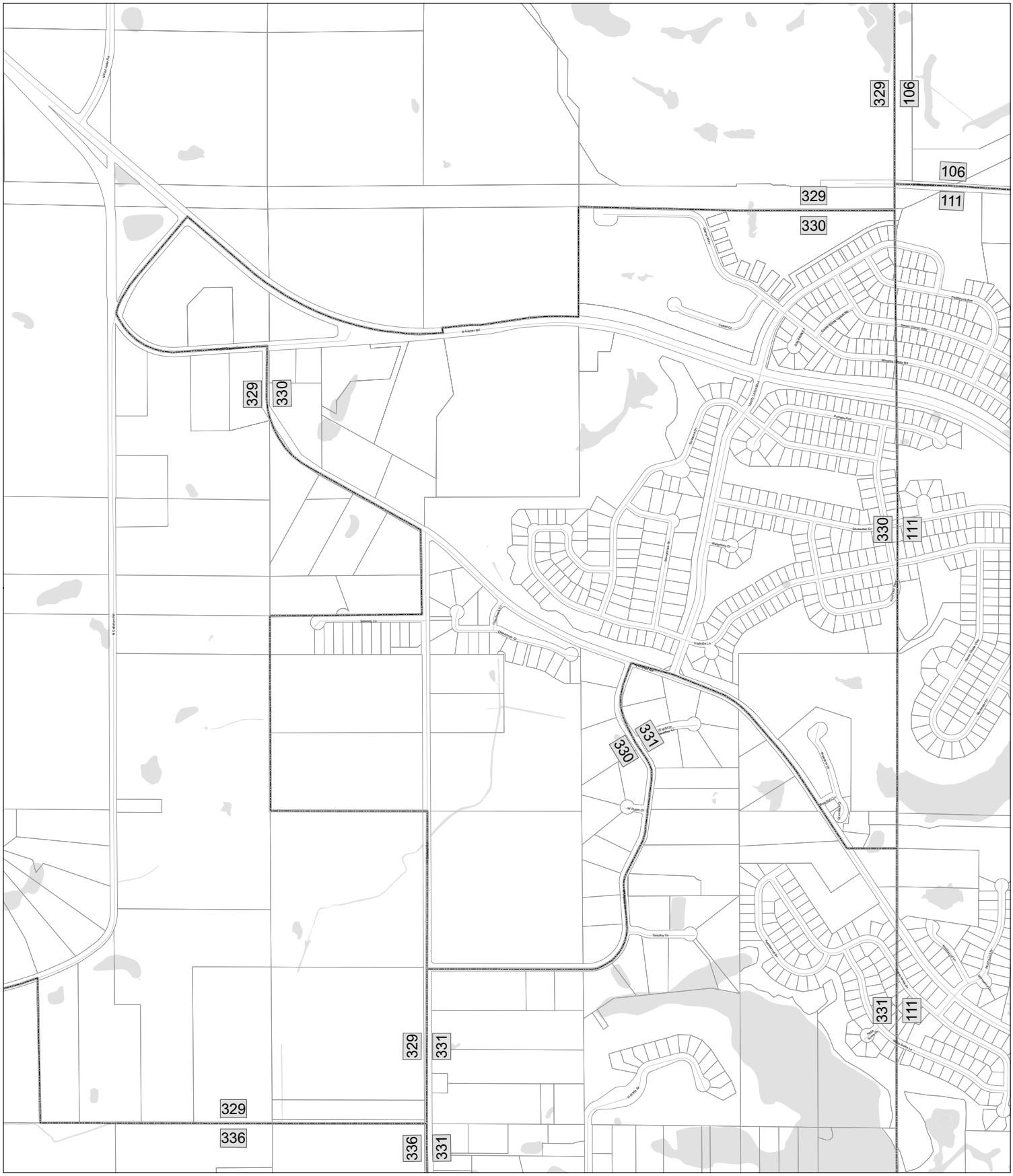

LakeCounty

Prepared By:
Lake County Dept. of Information Technology
GIS/Mapping Division
18 N County St
Waukegan IL 60085
(847) 377-2373

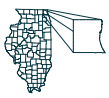

N
W E
S

1 inch = 500 feet

123	Election Precincts		Railroads
	Election Precincts		Roads
	Parcels		Bodies of Water

15-0047

Lake County Election Precinct 331

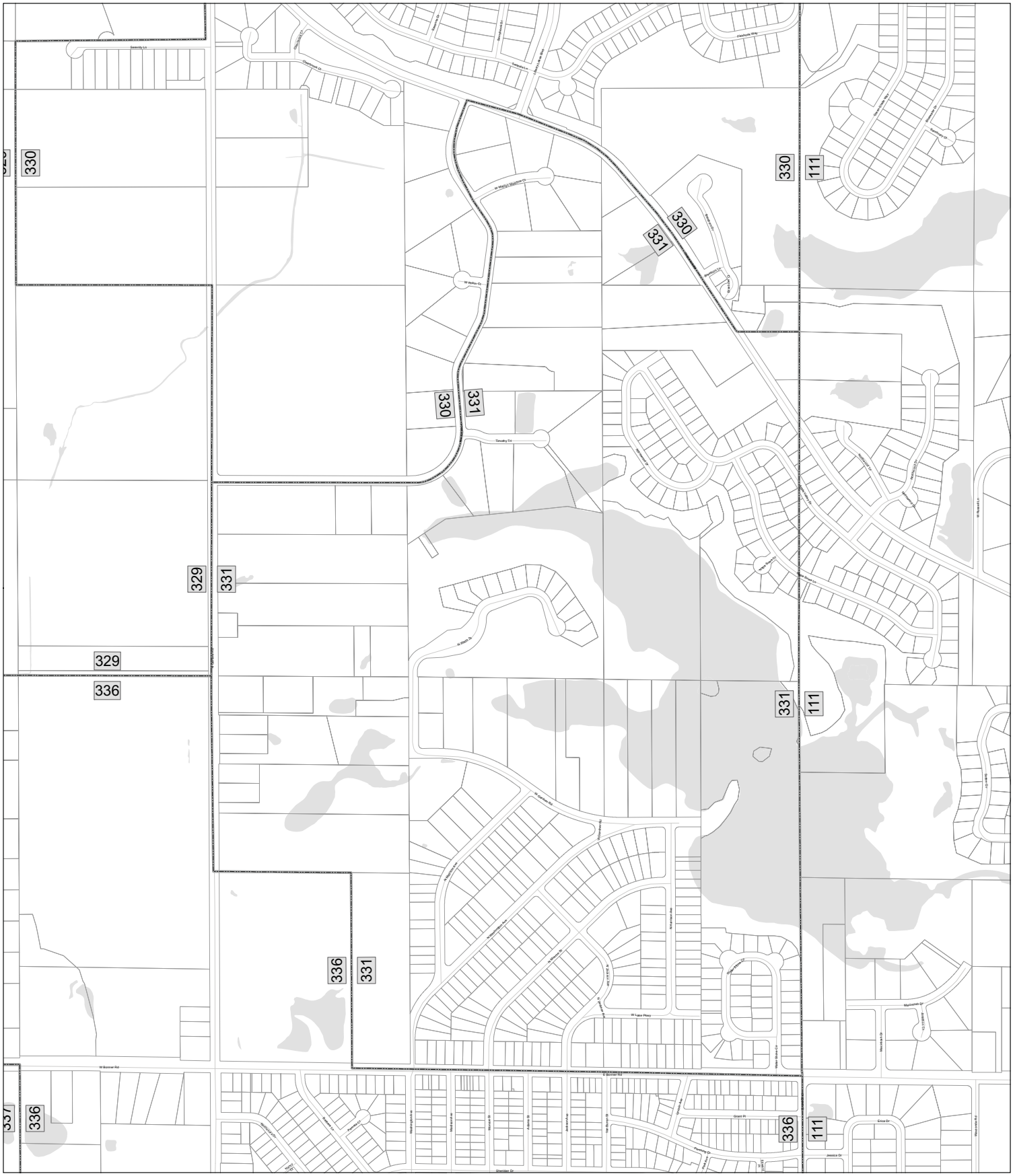
330
331
329
336
111
Seaside Ln
Chestnut Ct
Hawthorne Ln
Elmhurst Ln
Elkhorn Way
Hawthorne Ln
Hawthorne Ln
Hawthorne Ln

Lake County Election Precinct 332

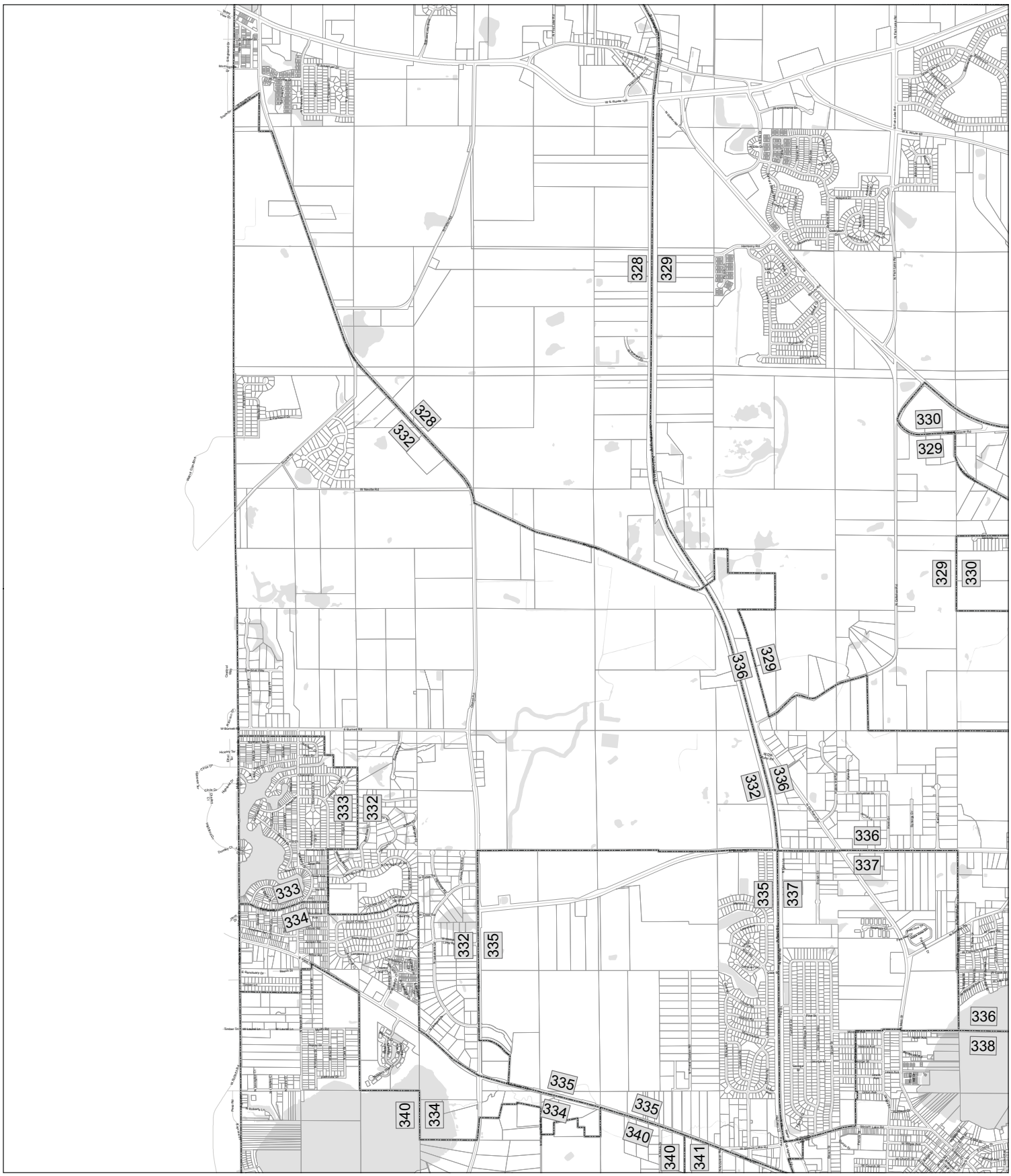

LakeCounty

Prepared By:
Lake County Dept. of Information Technology
GIS/Mapping Division
18 N County St
Waukegan IL 60085
(847) 377-2373

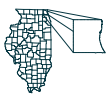

N
W E
S

1 inch = 1,300 feet

123	Election Precincts	Railroads	
	Election Precincts	Roads	
	Parcels	Bodies of Water	

15-0047

Lake County Election Precinct 333

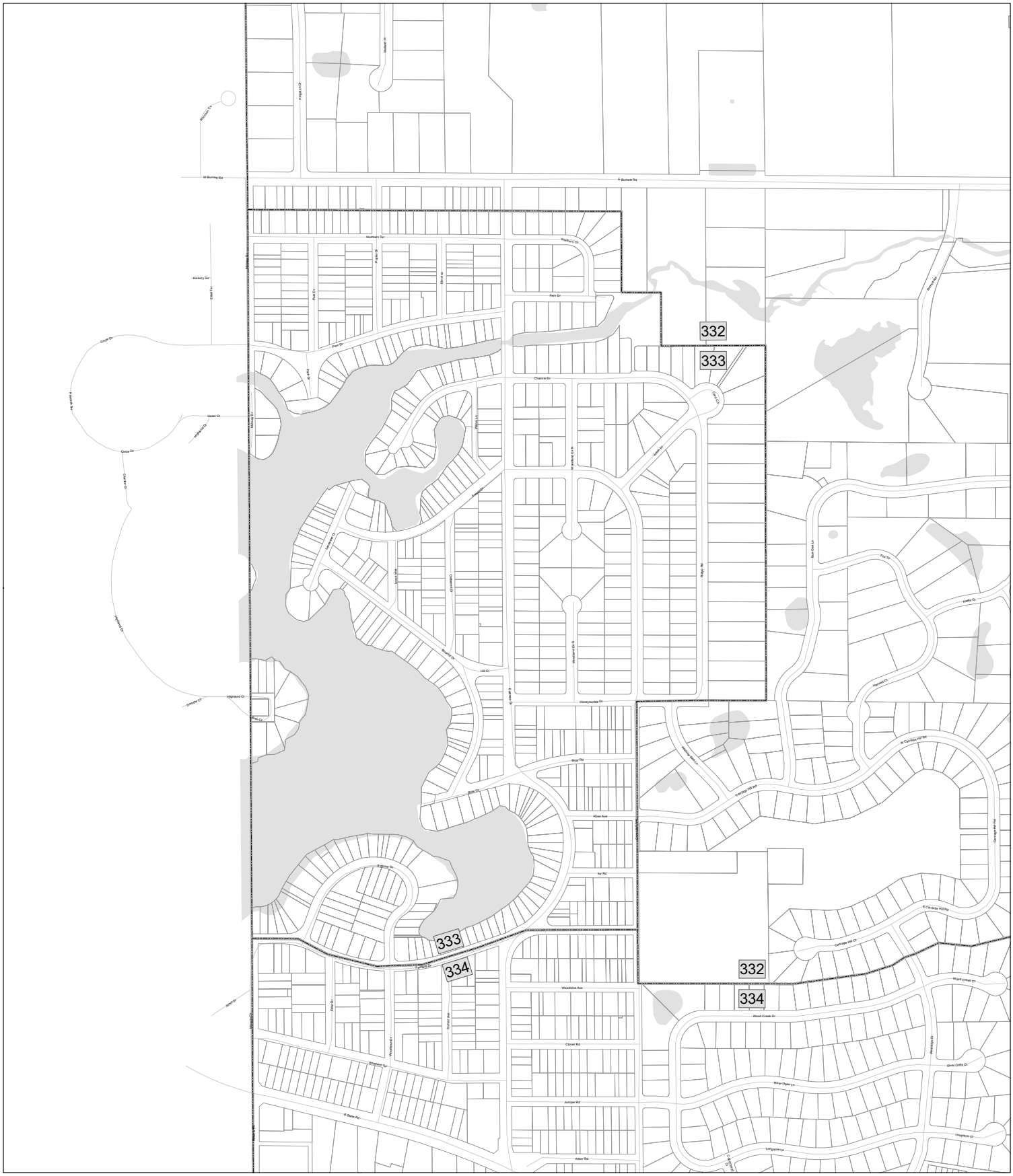
332
333
334
E Burnett Rd
W Burnett Rd
Northern Ter
Hickory Ter
Elm Ave
Fern Dr
Channel Dr
Cliff Ct
Hill Ct
Honeysuckle Dr
Briar Rd
Rose Ave
Ivy Rd
Woodbine Ave
Clover Rd
Juniper Rd
Arbor Rd
Wood Creek Dr
Wolf Creek Ct
Carlisle Hill Ct
Longacre Ln
Longacre Cir
River Oaks Ln
Glen Oaks Ct
Wallace Dr
Bur Oak Ln
Fox Tr
Knolls Ct
Harvest Ln
Cherry Ln
Cherry Ct
Highland Ct
Hazel Ct
Grove Dr
Hickory Dr
Elm Dr
Poplar Dr
Pine Dr
Hedge Rd
Woodland Ct N
Woodland Ct S
Lincoln Ave
Crawford Dr
Stone Dr
Hawthorne Dr
Hawthorne Ln
Hawthorne Ct
Sunset Dr
Sunset Ln
Sunset Ct
Sunset Cir
Sunset Ter
Sunset Pl
Sunset Ave
Sunset Rd

Lake County Election Precinct 334

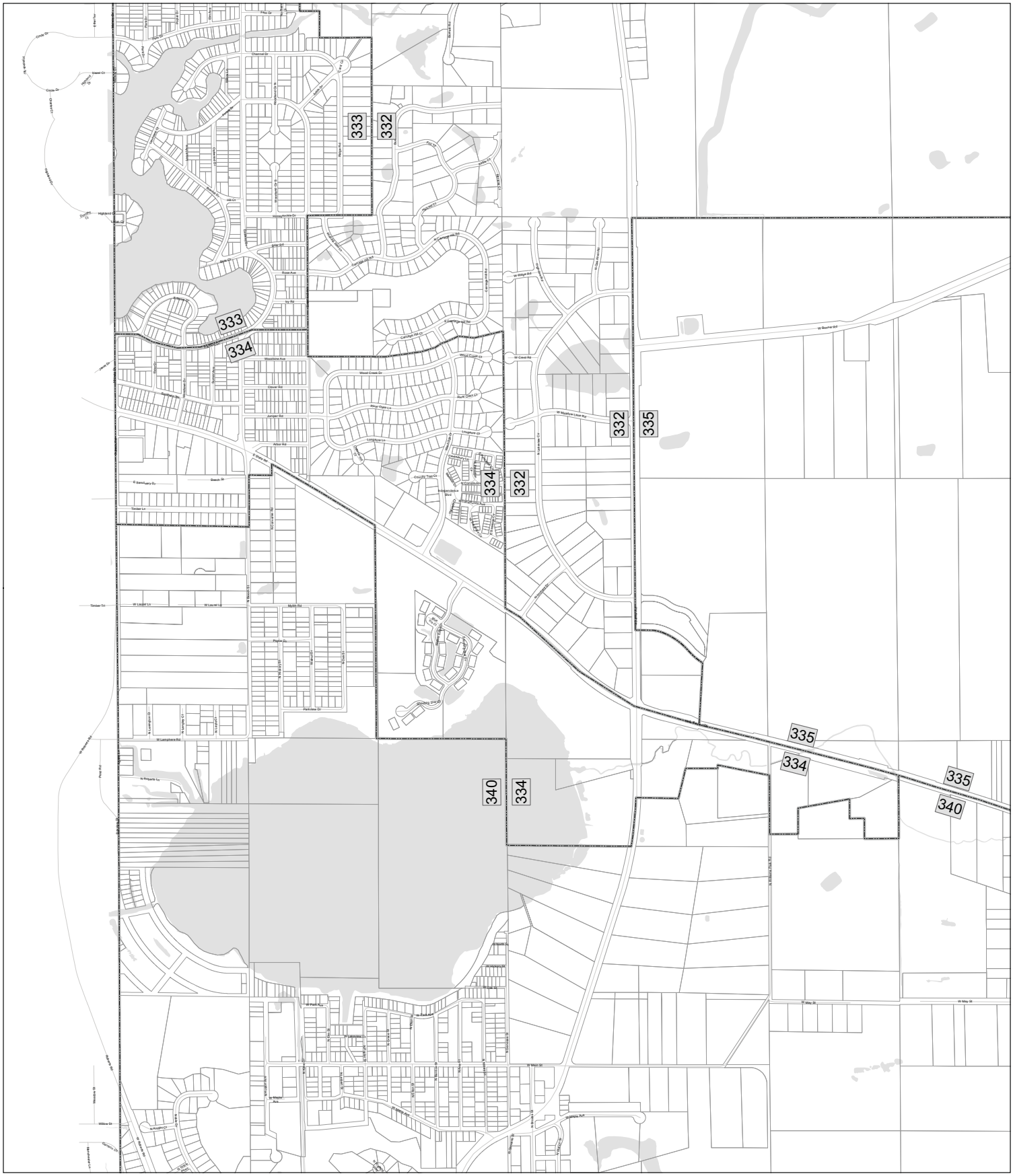

LakeCounty

Prepared By:
Lake County Dept. of Information Technology
GIS/Mapping Division
18 N County St
Waukegan IL 60085
(847) 377-2373

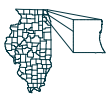

1 inch = 600 feet

123	Election Precincts		Railroads
	Election Precincts		Roads
	Parcels		Bodies of Water

15-0047

Lake County Election Precinct 335

332
336
337
335
334
340
338
341
W Rollins Rd
W Grand Ave
W Grand Ave
W Grand Ave

Lake County Election Precinct 336

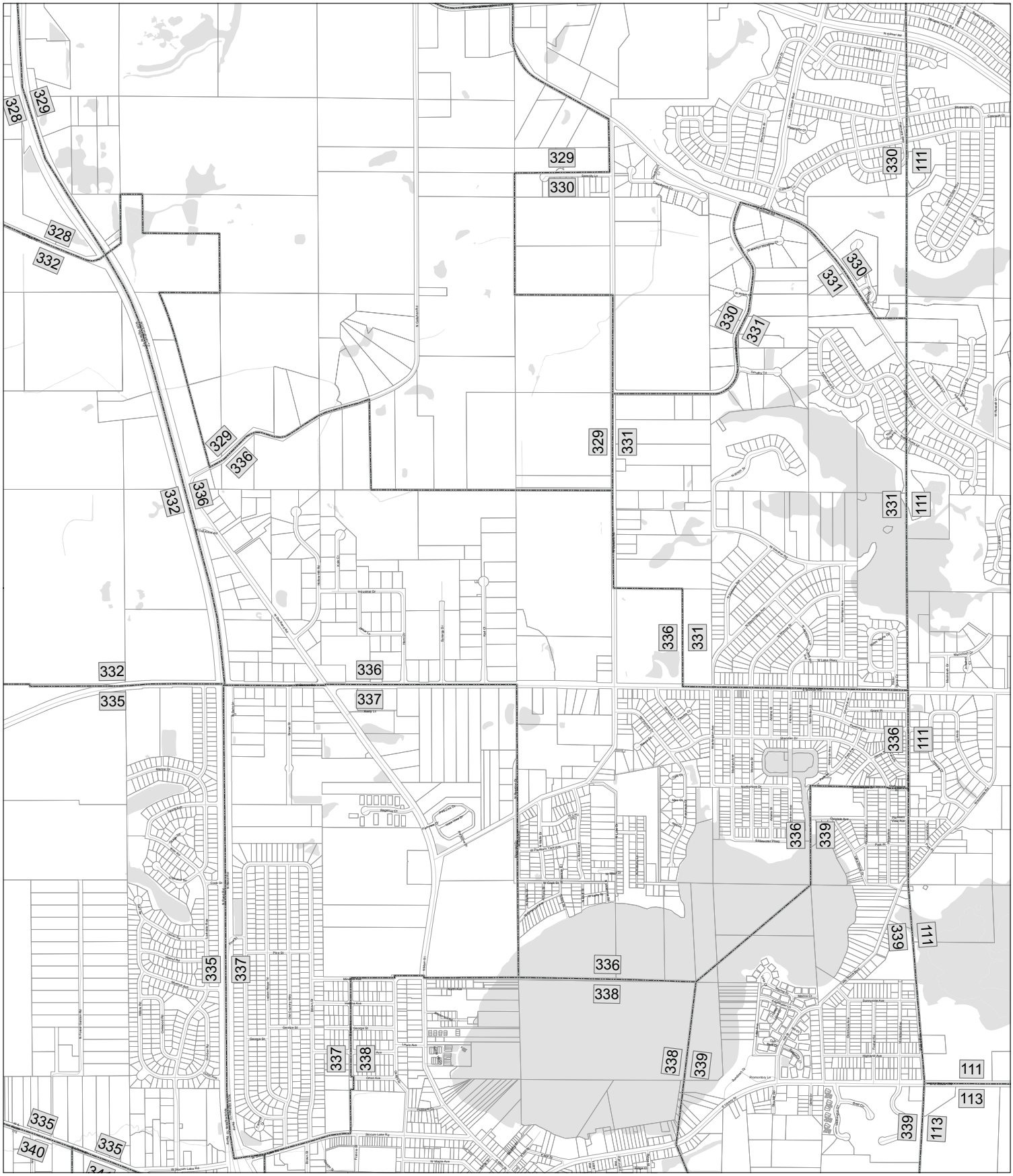

LakeCounty

Prepared By:
Lake County Dept. of Information Technology
GIS/Mapping Division
18 N County St
Waukegan IL 60085
(847) 377-2373

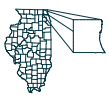

N
W E
S

1 inch = 800 feet

123	Election Precincts		Railroads
	Election Precincts		Roads
	Parcels		Bodies of Water

15-0047

Lake County Election Precinct 337

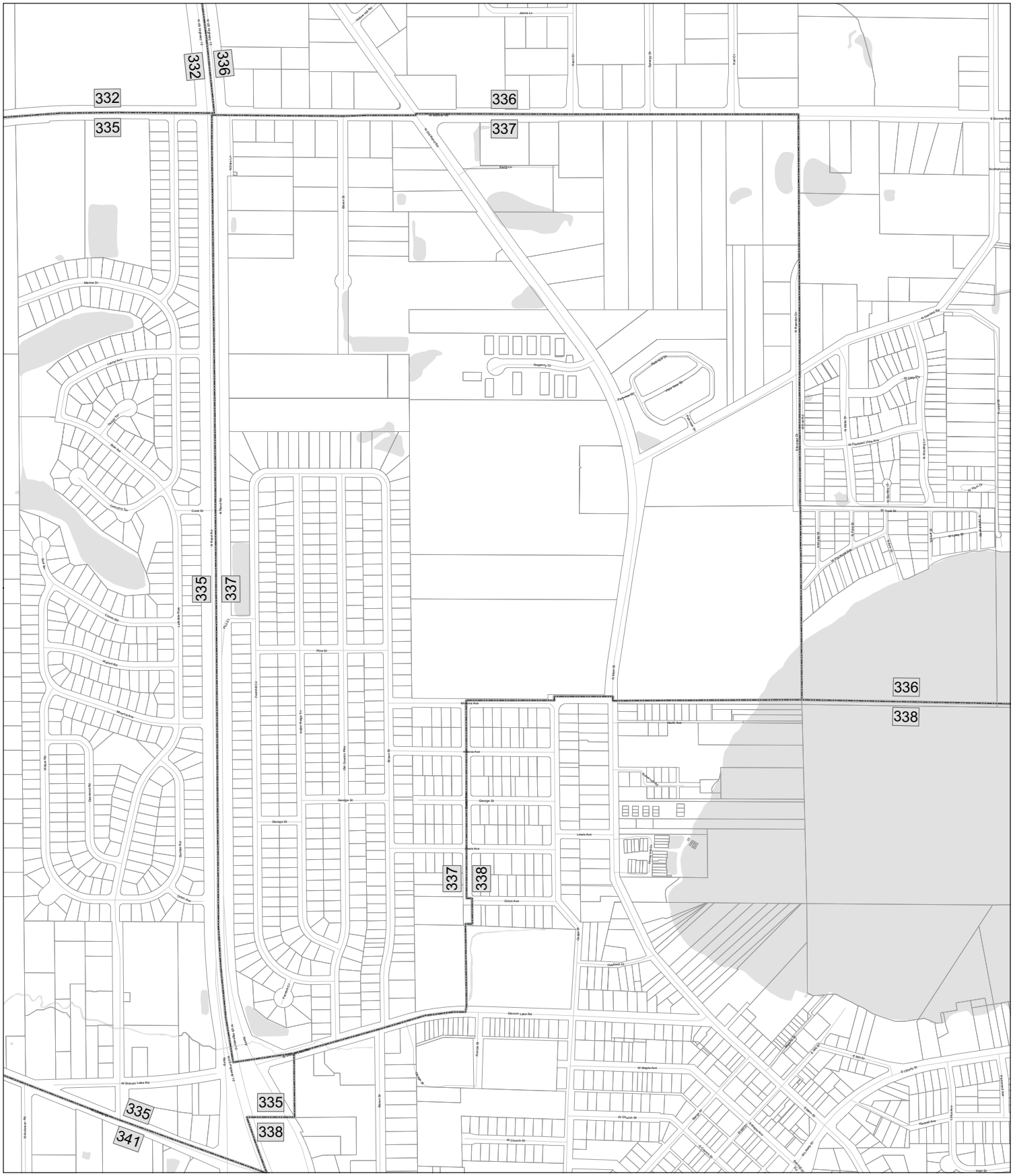
332
336
335
337
338
341
Marine Dr
Cook St
George St
Orton Ave
Sheridan Rd
Skokie Hwy
Green Bay Rd
Sheridan Rd
Skokie Hwy
Green Bay Rd
Lake Bluff
Lake Forest
Lake Forest
Lake Bluff

Lake County Election Precinct 338

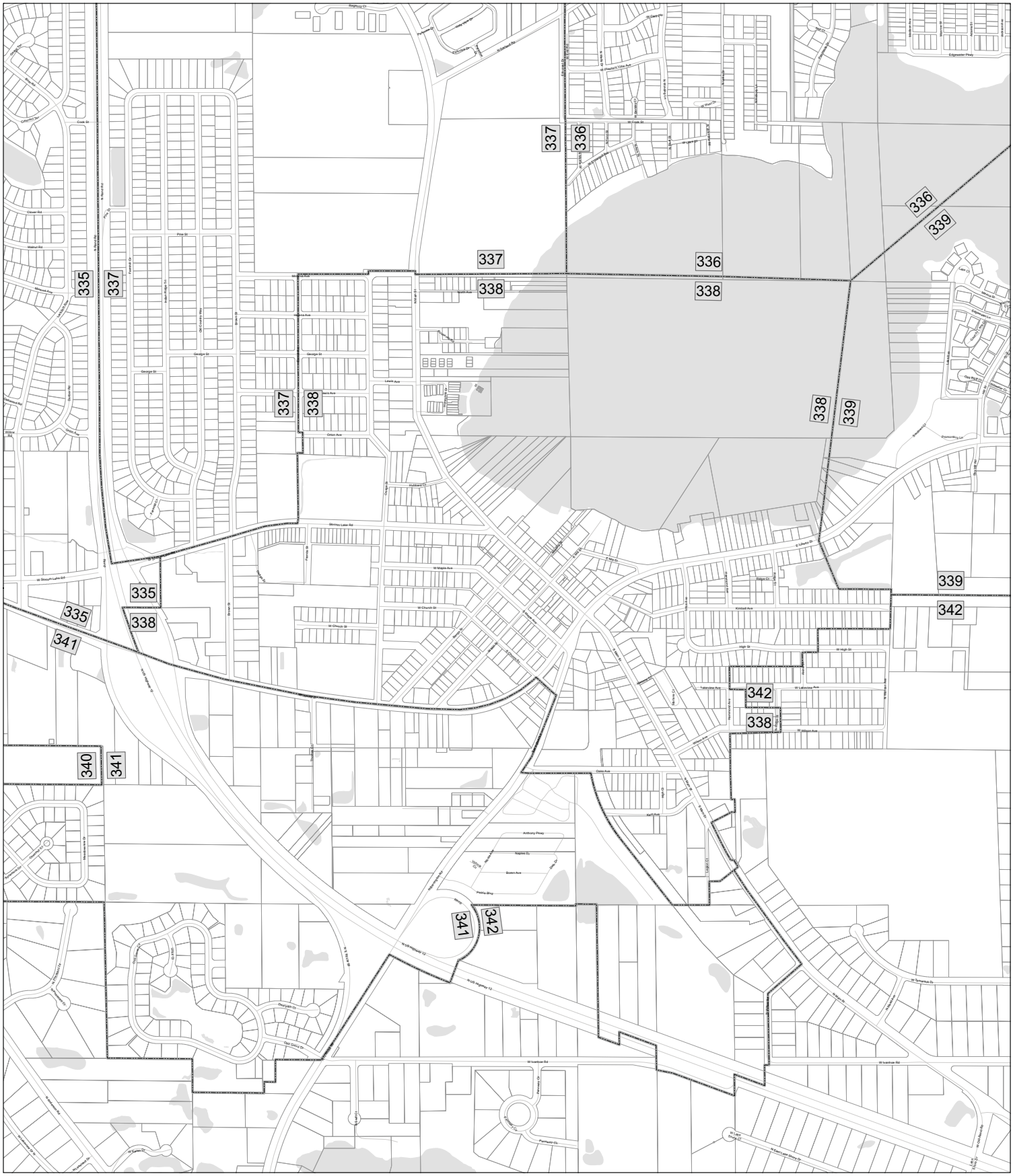
335
337
336
339
338
341
340
342
Cook St
Clover Rd
Pine St
Walnut Rd
Midwood Ave
George St
Hubbard Ct
Stevens Lake Rd
W Maple Ave
W Church St
Orton Ave
Lewis Ave
Oak Ave
Kimball Ave
High St
W High St
W Lakeview Ave
W Wilson Ave
Anthony Pkwy
Naples Dr
Boston Ave
Prairie Sling
Old Grove Dr
Pearl Gate Dr
W Ivanhoe Rd
W Tamarack Dr
Edgewater Pkwy
Rockwood Dr
Rockwood Ln
Rockwood Cir
Rockwood Pl
Rockwood Ct
Rockwood Ln

Lake County Election Precinct 339

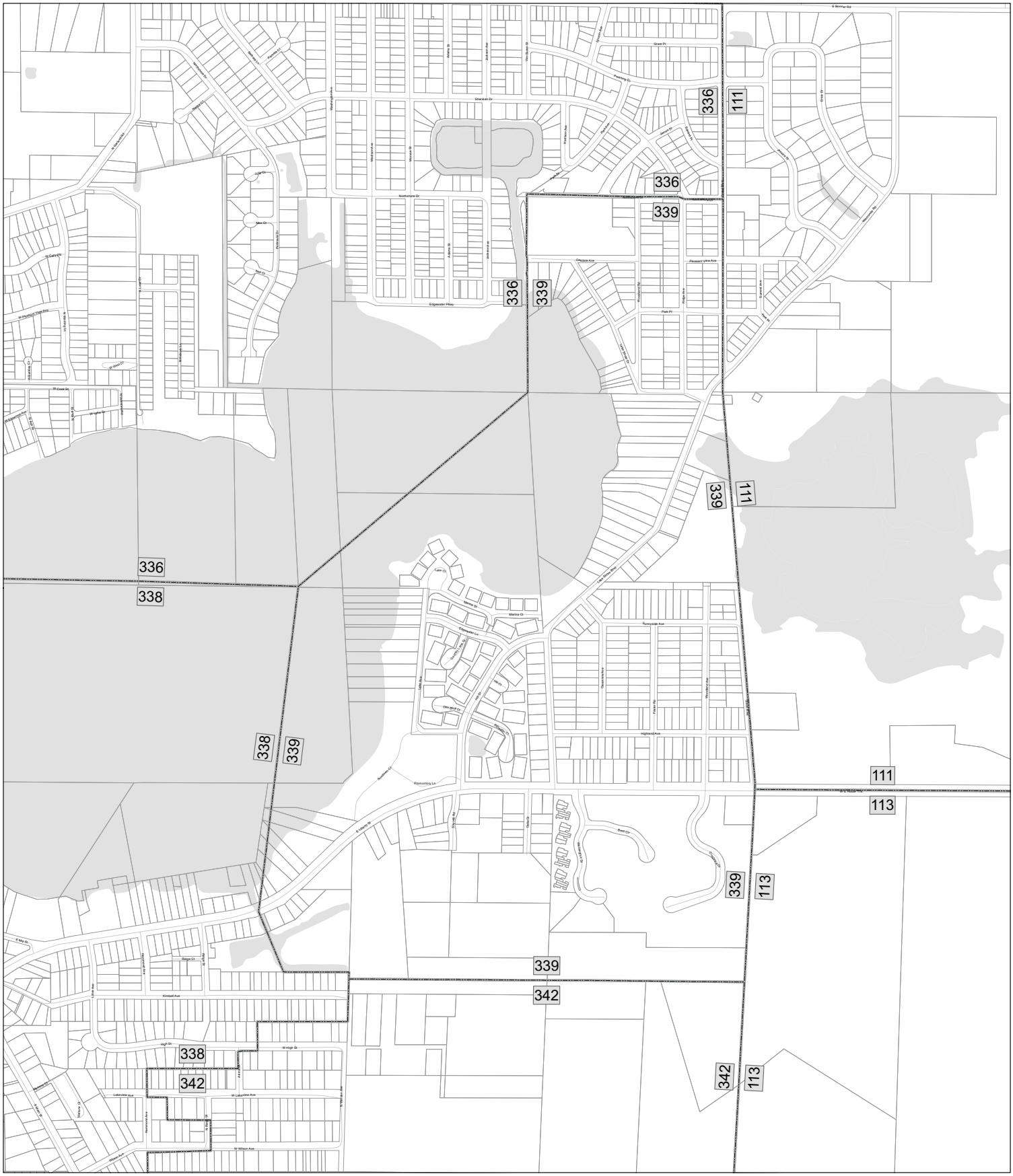

LakeCounty

Prepared By:
Lake County Dept. of Information Technology
GIS/Mapping Division
18 N County St
Waukegan IL 60085
(847) 377-2373

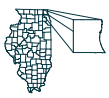

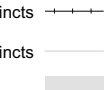

1 inch = 400 feet

123	Election Precincts		Railroads
	Election Precincts		Roads
	Parcels		Bodies of Water

15-0047

Lake County Election Precinct 340

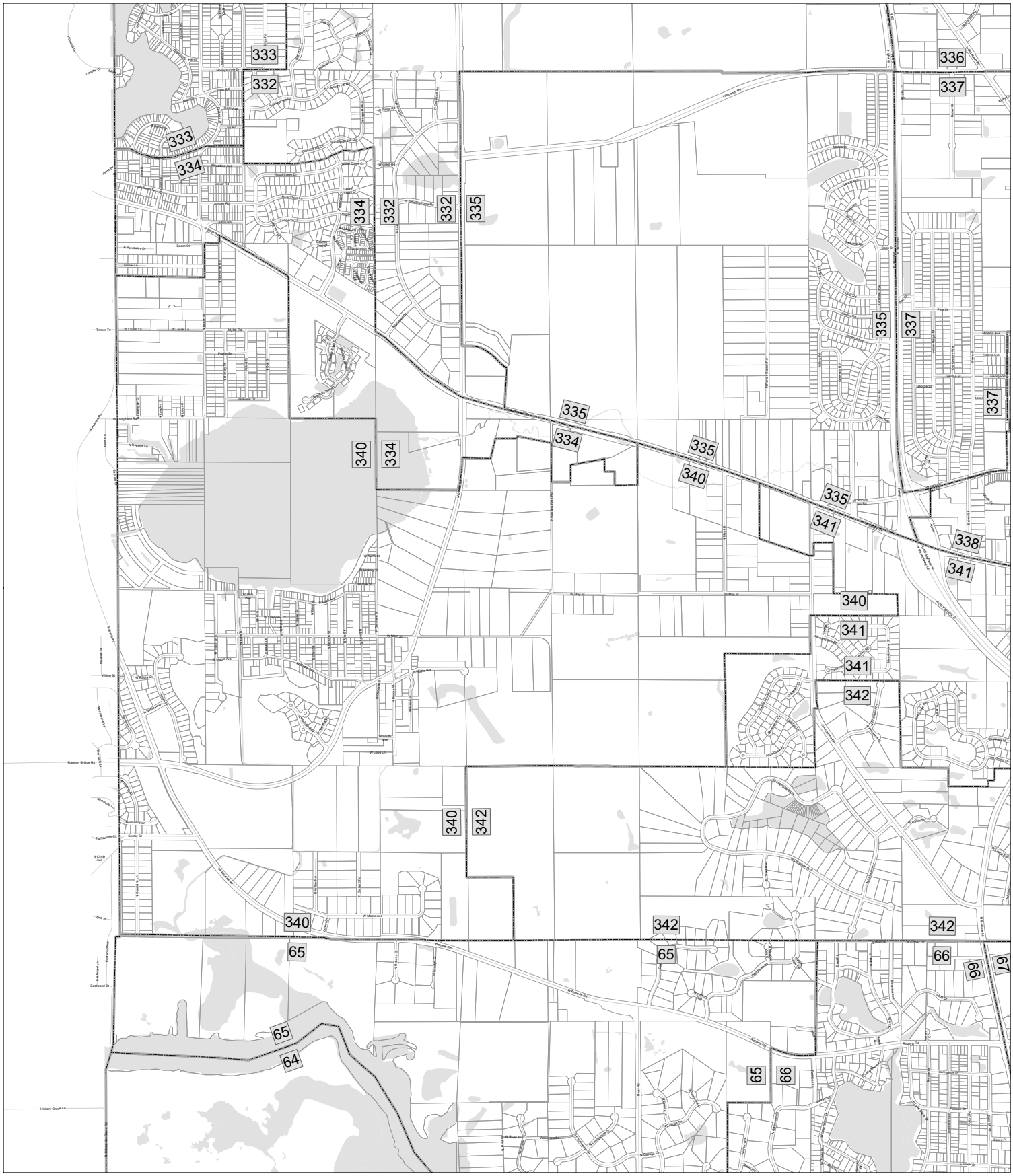

LakeCounty

Prepared By:
Lake County Dept. of Information Technology
GIS/Mapping Division
18 N County St
Waukegan IL 60085
(847) 377-2373

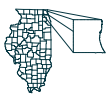

N
W E
S

1 inch = 900 feet

123	Election Precincts		Railroads
	Election Precincts		Roads
	Parcels		Bodies of Water

15-0047

Lake County Election Precinct 341

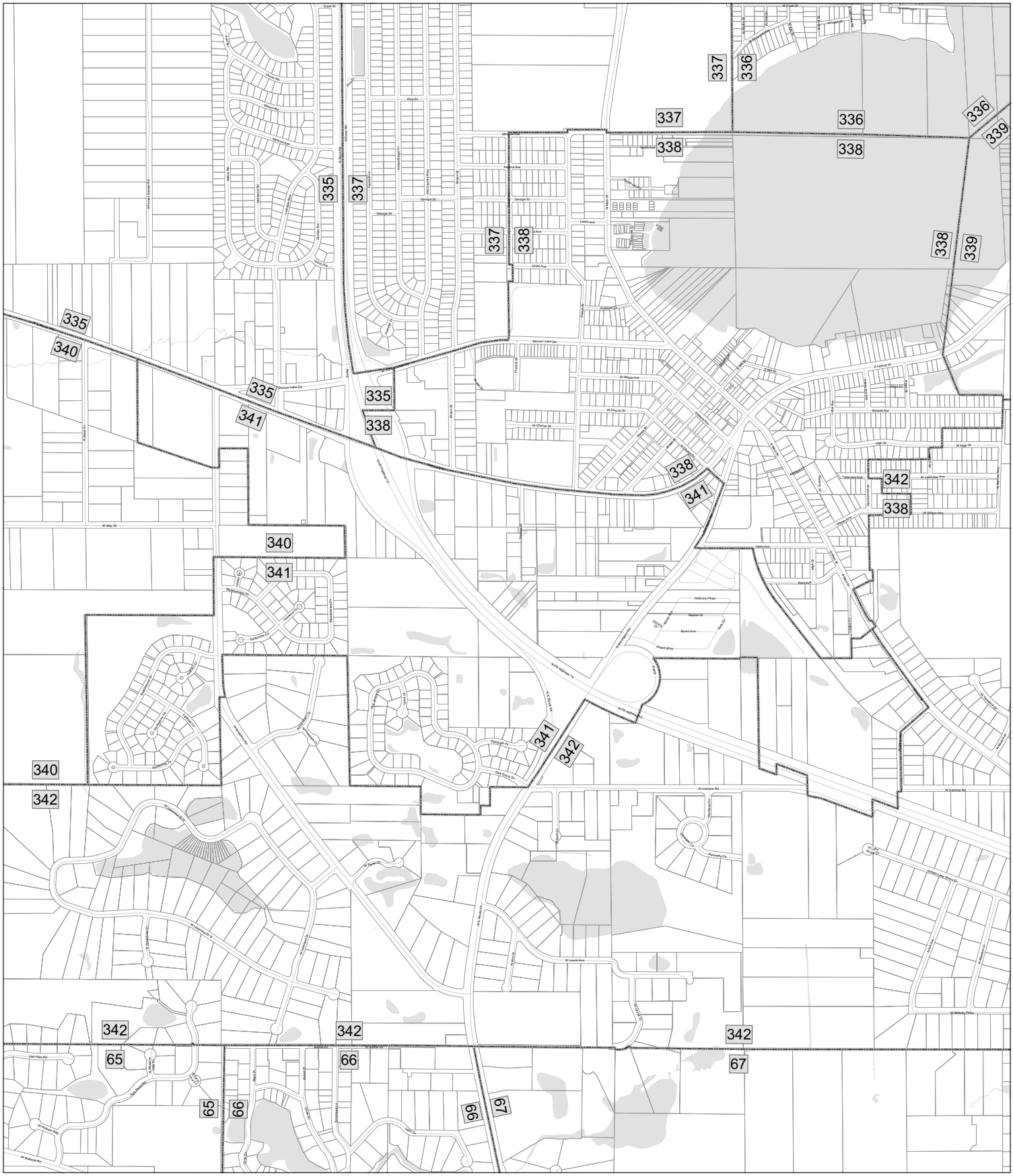

LakeCounty

Prepared By:
Lake County Dept. of Information Technology
GIS/Mapping Division
18 N County St
Waukegan IL 60085
(847) 377-2373

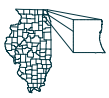

N
W E
S

1 inch = 600 feet

123	Election Precincts		Railroads
	Election Precincts		Roads
	Parcels		Bodies of Water

15-0047

Lake County Election Precinct 342

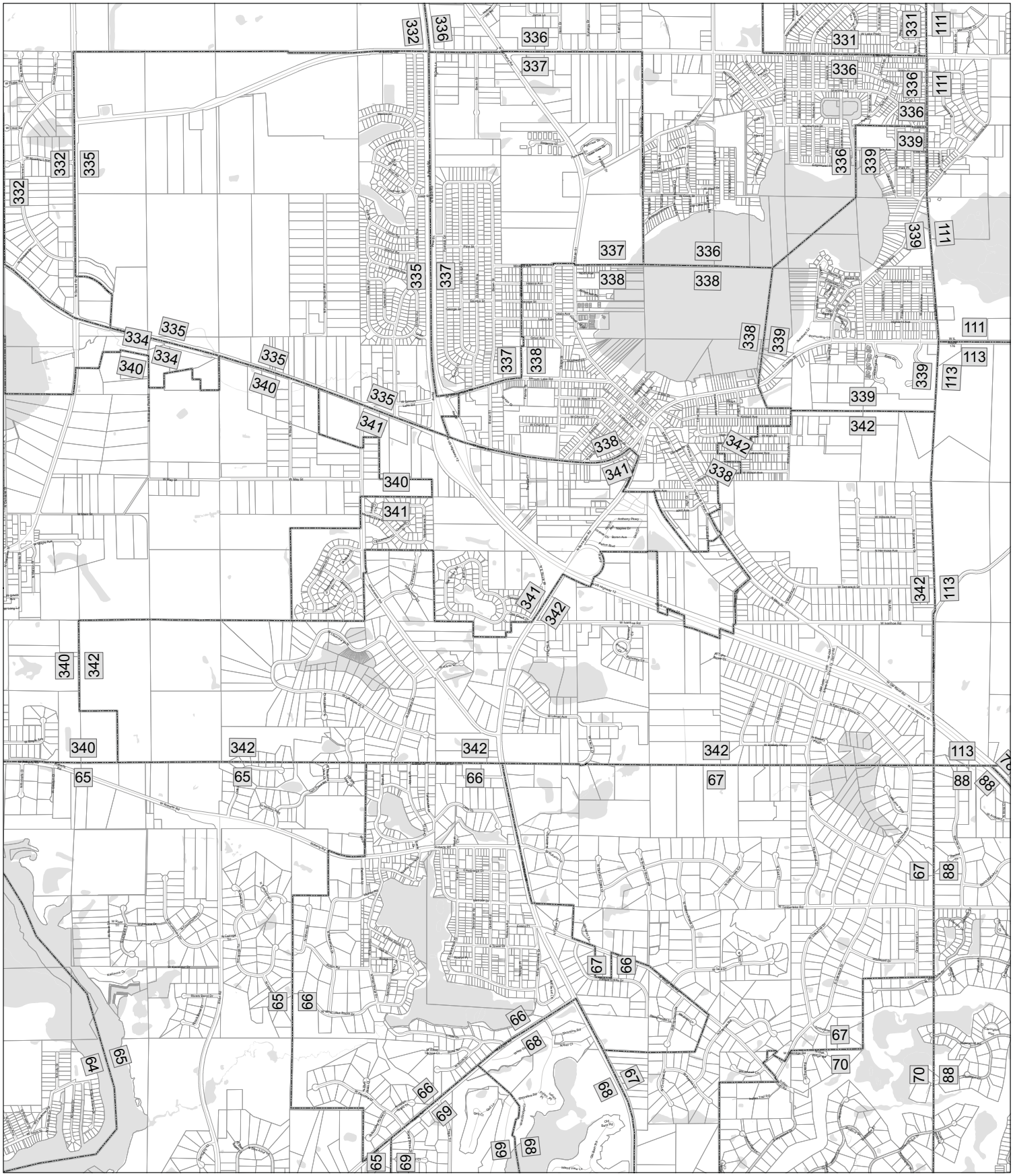

LakeCounty

Prepared By:
Lake County Dept. of Information Technology
GIS/Mapping Division
18 N County St
Waukegan IL 60085
(847) 377-2373

N
W E
S

1 inch = 1,100 feet

123	Election Precincts		Railroads
	Election Precincts		Roads
	Parcels		Bodies of Water

15-0047