Election Precinct Map Book - Lake County Board District 18

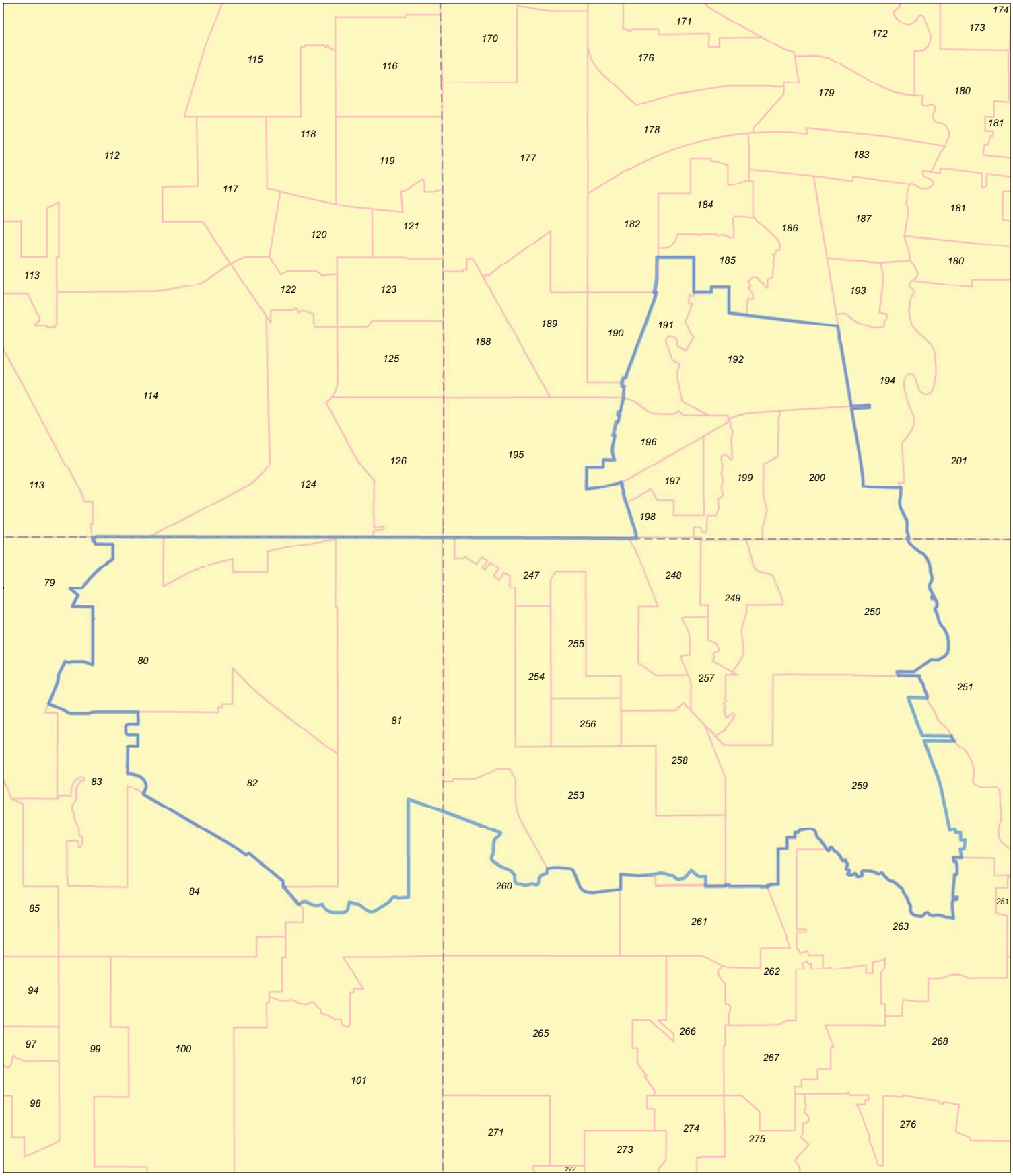

LakeCounty

Prepared By:
Lake County Dept. of Information Technology
GIS/Mapping Division
18 N County St
Waukegan IL 60085
(847) 377-2373

Lake County Board District

Townships

Election Precincts

Precincts may change after the publication of this map.
Contact the office of the Lake County Clerk at
(847) 377-2400 for current information.

Revised 2014

Lake County Election Precinct 80

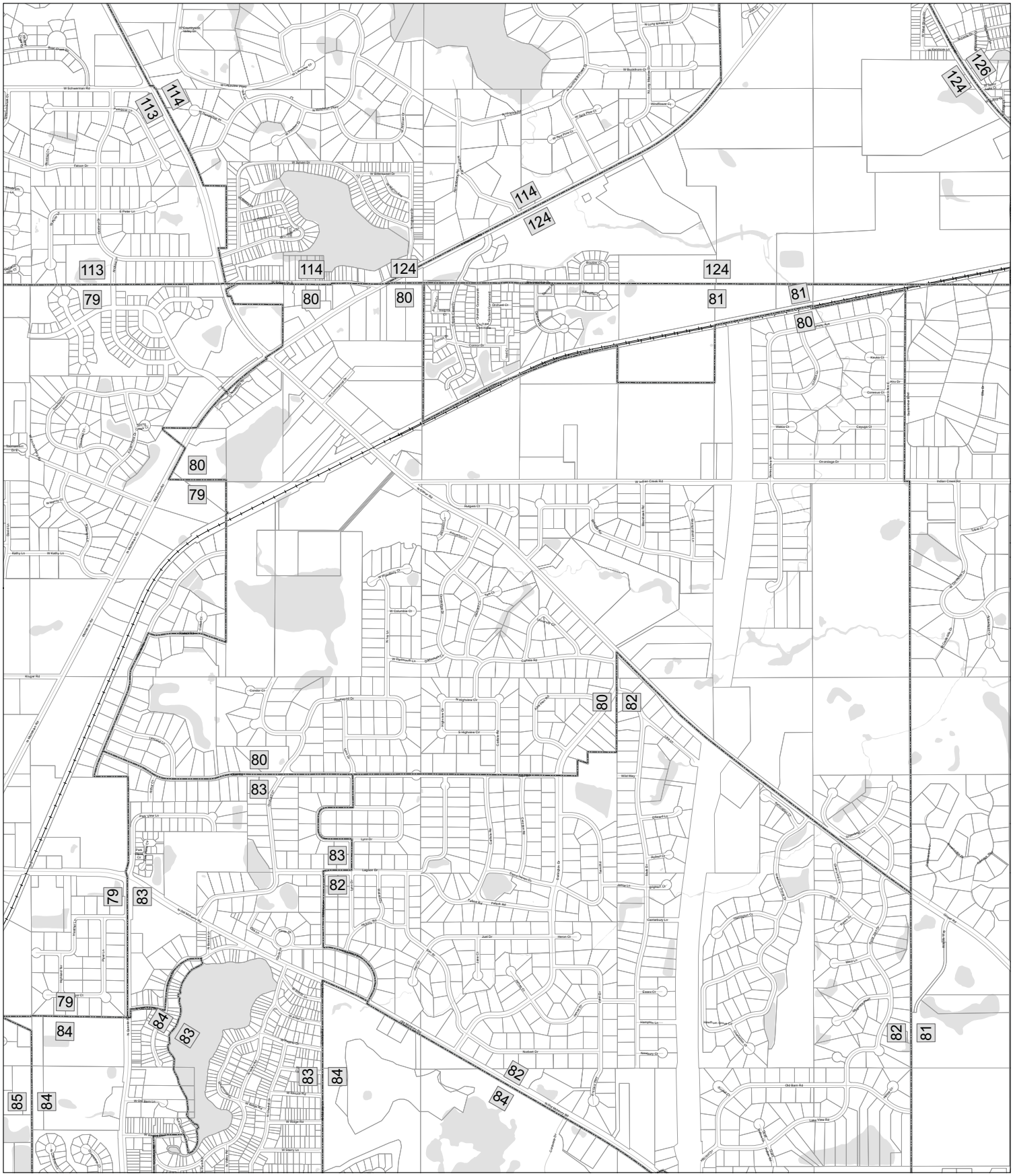

LakeCounty

Prepared By:
Lake County Dept. of Information Technology
GIS/Mapping Division
18 N County St
Waukegan IL 60085
(847) 377-2373

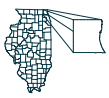

N
W E
S

1 inch = 800 feet

123	Election Precincts		Railroads
	Election Precincts		Roads
	Parcels		Bodies of Water

15-0047

Lake County Election Precinct 81

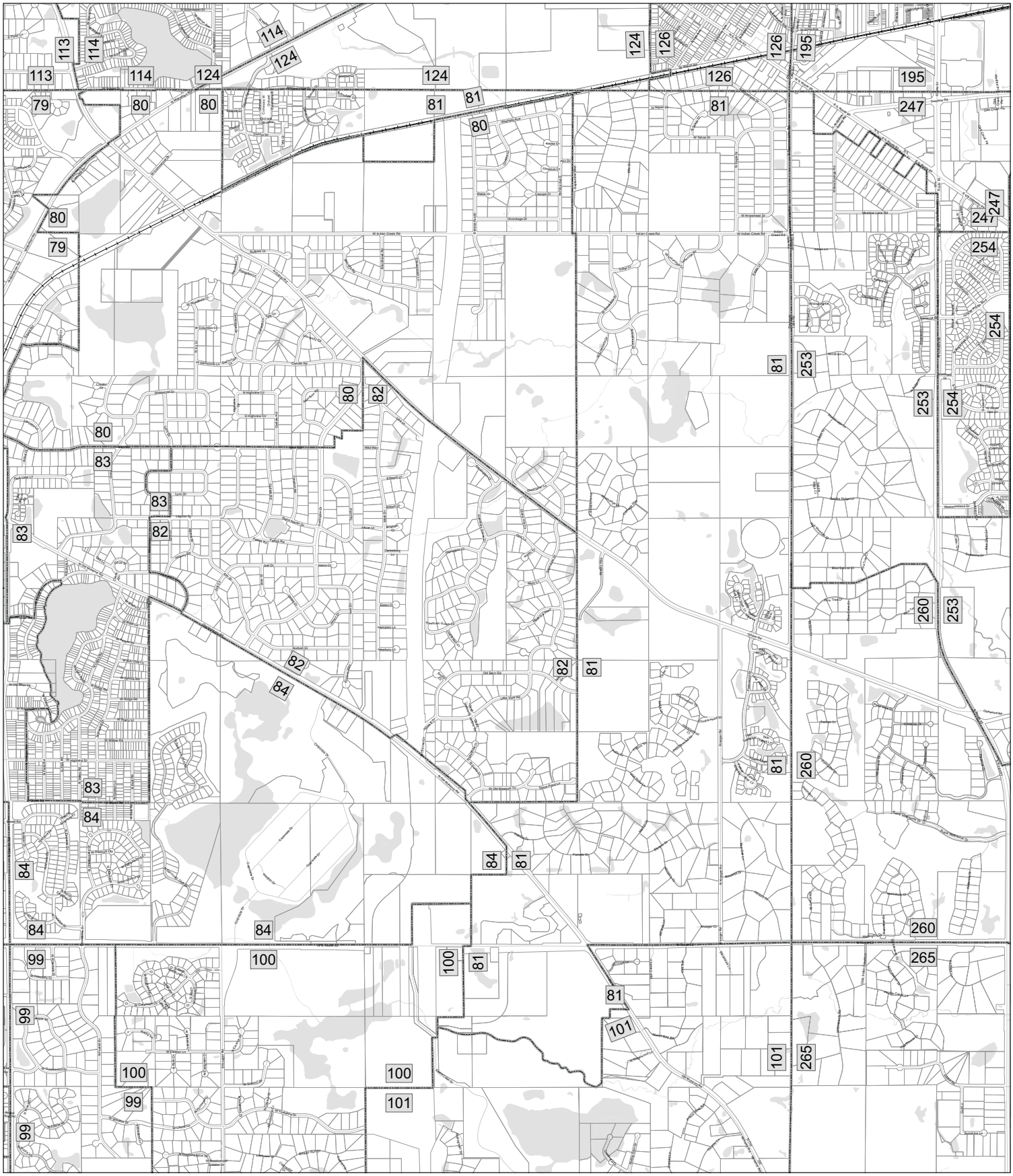

LakeCounty

Prepared By:
Lake County Dept. of Information Technology
GIS/Mapping Division
18 N County St
Waukegan IL 60085
(847) 377-2373

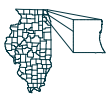

N
W E
S

1 inch = 1,100 feet

123 Election Precincts

Election Precincts

Parcels

Railroads

Roads

Bodies of Water

15-0047

Lake County Election Precinct 82

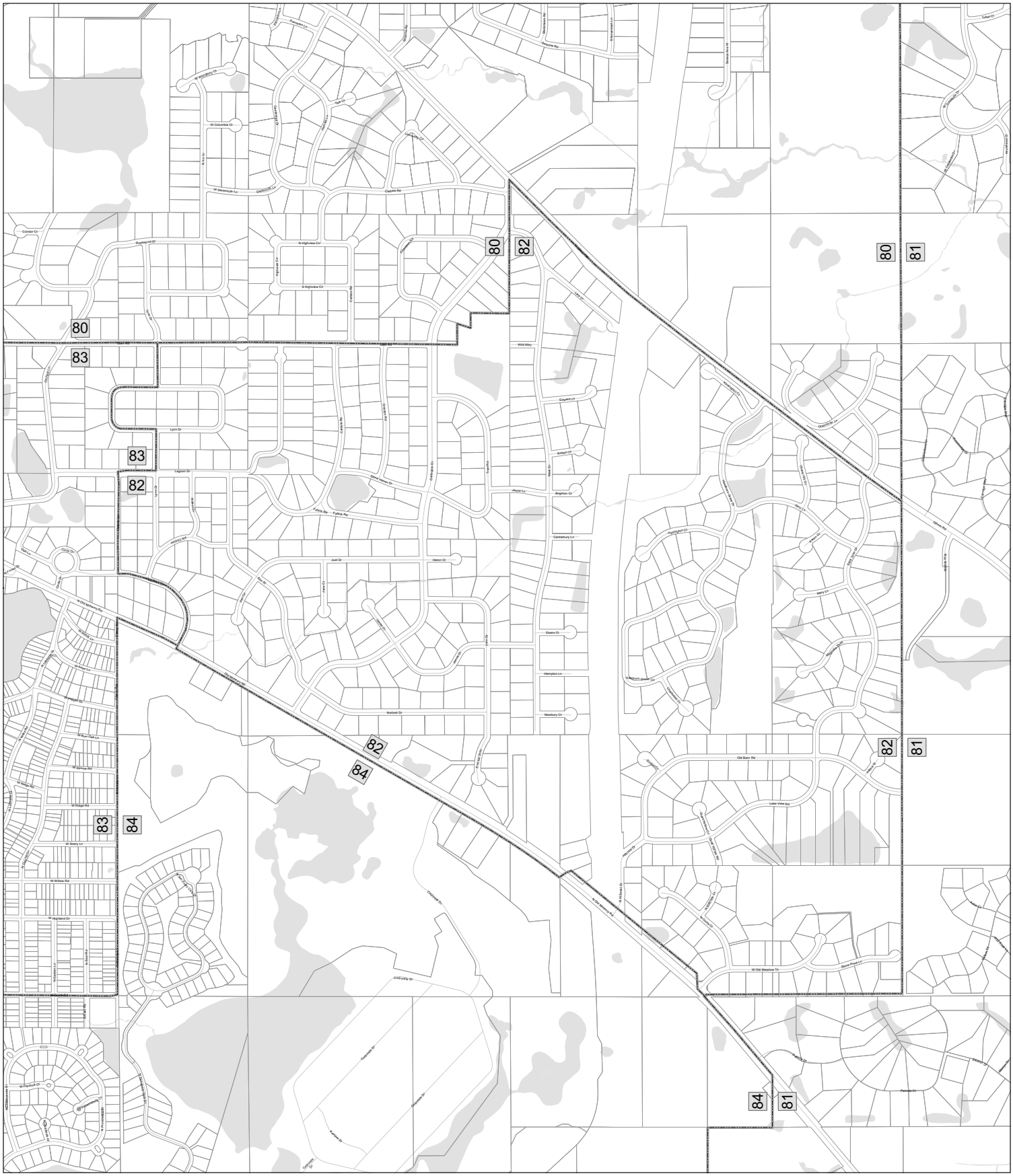

LakeCounty

Prepared By:
Lake County Dept. of Information Technology
GIS/Mapping Division
18 N County St
Waukegan IL 60085
(847) 377-2373

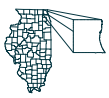

N
W E
S

1 inch = 600 feet

123	Election Precincts		Railroads
	Election Precincts		Roads
	Parcels		Bodies of Water

15-0047

Lake County Election Precinct 191

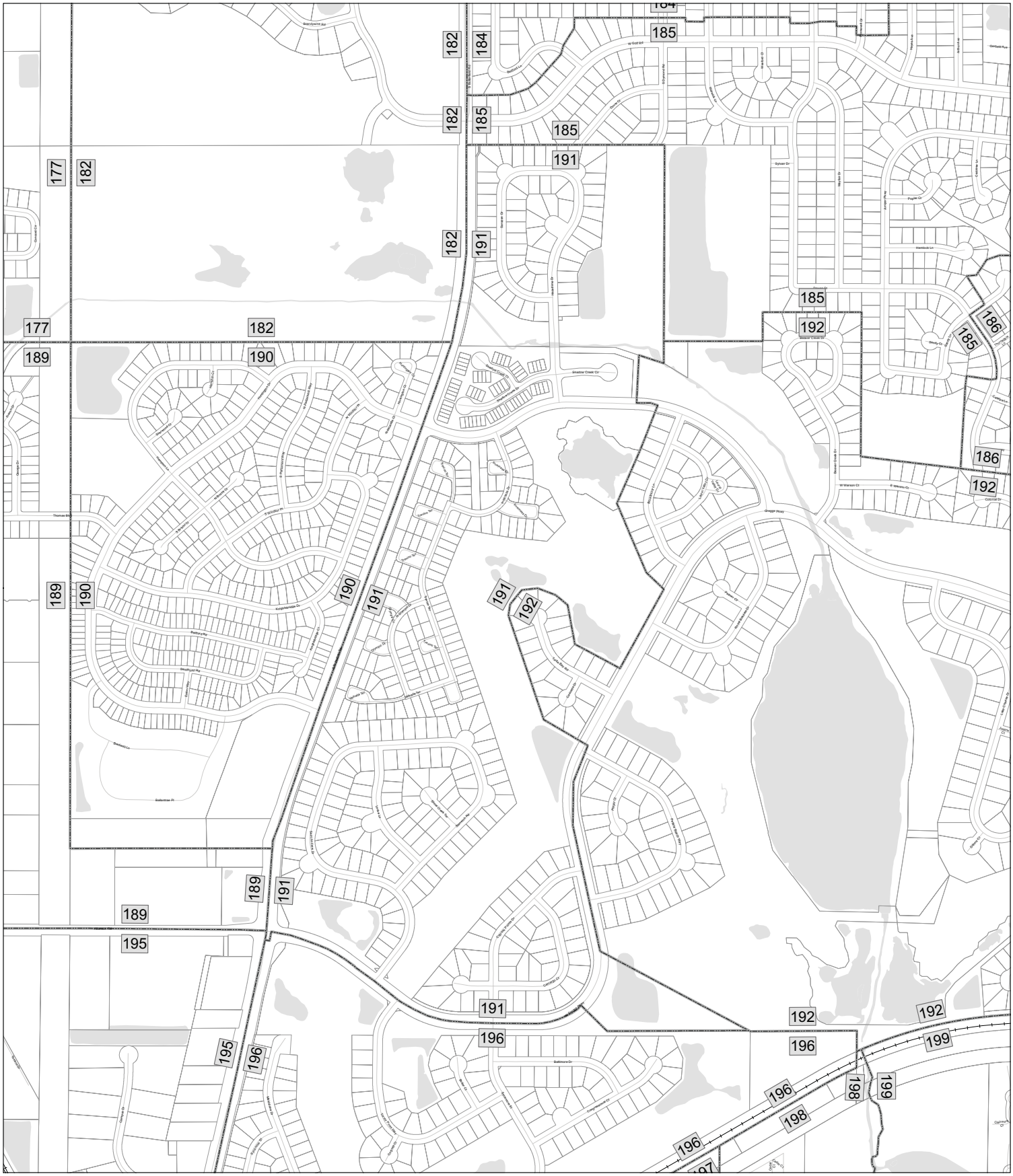

LakeCounty

Prepared By:
Lake County Dept. of Information Technology
GIS/Mapping Division
18 N County St
Waukegan IL 60085
(847) 377-2373

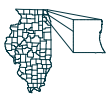

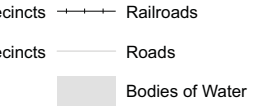

1 inch = 400 feet

123 Election Precincts

Election Precincts

Parcels

Railroads

Roads

Bodies of Water

15-0047

Lake County Election Precinct 192

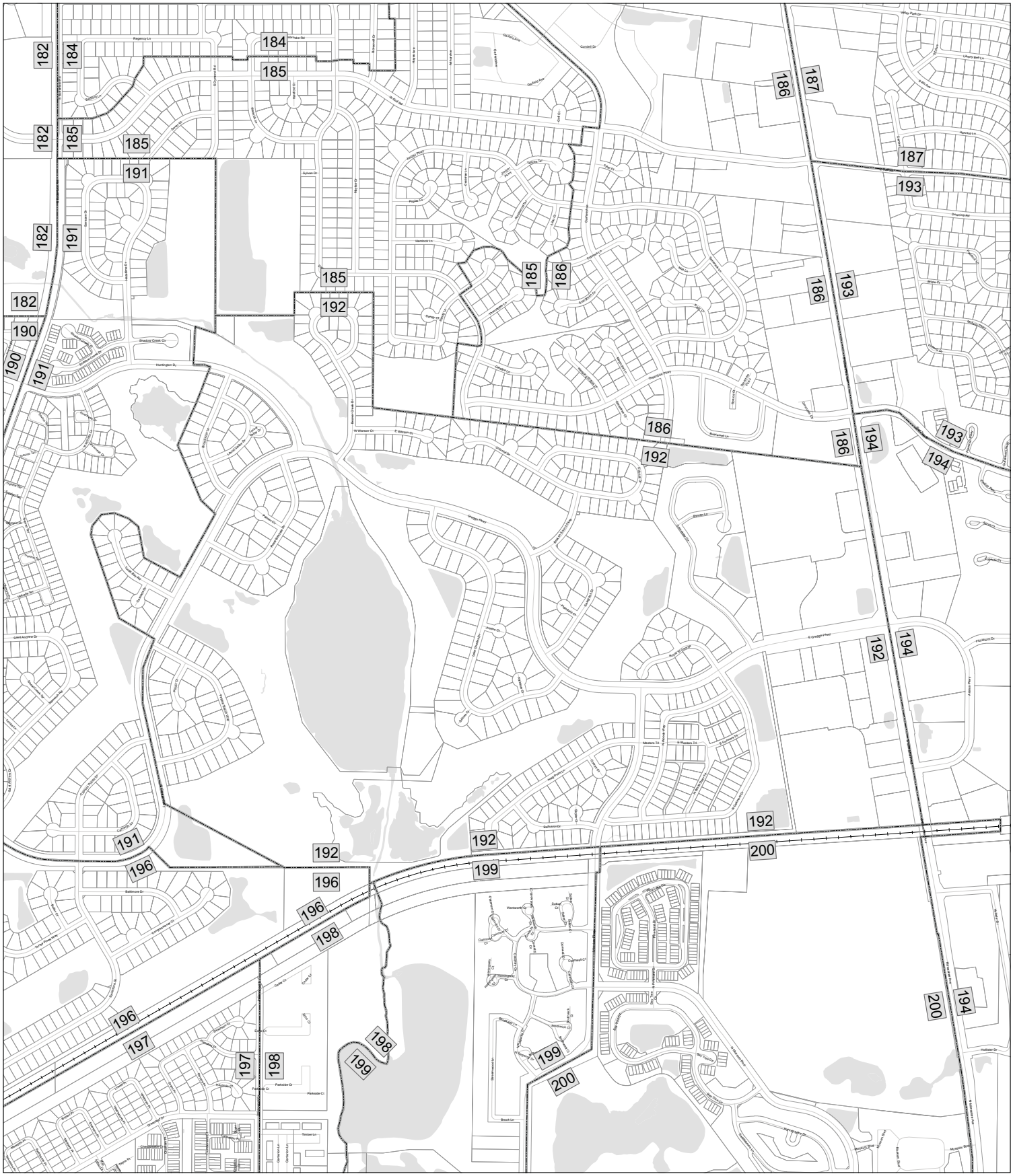

LakeCounty

Prepared By:
Lake County Dept. of Information Technology
GIS/Mapping Division
18 N County St
Waukegan IL 60085
(847) 377-2373

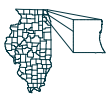

N
W E
S

1 inch = 500 feet

123 Election Precincts
Election Precincts
Parcels
Railroads
Roads
Bodies of Water

15-0047

Lake County Election Precinct 195

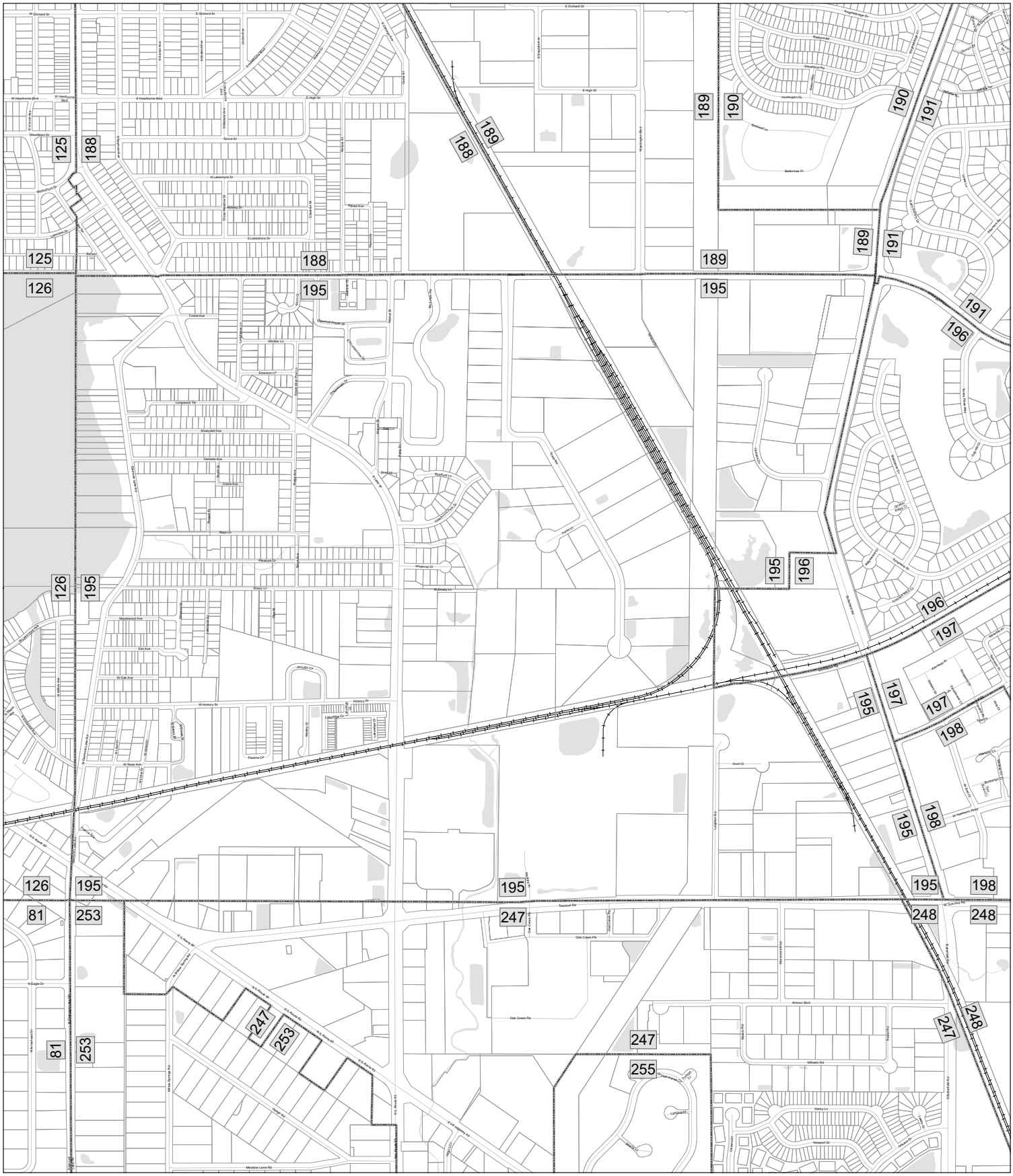

LakeCounty

Prepared By:
Lake County Dept. of Information Technology
GIS/Mapping Division
18 N County St
Waukegan IL 60085
(847) 377-2373

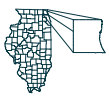

N
W E
S

1 inch = 500 feet

123	Election Precincts		Railroads
	Election Precincts		Roads
	Parcels		Bodies of Water

15-0047

Lake County Election Precinct 196

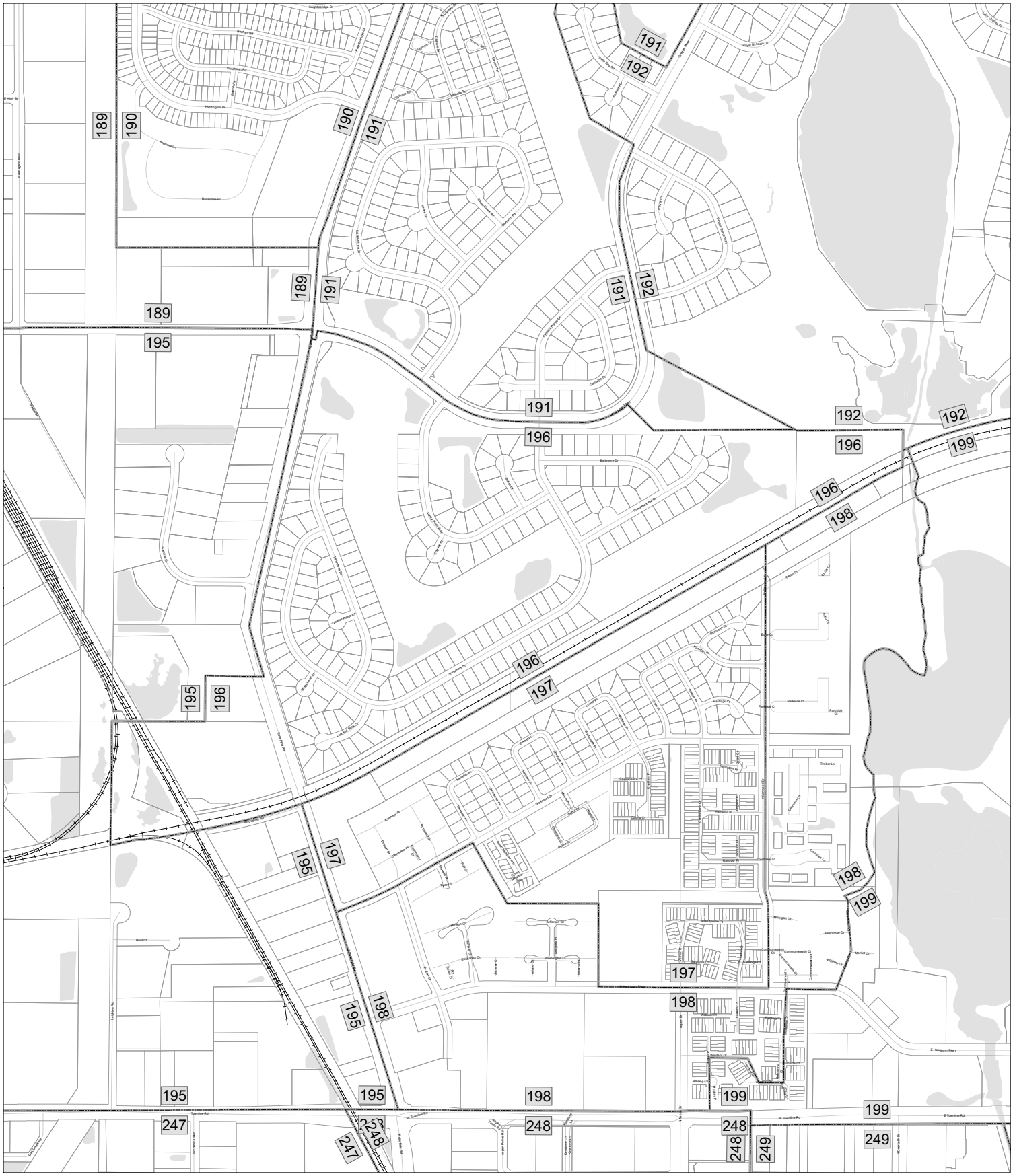
189
190
191
192
195
196
197
198
199
247
248
249
Knightsbridge Dr
Bedford Ln
Hollingsbe Dr
Bedford Ln
Rutlemae Pl
Washington Blvd
Royal Birkdale Dr
Baltimore Dr
Cambridge Dr
Hunt Ct
Lagoon Rd
Sporting Rd
W Sunset Rd
W Townline Rd
E Townline Rd
E Hawthorn Pkwy
Hawthorn Dr
Hawthorn Ln
Commonwealth Ct
Market Ct
Peachtree Ct
Wilding Ct
Wilding Dr
Wilmington Dr
Nelson Dr
Nelson Ln
Nelson Ln
Nelson Ln

Lake County Election Precinct 197

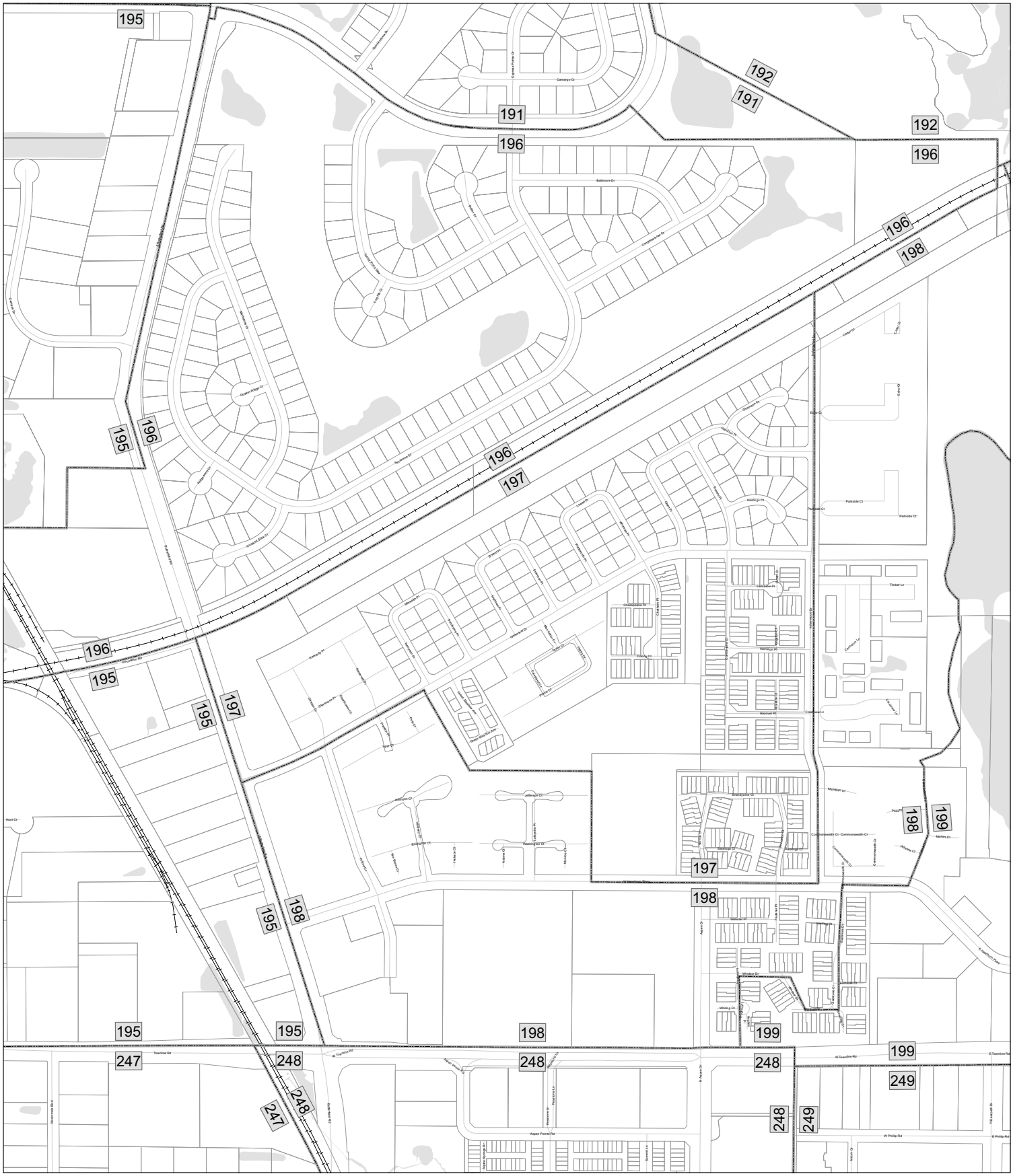

LakeCounty

Prepared By:
Lake County Dept. of Information Technology
GIS/Mapping Division
18 N County St
Waukegan IL 60085
(847) 377-2373

N
W E
S

1 inch = 300 feet

123	Election Precincts		Railroads
	Election Precincts		Roads
	Parcels		Bodies of Water

15-0047

Lake County Election Precinct 198

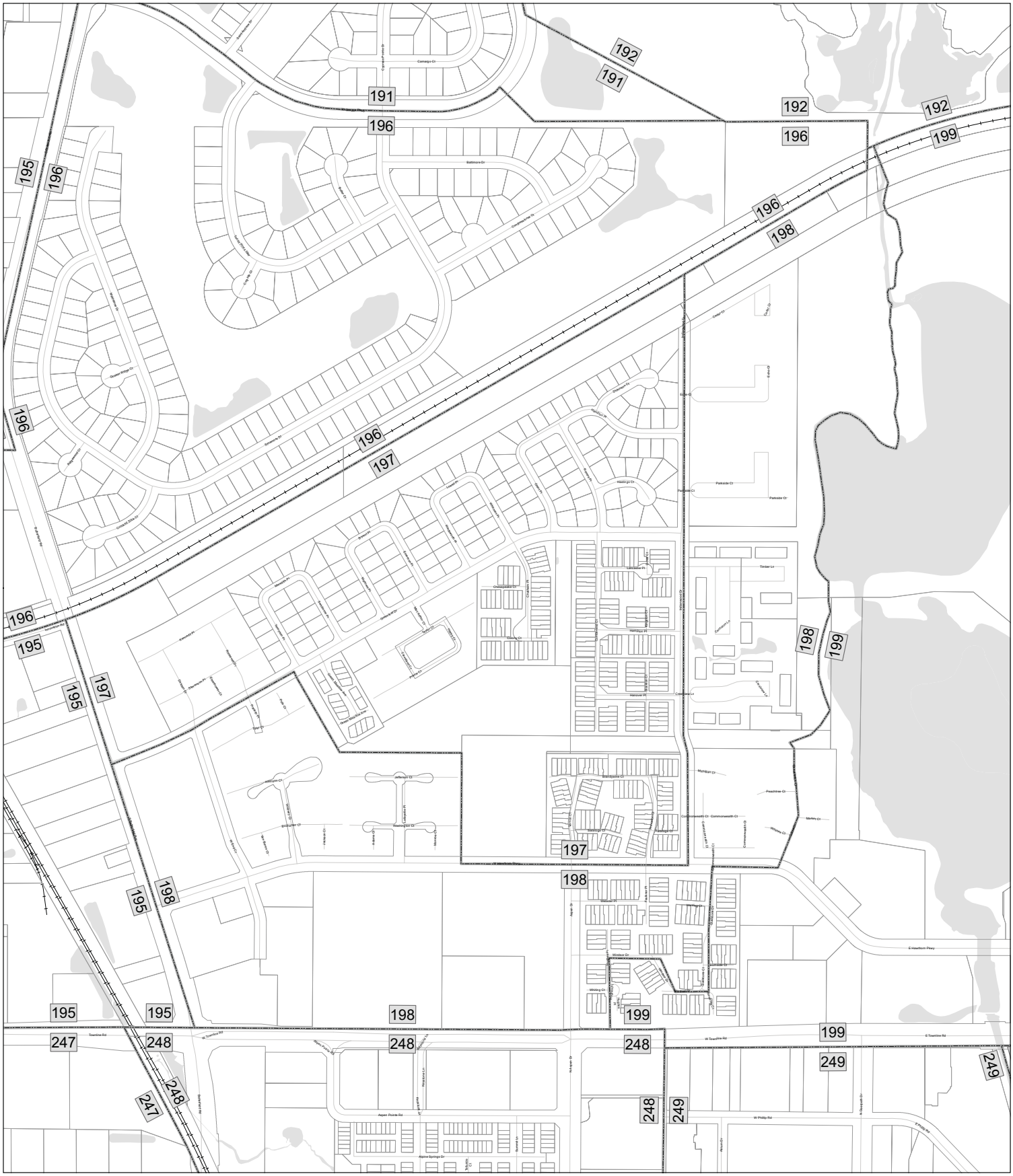
191
192
196
195
197
198
199
247
248
249
Baltimore Dr
Commonwealth Ct
Commonwealth Dr
Hanover Pl
Hanover Dr
Brandywine Ct
Brandywine Dr
Aspen Dr
Aspen Pointe Rd
Alpine Springs Dr
W Townline Rd
E Townline Rd
W Philip Rd
E Hawthorn Pkwy
Timber Ln
Parkside Ct
Peachtree Ct
Merlino Ct
Commonwealth Ct
Cypresswood Dr
Camargo Ct
Cedar Ct
Oak Ct
Elm Ct
Edna Ct
Hawthorn Dr
Hawthorn Ln
Hawthorn Pl
Hawthorn Ct

Lake County Election Precinct 199

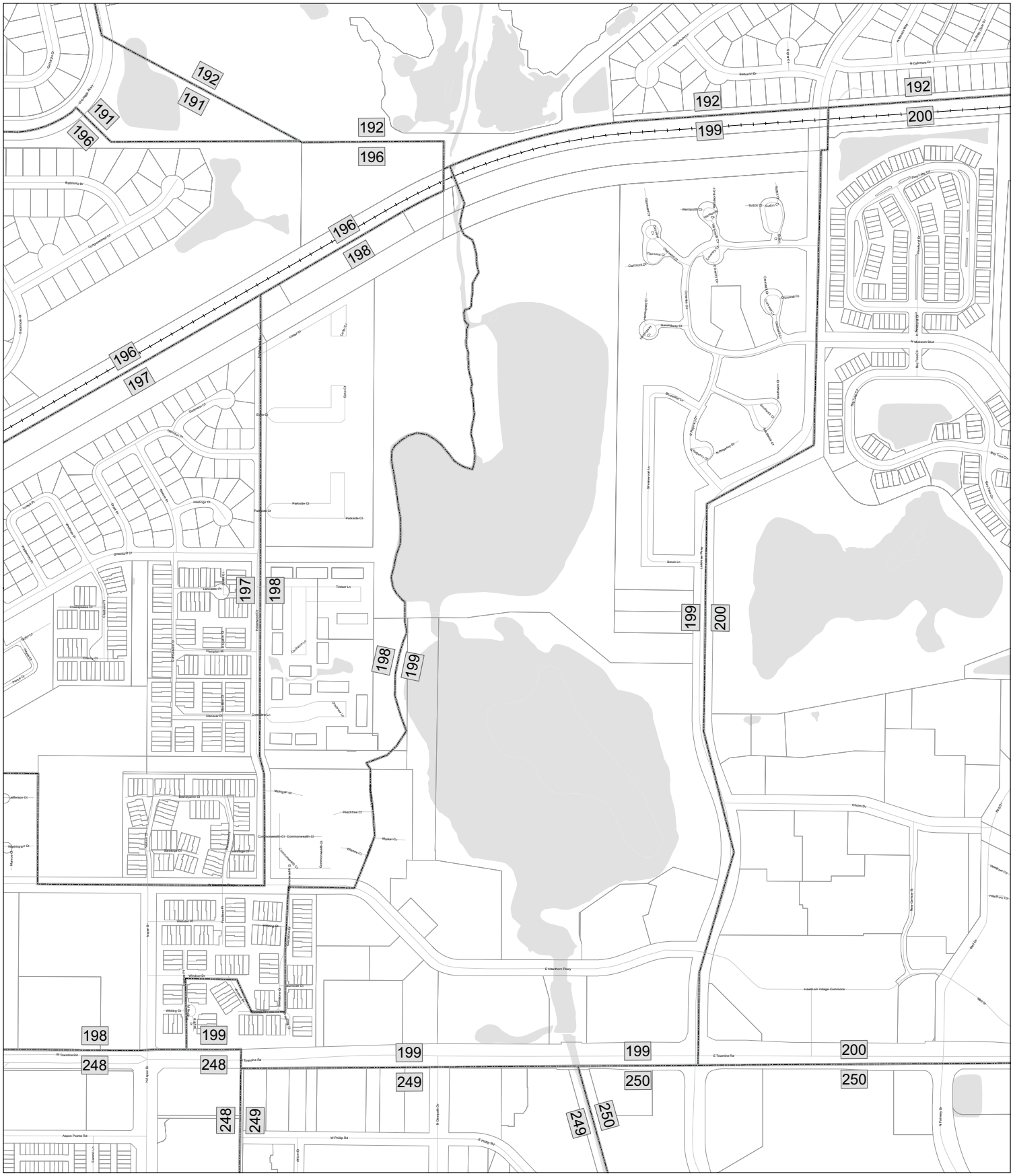

LakeCounty

Prepared By:
Lake County Dept. of Information Technology
GIS/Mapping Division
18 N County St
Waukegan IL 60085
(847) 377-2373

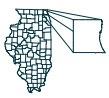

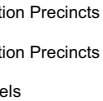

1 inch = 300 feet

123	Election Precincts		Railroads
	Election Precincts		Roads
	Parcels		Bodies of Water

15-0047

Lake County Election Precinct 200

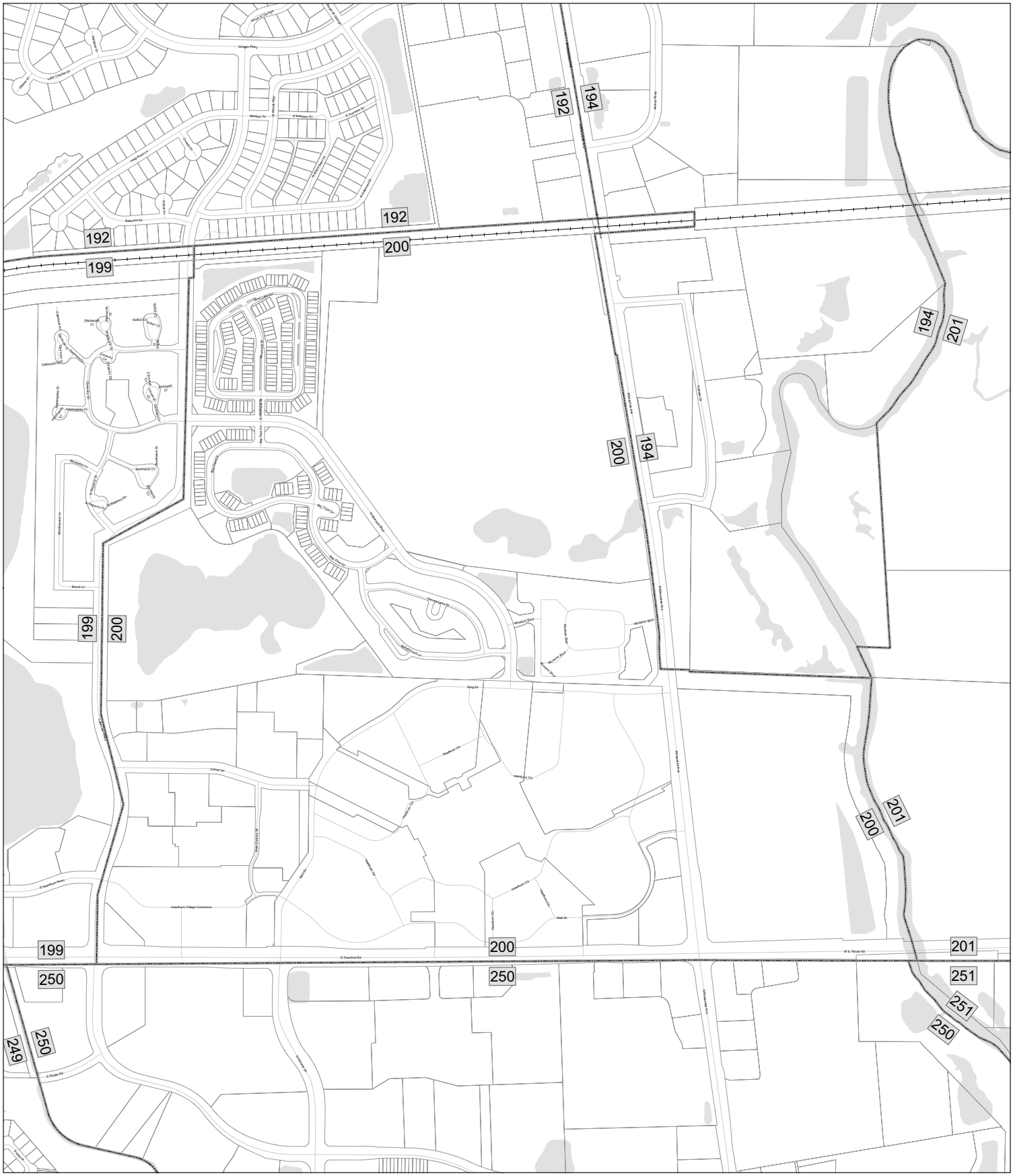
192
194
199
200
201
250
251
249
Hawthorn Village Commons
E Townline Rd
W IL Route 60
E Route 60
Milwaukee Ave
Hawthorn Dr
Mall Dr
Cedar Dr
Millstone Blvd
Museum Blvd
Ring Dr
Hawthorn Pkwy
Hawthorn Ln
Hawthorn Ct
Hawthorn Cir
Hawthorn Pl
Hawthorn Ter
Hawthorn Way
Hawthorn Park Dr
Hawthorn Park Ln
Hawthorn Park Ct
Hawthorn Park Cir
Hawthorn Park Pl
Hawthorn Park Ter
Hawthorn Park Way
Hawthorn Park Pkwy
Hawthorn Park Blvd
Hawthorn Park Rd
Hawthorn Park Ave

Lake County Election Precinct 247

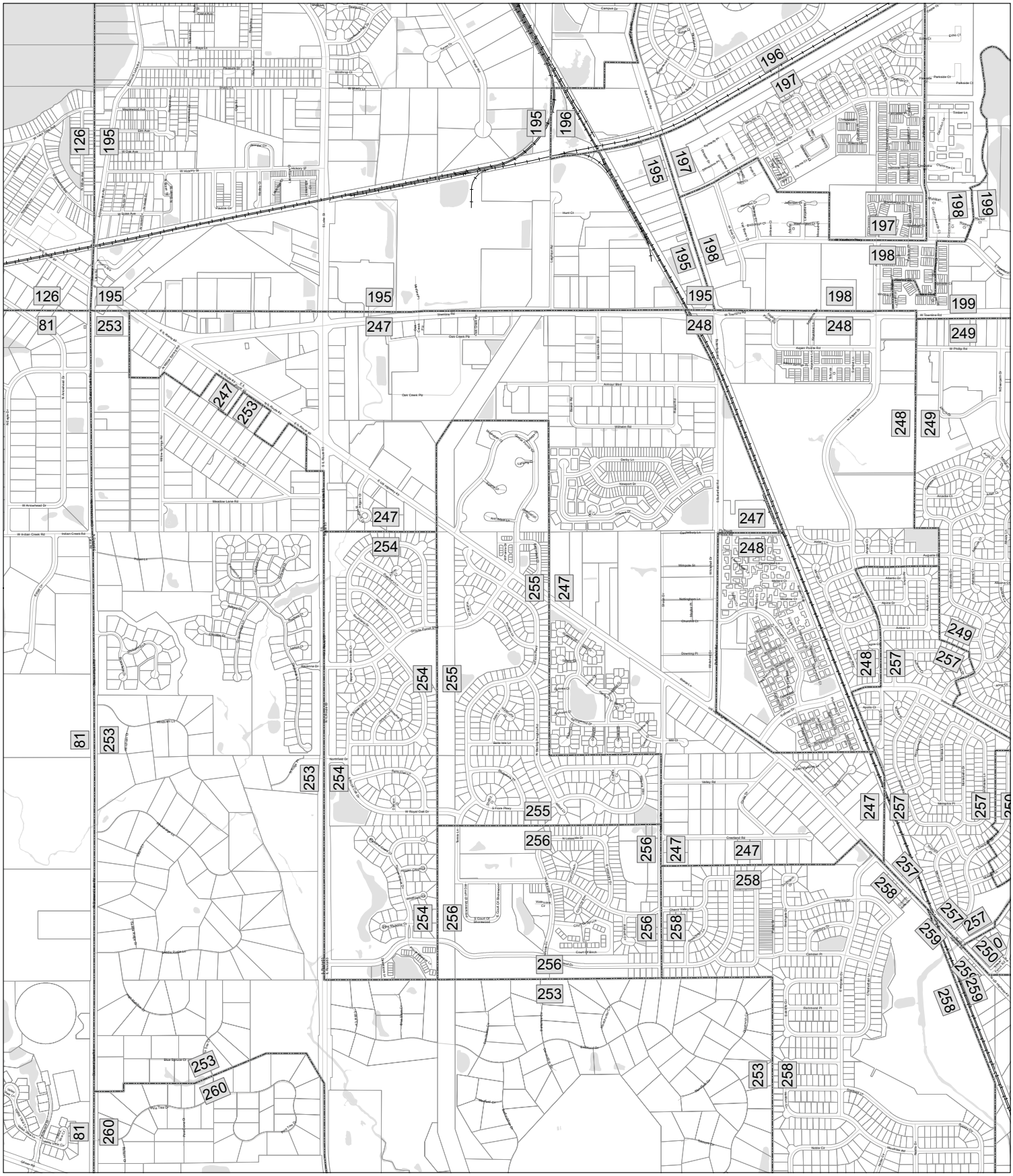

LakeCounty

Prepared By:
Lake County Dept. of Information Technology
GIS/Mapping Division
18 N County St
Waukegan IL 60085
(847) 377-2373

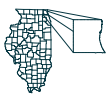

1 inch = 700 feet

123 Election Precincts

Election Precincts

Parcels

Railroads

Roads

Bodies of Water

15-0047

Lake County Election Precinct 248

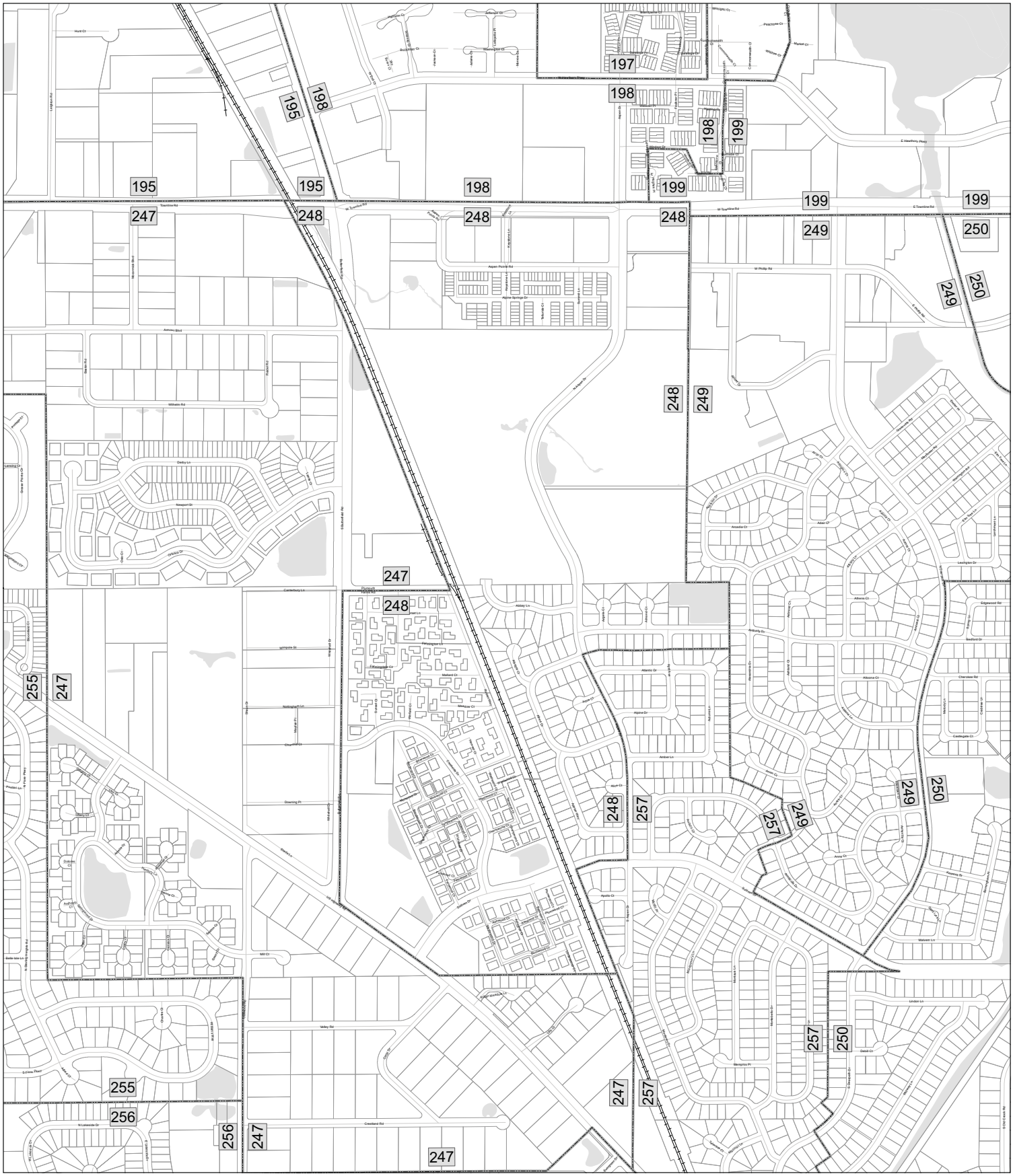

LakeCounty

Prepared By:
Lake County Dept. of Information Technology
GIS/Mapping Division
18 N County St
Waukegan IL 60085
(847) 377-2373

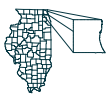

N
W E
S

1 inch = 400 feet

123 Election Precincts

Railroads

Election Precincts

Roads

Parcels

Bodies of Water

15-0047

Lake County Election Precinct 249

LakeCounty

Prepared By:
Lake County Dept. of Information Technology
GIS/Mapping Division
18 N County St
Waukegan IL 60085
(847) 377-2373

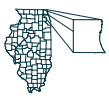

N
W E
S

1 inch = 300 feet

123	Election Precincts		Railroads
	Election Precincts		Roads
	Parcels		Bodies of Water

15-0047

Lake County Election Precinct 250

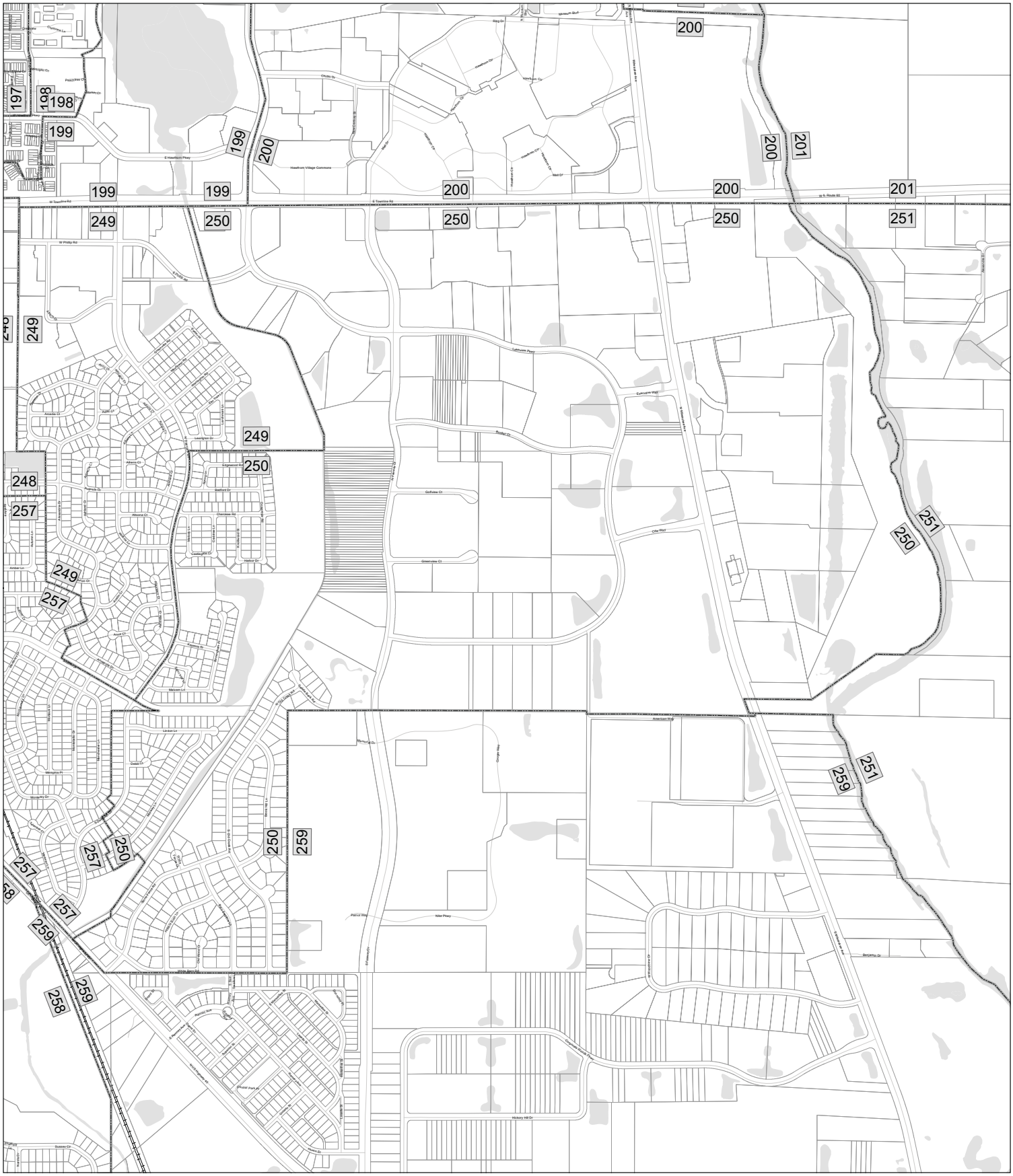

LakeCounty

Prepared By:
Lake County Dept. of Information Technology
GIS/Mapping Division
18 N County St
Waukegan IL 60085
(847) 377-2373

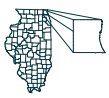

1 inch = 600 feet

123	Election Precincts		Railroads
	Election Precincts		Roads
	Parcels		Bodies of Water

15-0047

Lake County Election Precinct 253

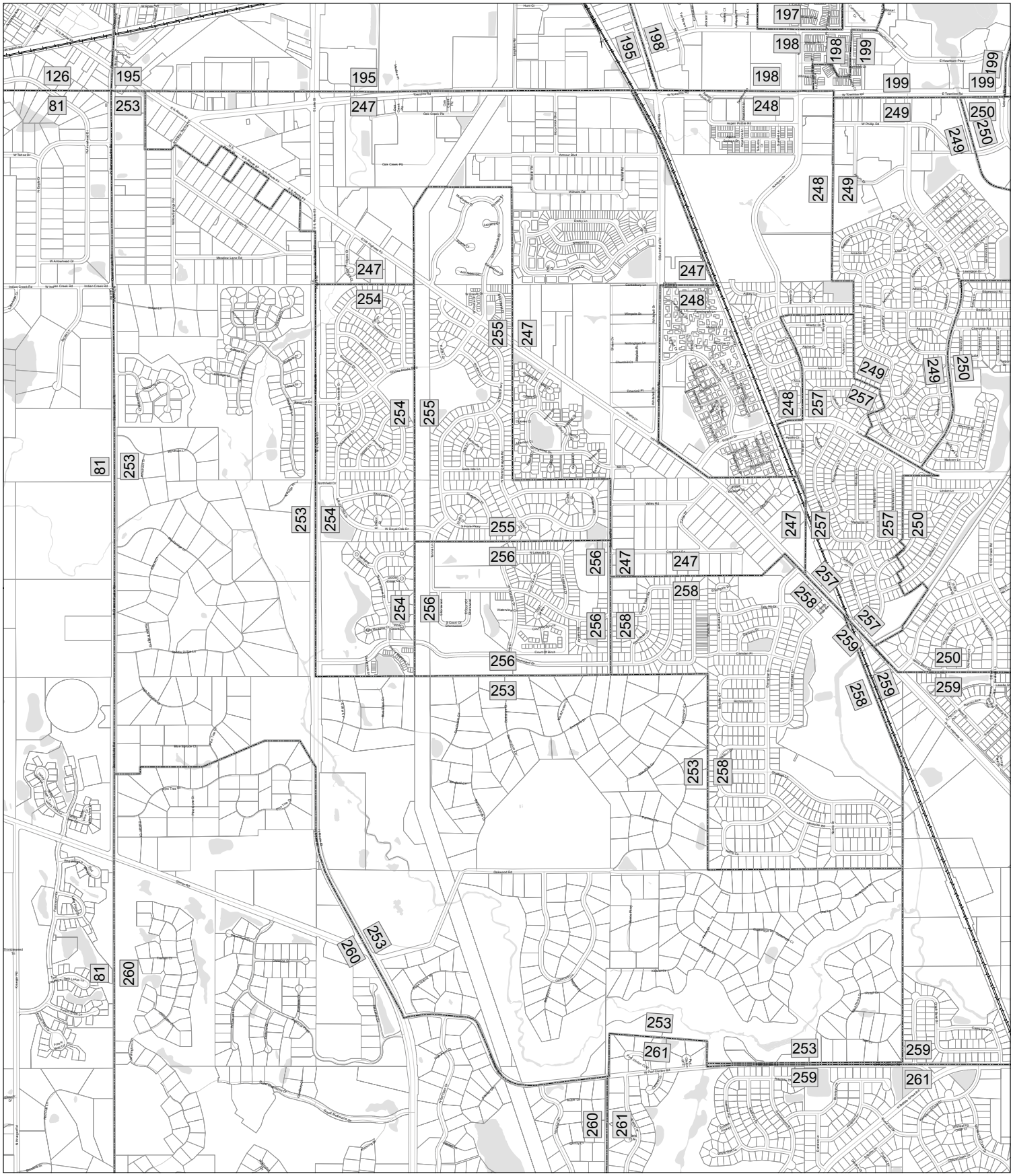

LakeCounty

Prepared By:
Lake County Dept. of Information Technology
GIS/Mapping Division
18 N County St
Waukegan IL 60085
(847) 377-2373

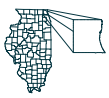

N
W E
S

1 inch = 800 feet

123	Election Precincts		Railroads
	Election Precincts		Roads
	Parcels		Bodies of Water

15-0047

Lake County Election Precinct 254

LakeCounty

Prepared By:
Lake County Dept. of Information Technology
GIS/Mapping Division
18 N County St
Waukegan IL 60085
(847) 377-2373

N
W E
S

1 inch = 400 feet

123 Election Precincts	Railroads
Election Precincts	Roads
Parcels	Bodies of Water

15-0047

Lake County Election Precinct 255

Oak Creek Pkr
Armour Blvd
Wilhelm Rd
Derby Ln
Newport St
Ann Arbor Ln
W Route Dr
Wingate St
Nottingham Ln
Dover Pl
Valley Rd
Creeland Rd
Belle Isle Ln
Mill Ct
Nottfield Dr
W Royal Oak Dr
S Fox Pkwy
N Lakeside Dr
Grass Prairie Blvd
Silver Creek Ln
Bevard Ct
Hickory Ln
Ashford Ln
Somerset Ln
Farmingdale Ln
Farmingdale Cir
Oakville Dr
Wright Dr
Church Ct
Carpenter Ln
Stevens Ln
Tiffany Ct
Goldenrod Ct
Ashford Ct
Somerset Ct
Hickory Ct
Belle Isle Ln
Nottfield Dr
Silver Creek Ln
Bevard Ct
Royal Oak Ct
Mathews Creek Ct
Hidden Creek Ct
Hidden

Lake County Election Precinct 256

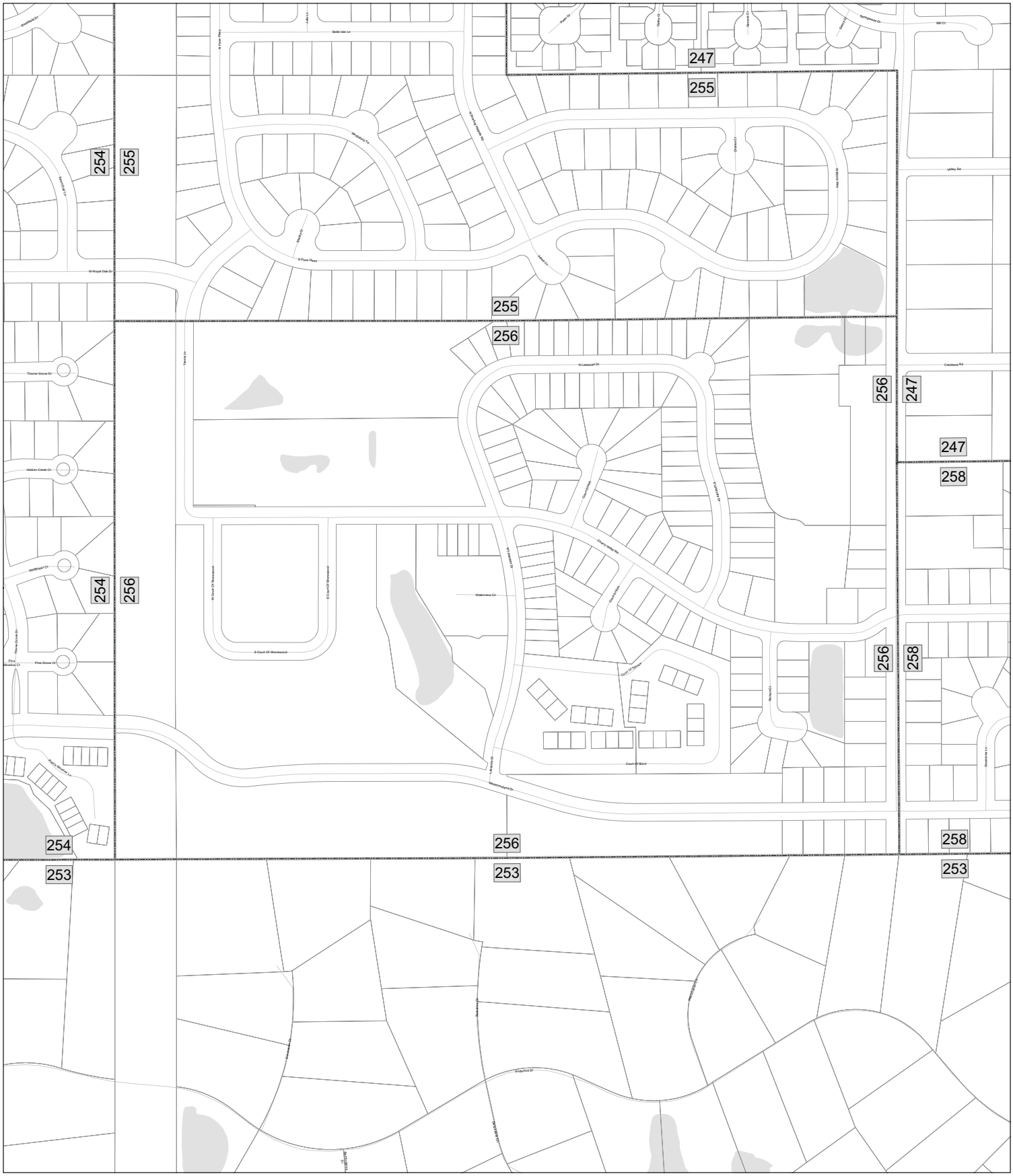

LakeCounty

Prepared By:
Lake County Dept. of Information Technology
GIS/Mapping Division
18 N County St
Waukegan IL 60085
(847) 377-2373

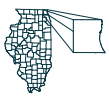

N
W E
S

1 inch = 200 feet

123	Election Precincts		Railroads
	Election Precincts		Roads
	Parcels		Bodies of Water

15-0047

Lake County Election Precinct 257

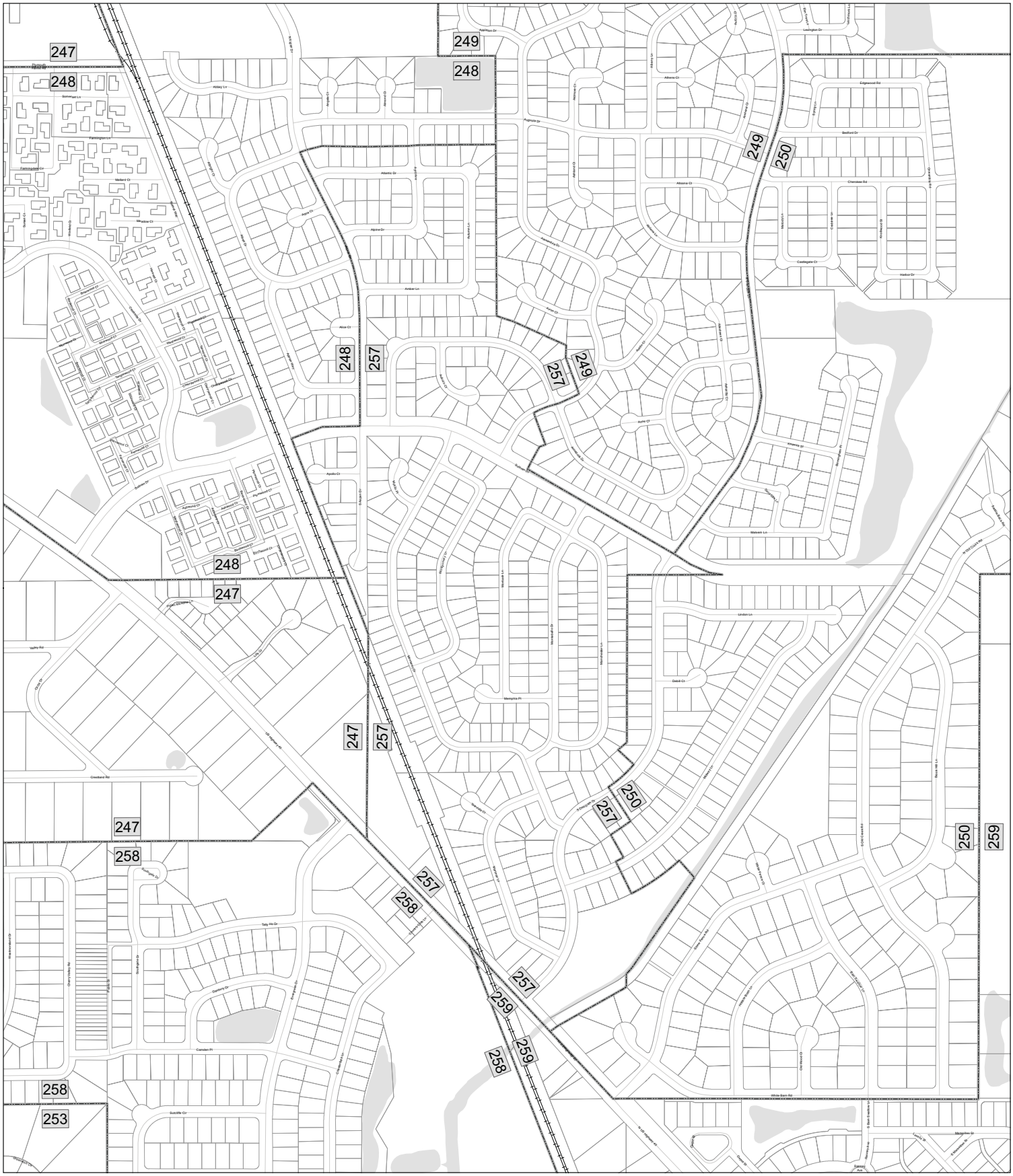

LakeCounty

Prepared By:
Lake County Dept. of Information Technology
GIS/Mapping Division
18 N County St
Waukegan IL 60085
(847) 377-2373

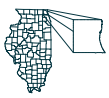

N
W E
S

1 inch = 300 feet

123	Election Precincts		Railroads
	Election Precincts		Roads
	Parcels		Bodies of Water

15-0047

Lake County Election Precinct 258

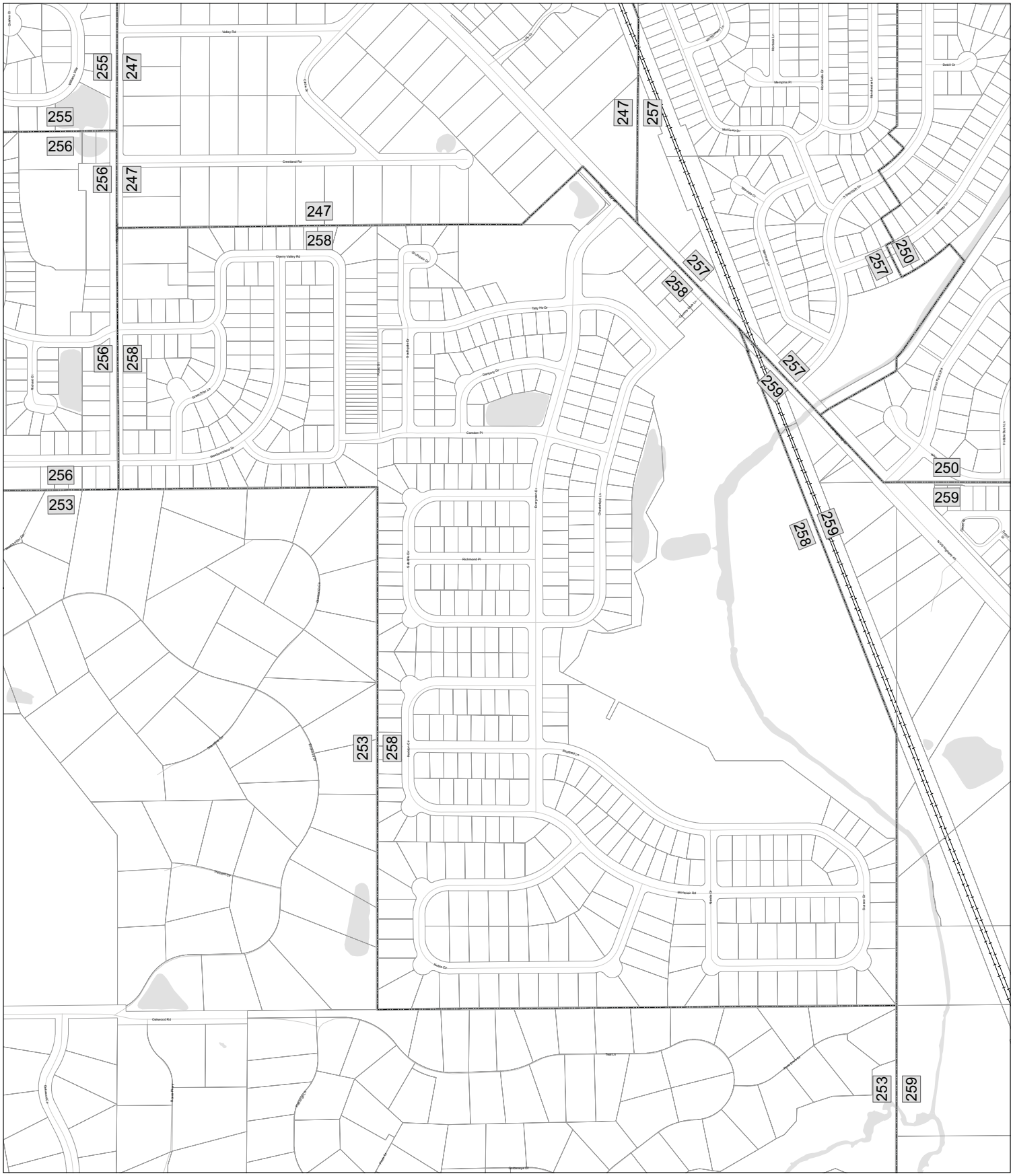
255
247
256
258
257
250
259
253
Valley Rd
Crestland Rd
Cherry Valley Rd
Talty Hill Dr
Camden Pl
Richmond Pl
Shufield Cr
Memphis Pl
McCauley Dr
Oakwood Rd
Trail Dr
Prairie Dr
Hawthorne Dr
Oakes Dr
Hollister Dr
Hollister Cir
Debill Cir
Hollister Ln
Hollister Ln
Hollister Ln

Lake County Election Precinct 259

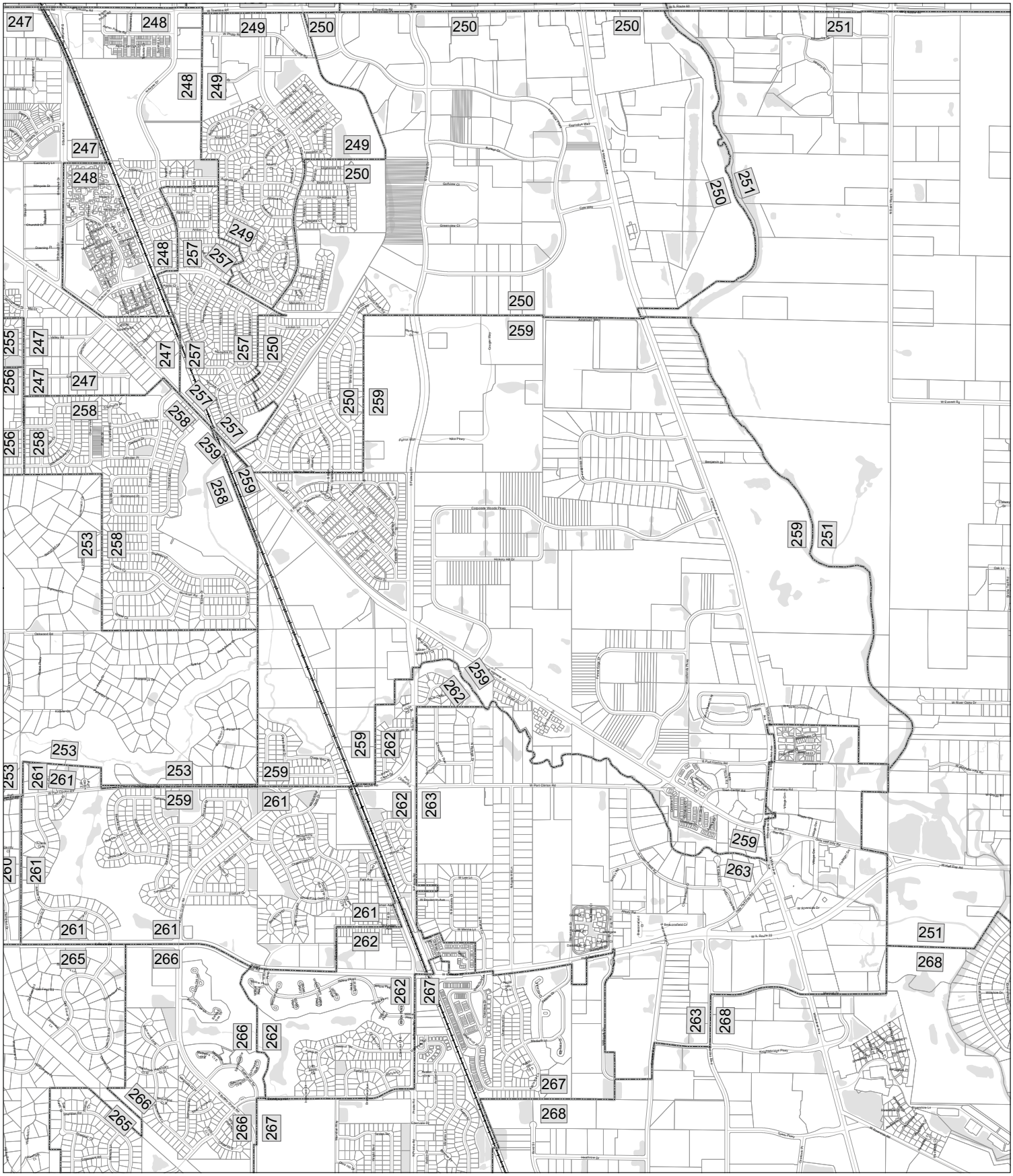

LakeCounty

Prepared By:
Lake County Dept. of Information Technology
GIS/Mapping Division
18 N County St
Waukegan IL 60085
(847) 377-2373

1 inch = 1,000 feet

123	Election Precincts		Railroads
	Election Precincts		Roads
	Parcels		Bodies of Water

15-0047

Lake County Election Precinct 260

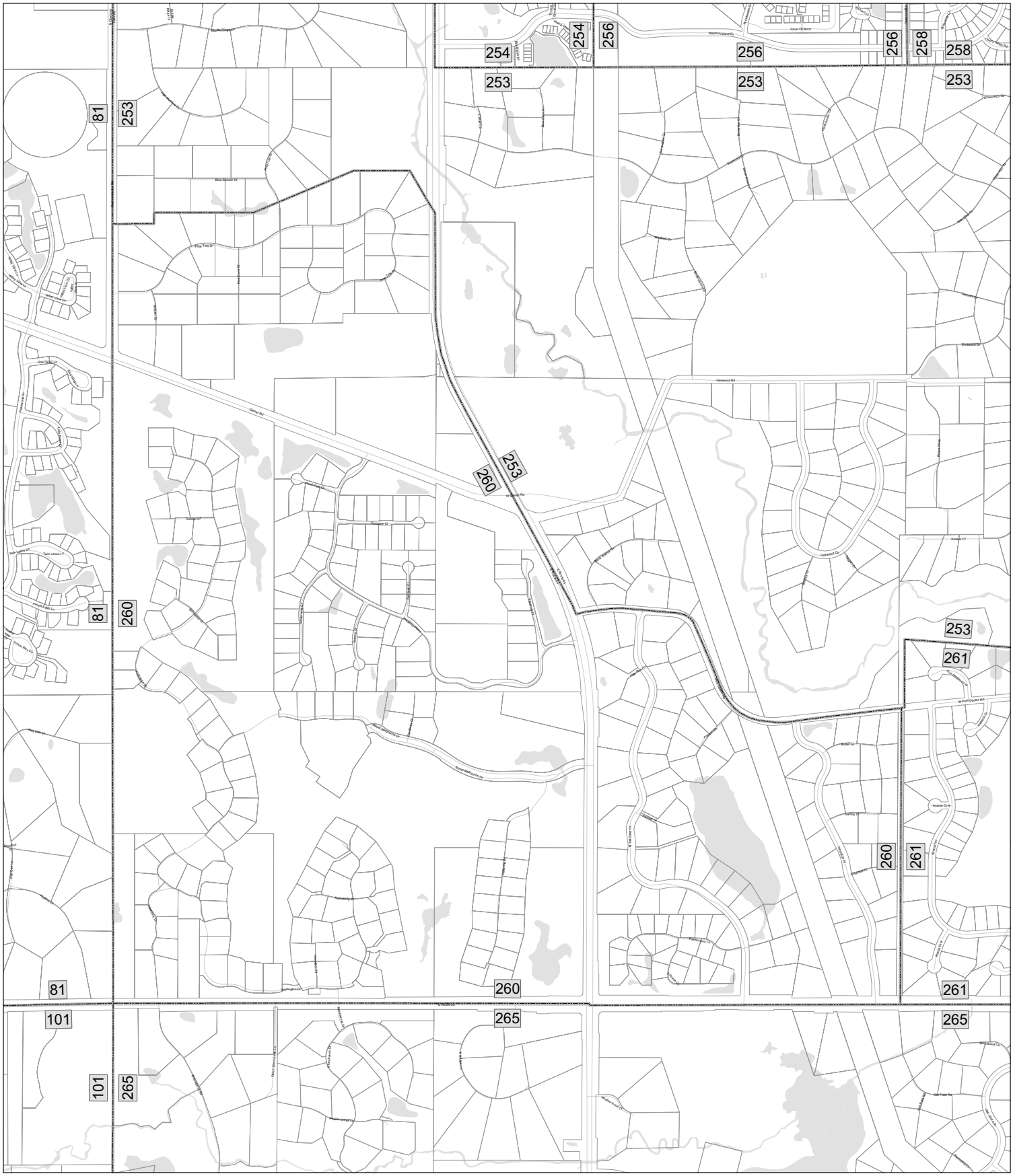

LakeCounty

Prepared By:
Lake County Dept. of Information Technology
GIS/Mapping Division
18 N County St
Waukegan IL 60085
(847) 377-2373

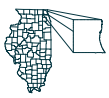

1 inch = 500 feet

123	Election Precincts		Railroads
	Election Precincts		Roads
	Parcels		Bodies of Water

15-0047