Election Precinct Map Book - Lake County Board District 19

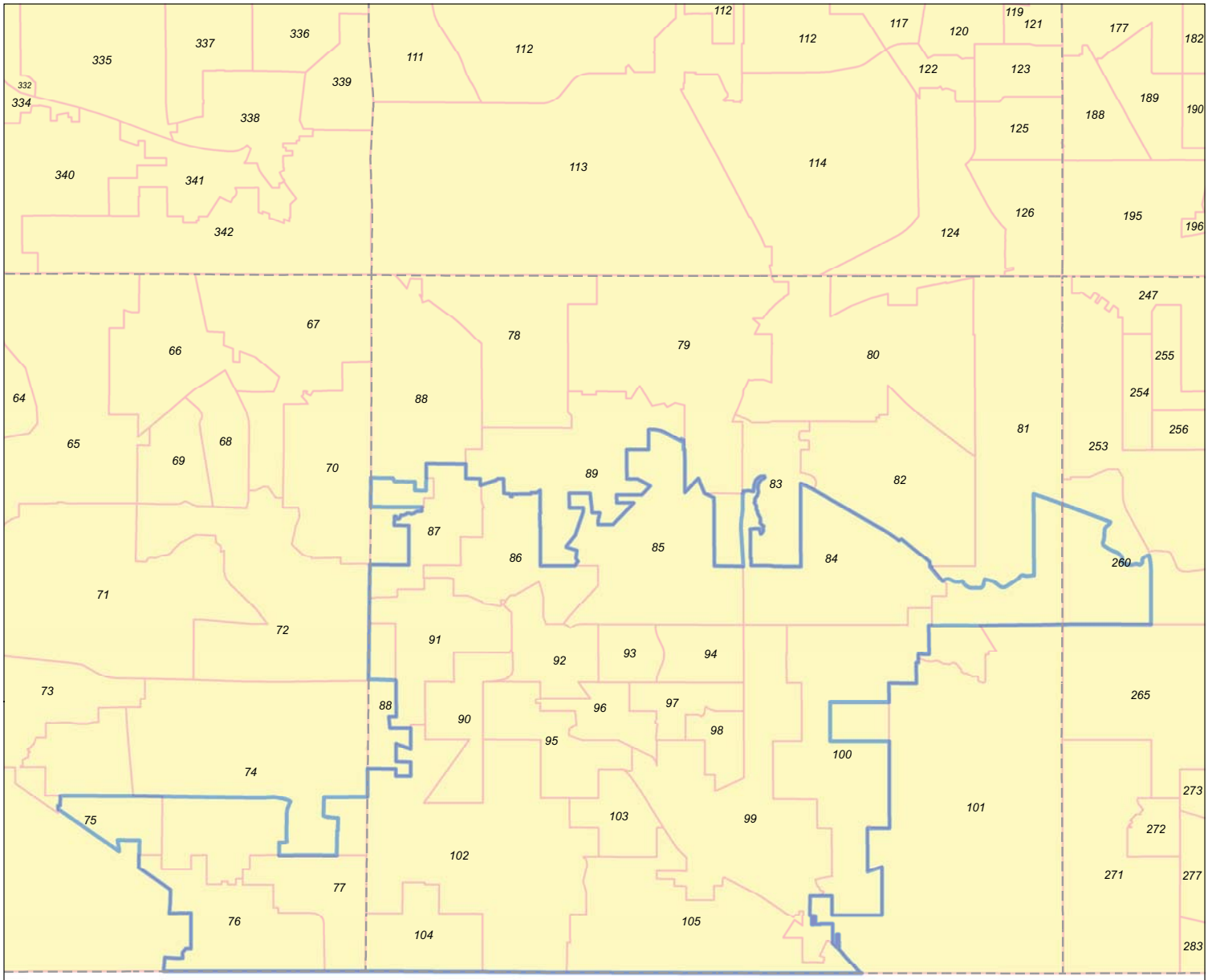

LakeCounty

Prepared By:
Lake County Dept. of Information Technology
GIS/Mapping Division
18 N County St
Waukegan IL 60085
(847) 377-2373

Lake County Board District

Townships

Election Precincts

Precincts may change after the publication of this map.
Contact the office of the Lake County Clerk at
(847) 377-2400 for current information.

Revised 2014

Lake County Election Precinct 74

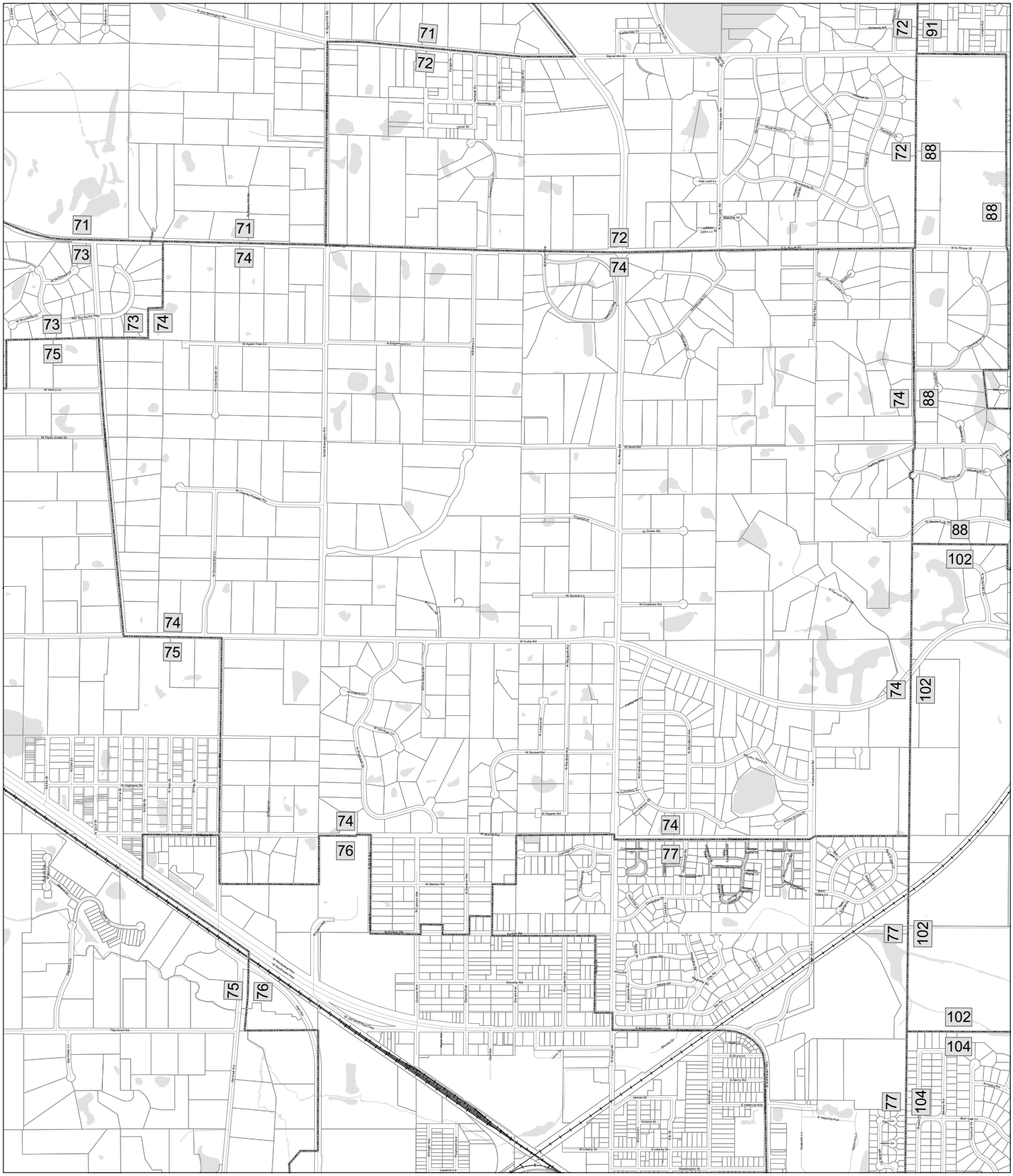

LakeCounty

Prepared By:
Lake County Dept. of Information Technology
GIS/Mapping Division
18 N County St
Waukegan IL 60085
(847) 377-2373

1 inch = 800 feet

123	Election Precincts		Railroads
	Election Precincts		Roads
	Parcels		Bodies of Water

15-0047

Lake County Election Precinct 75

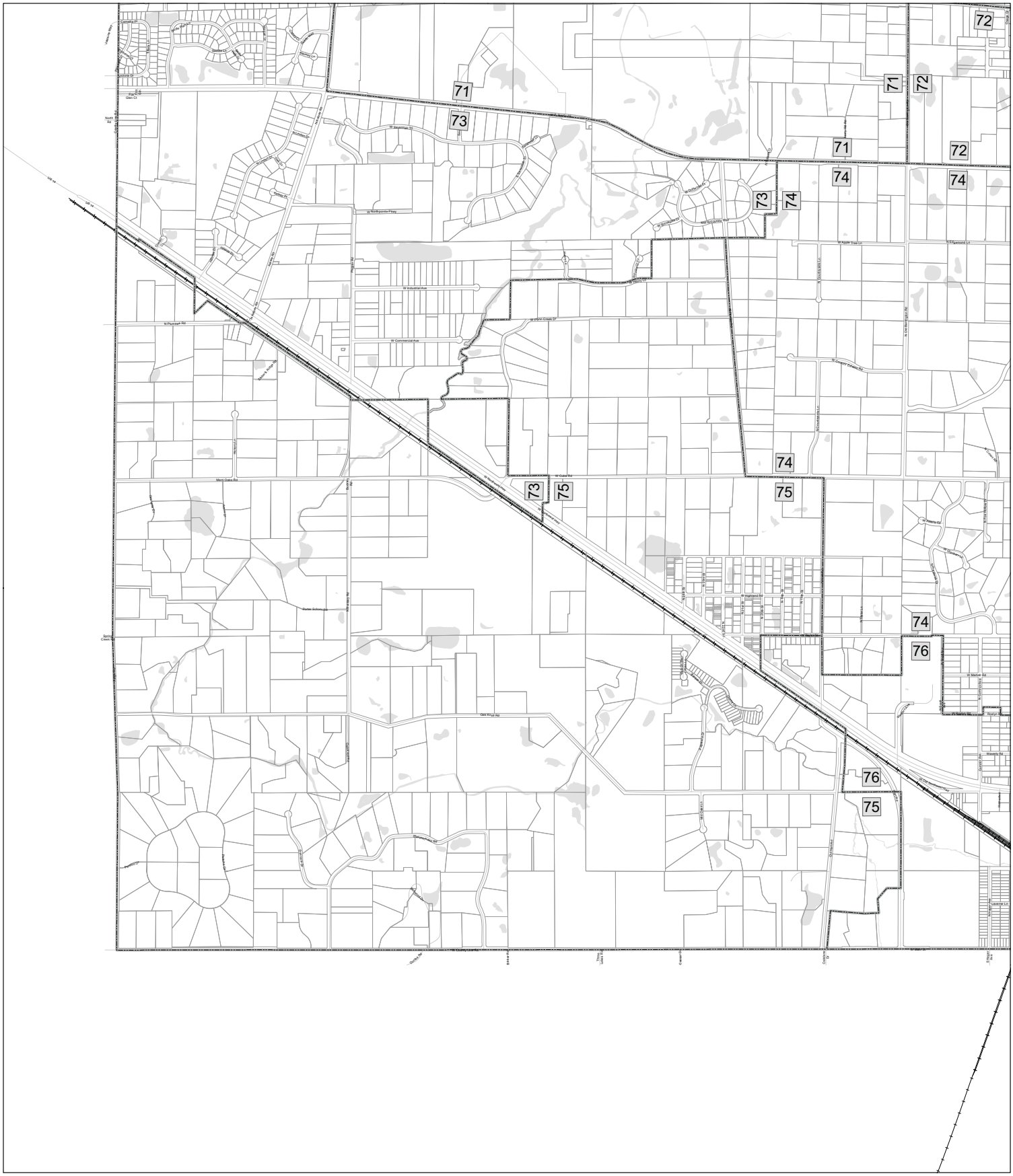

LakeCounty

Prepared By:
Lake County Dept. of Information Technology
GIS/Mapping Division
18 N County St
Waukegan IL 60085
(847) 377-2373

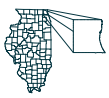

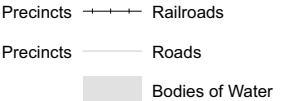

1 inch = 1,000 feet

123	Election Precincts		Railroads
	Election Precincts		Roads
	Parcels		Bodies of Water

15-0047

Lake County Election Precinct 76

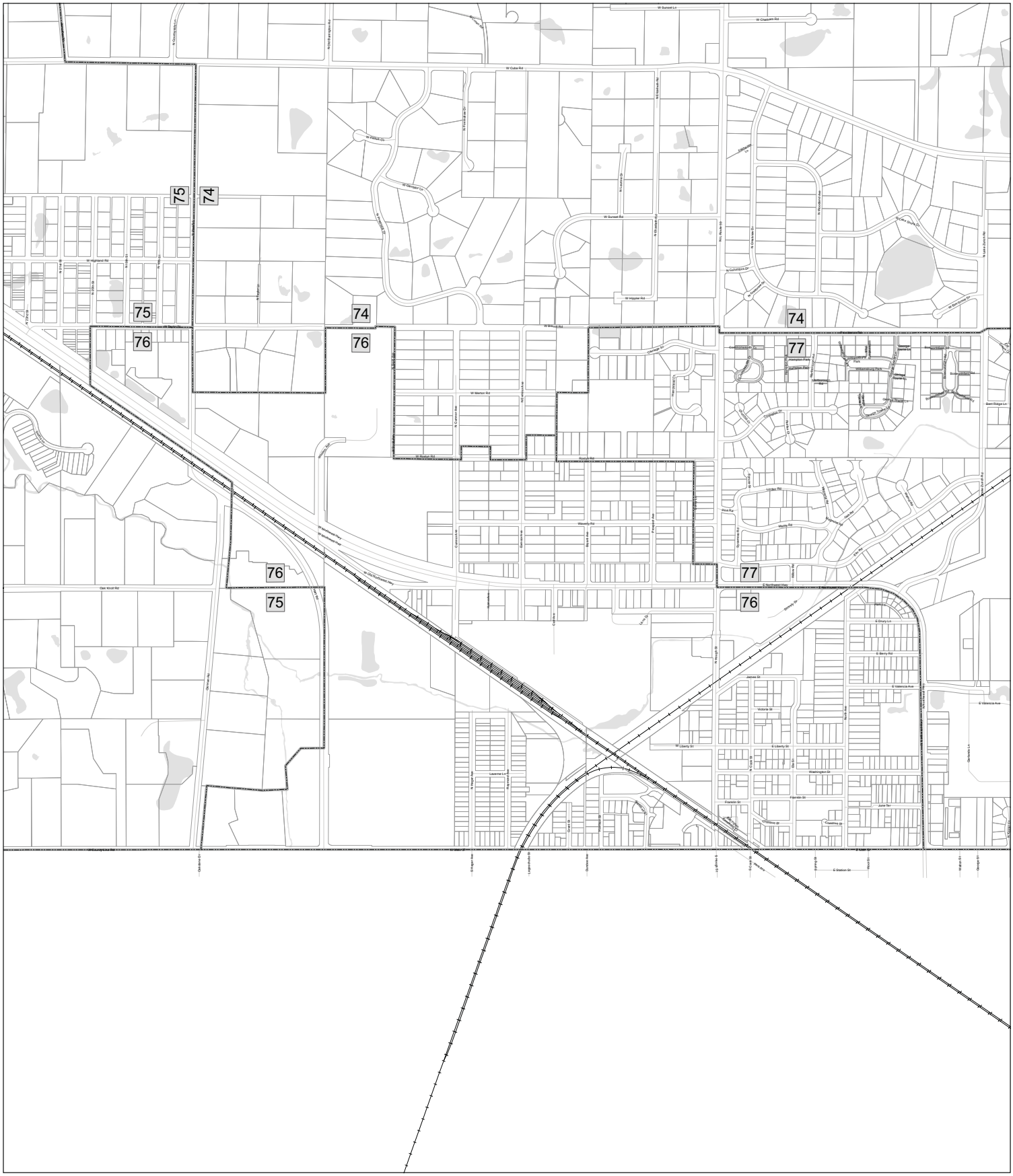

LakeCounty

Prepared By:
Lake County Dept. of Information Technology
GIS/Mapping Division
18 N County St
Waukegan IL 60085
(847) 377-2373

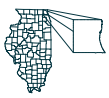

1 inch = 600 feet

123	Election Precincts		Railroads
	Election Precincts		Roads
	Parcels		Bodies of Water

15-0047

Lake County Election Precinct 77

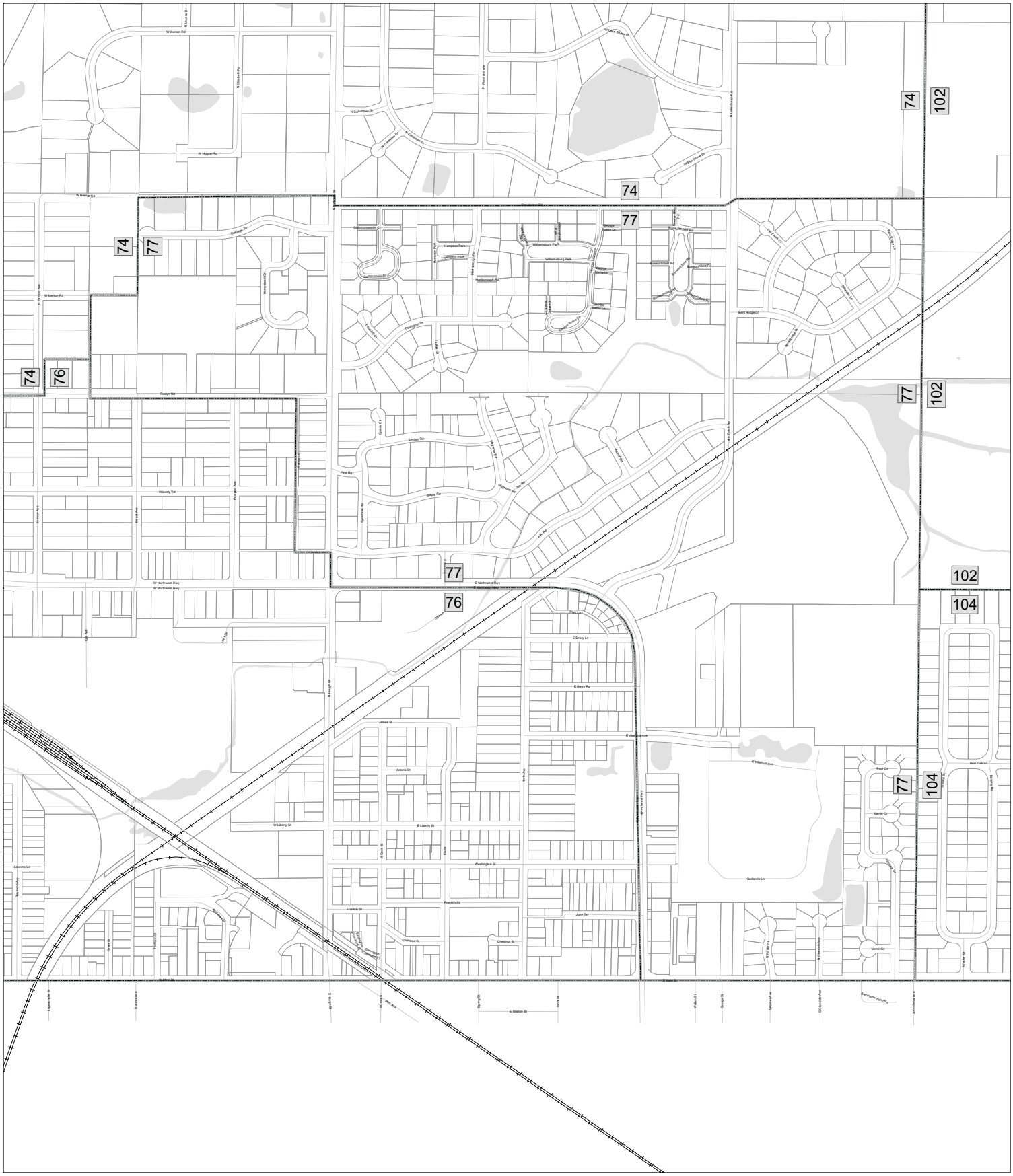
74
77
76
102
104
W Sunset Rd
W Hopper Rd
W Brown Rd
W Marion Rd
Hopper Rd
Carriage Dr
Hampton Park
Hampton Park
Wilmington Park
Wilmington Park
Marlborough Rd
Cottonwood Ct
Cottonwood Dr
Covington Dr
Linden Rd
Pine Rd
Maple Rd
Elm Rd
Waverly Rd
W Northwest Hwy
E Northwest Hwy
Oak Ave
Cedar Ave
Hough St
Dryden St
Lake Zurich Rd
E Drury Ln
E Berry Rd
James St
Victoria St
E Victoria Ave
W Liberty St
E Liberty St
Washington St
Franklin St
Chestnut St
Cherry St
Garfield St
Barrington St
Lagoon Ln
Raymond Ave
Gerlach St
Harris St
Gardenia Ln
Paul Cr
Martin Cr
Verne Cr
Bun Oak Ln
Wedge St
Wedge Dr
Wedge Ct
Wedge Ln
Wedge Ln
Best Ridge Ln
Hawthorne Ln
Hawthorne Ct
Hawthorne Dr
Hawthorne Ln
Hawthorne Ln
Hawthorne Ln

Lake County Election Precinct 81

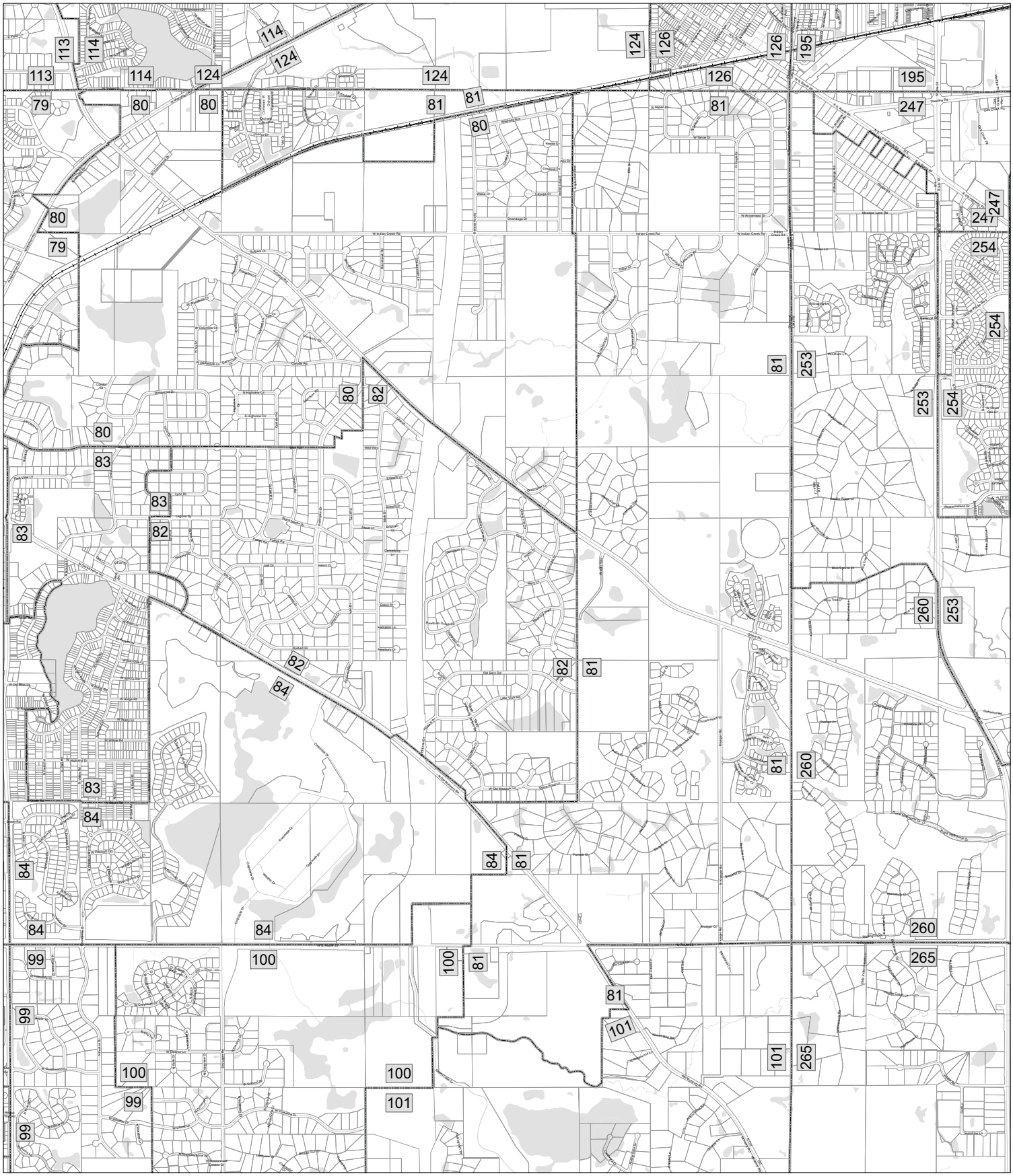

LakeCounty

Prepared By:
Lake County Dept. of Information Technology
GIS/Mapping Division
18 N County St
Waukegan IL 60085
(847) 377-2373

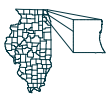

N
W E
S

1 inch = 1,100 feet

123 Election Precincts

Election Precincts

Parcels

Railroads

Roads

Bodies of Water

15-0047

Lake County Election Precinct 84

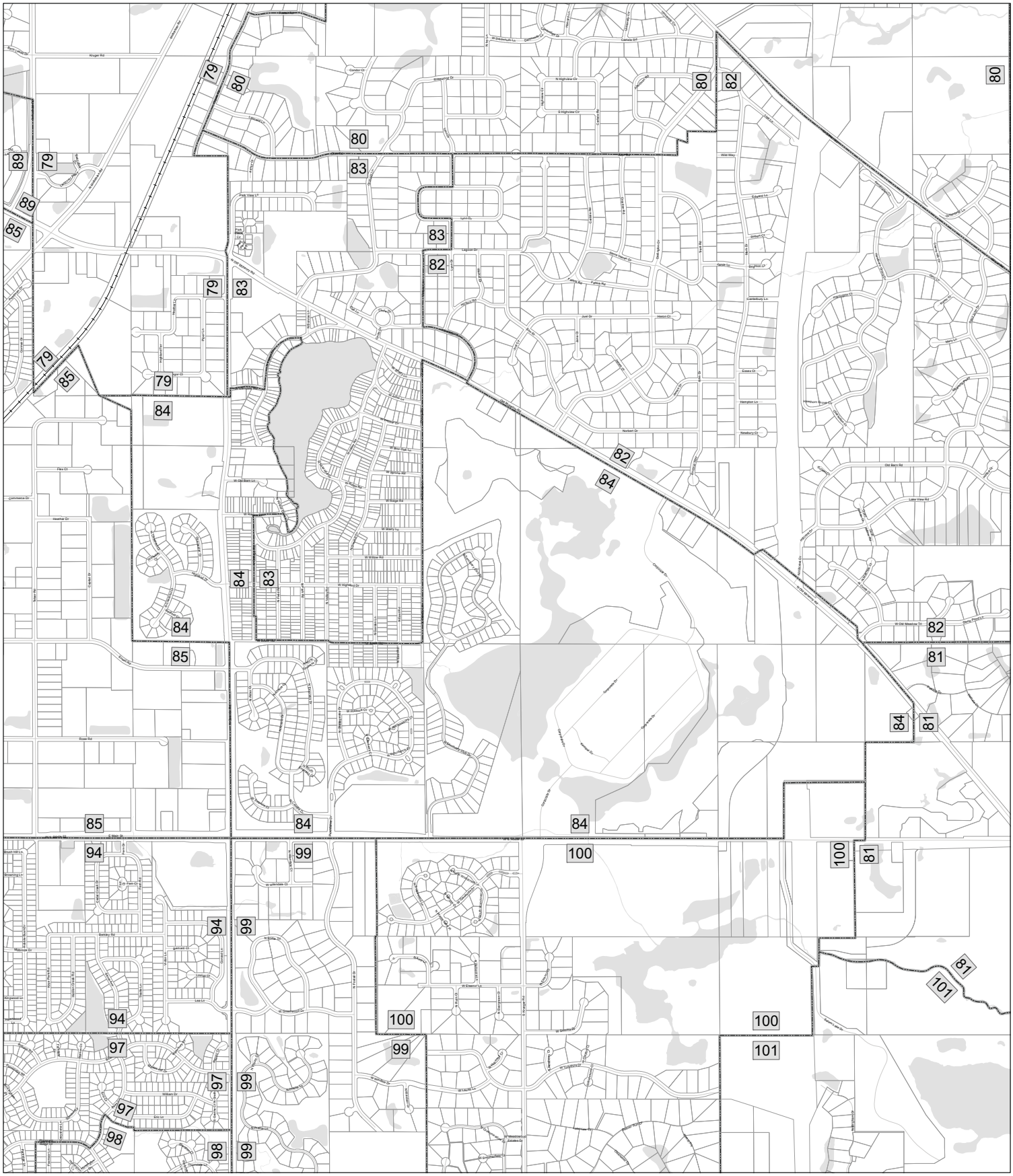

LakeCounty

Prepared By:
Lake County Dept. of Information Technology
GIS/Mapping Division
18 N County St
Waukegan IL 60085
(847) 377-2373

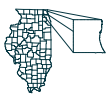

N
W E
S

1 inch = 800 feet

123	Election Precincts		Railroads
	Election Precincts		Roads
	Parcels		Bodies of Water

15-0047

Lake County Election Precinct 85

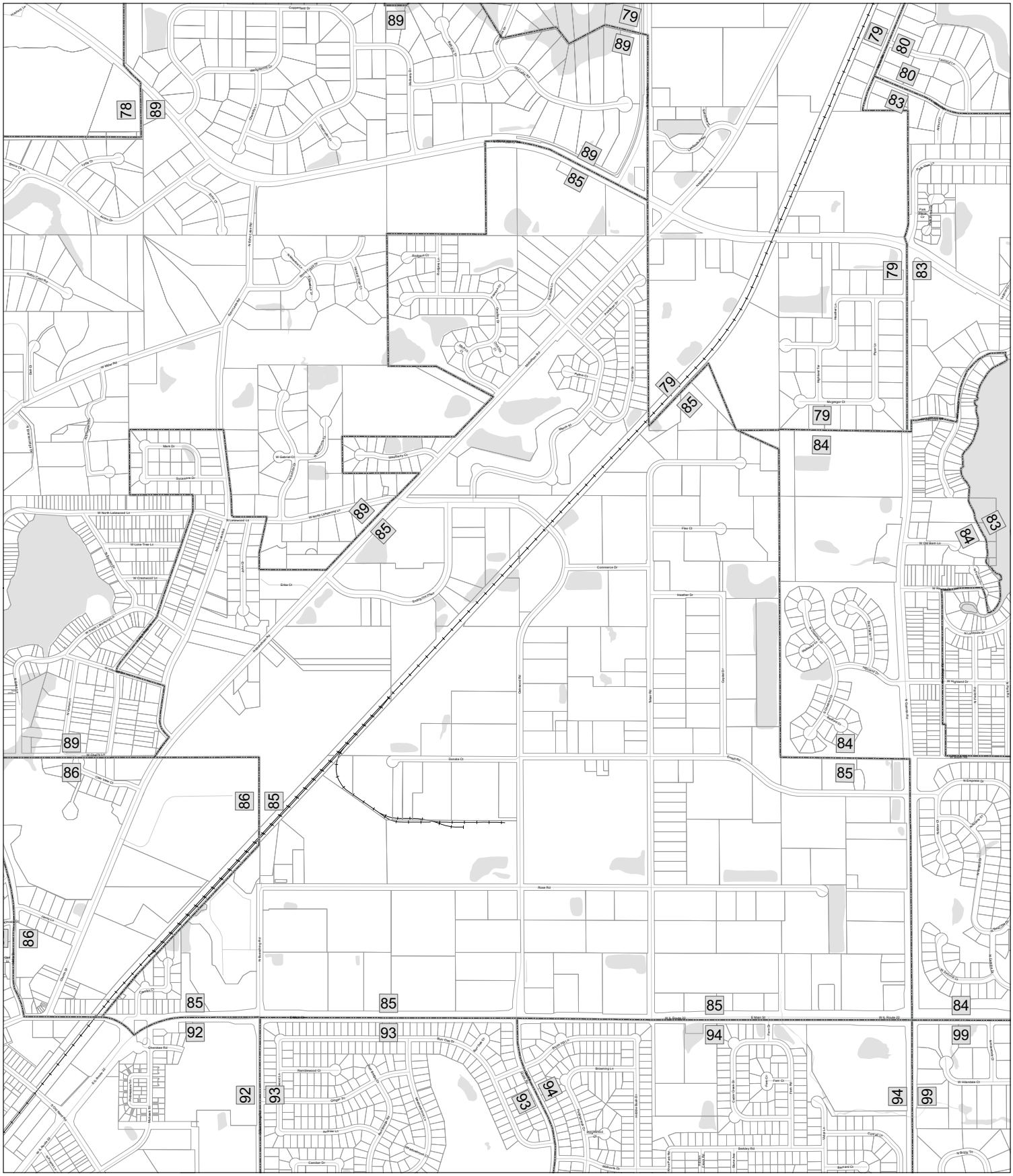
78
79
80
83
84
85
86
89
92
93
94
99
Copperfield Dr
Oak Lake Dr
Lake Dr
Ashley Ln
Oak Ridge Dr
Oak Ridge Ct
Ridge Ln
Ridge Ln
Ridge Ln

Lake County Election Precinct 86

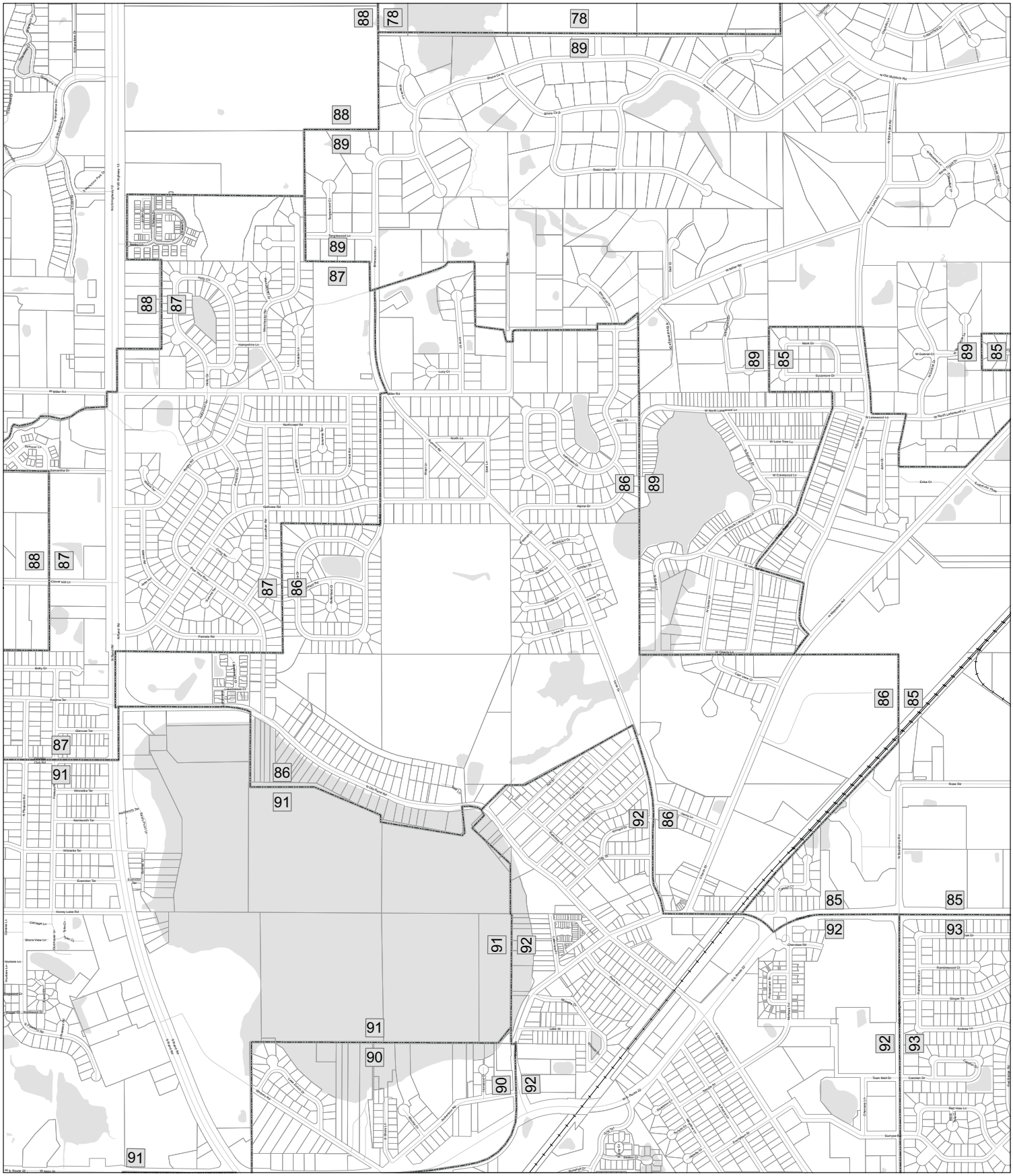

LakeCounty

Prepared By:
Lake County Dept. of Information Technology
GIS/Mapping Division
18 N County St
Waukegan IL 60085
(847) 377-2373

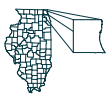

N
W E
S

1 inch = 600 feet

123	Election Precincts		Railroads
	Election Precincts		Roads
	Parcels		Bodies of Water

15-0047

Lake County Election Precinct 87

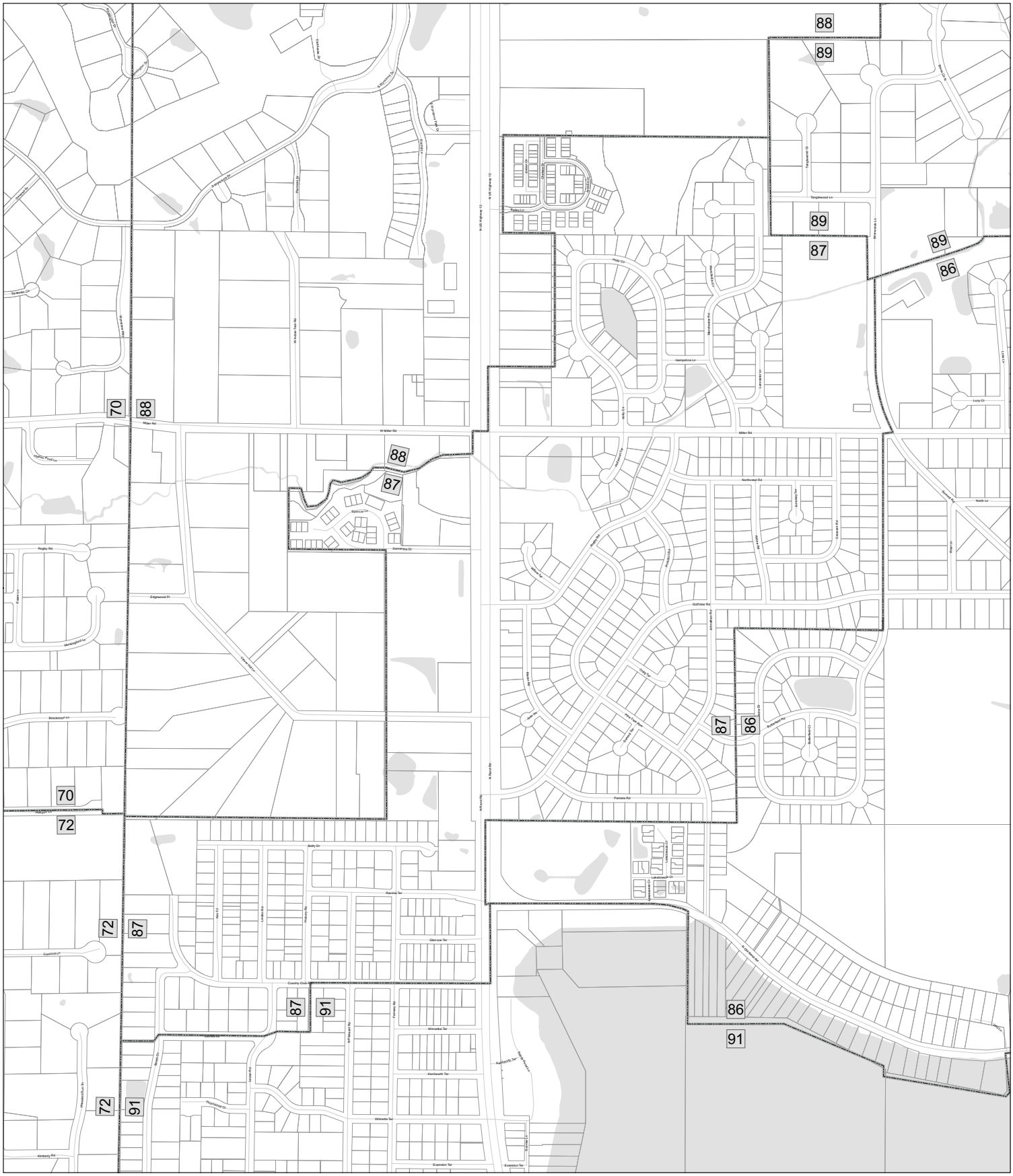
88
89
89
87
89
86
70
88
88
87
70
72
87
86
87
91
86
91
72
91
W Miller Rd
Miller Rd
Northcoast Rd
Gothlake Rd
Pamela Rd
Rugby Rd
Edgewood Pl
Brookwood Ln
Coachlight Ln
Betty Dr
Ravina Ter
Glencoe Ter
Country Club Dr
Wilmette Ter
Kenilworth Ter
Evanston Ter
Kimberly Rd
Tanglewood Ln
Hampshire Ln
Lucy Ct
N Rand Rd
N Milwaukee Ave
N US Highway 12
Oakhaven Dr
Sycamore Dr
Pennsylvania Ave
Sandra Dr
Gerdes Dr
Hollister Pond Ln
Rebecca Dr
Samantha Dr
Meadowbrook Ln
Fawn Ln
Hen Trl
Linden Rd
Hazel Rd
Pheasant Run Dr
Fairway Rd
Hawthorne Dr
Holly Dr
Hollister Dr
Lakewood Dr
Lakewood Ct
Lakewood Cir
Lakewood Cir
Lakewood Ln
Lakewood Ln
Lakewood Ln

Lake County Election Precinct 88

LakeCounty

Prepared By:
Lake County Dept. of Information Technology
GIS/Mapping Division
18 N County St
Waukegan IL 60085
(847) 377-2373

1 inch = 1,400 feet

123	Election Precincts		Railroads
	Election Precincts		Roads
	Parcels		Bodies of Water

15-0047

Lake County Election Precinct 90

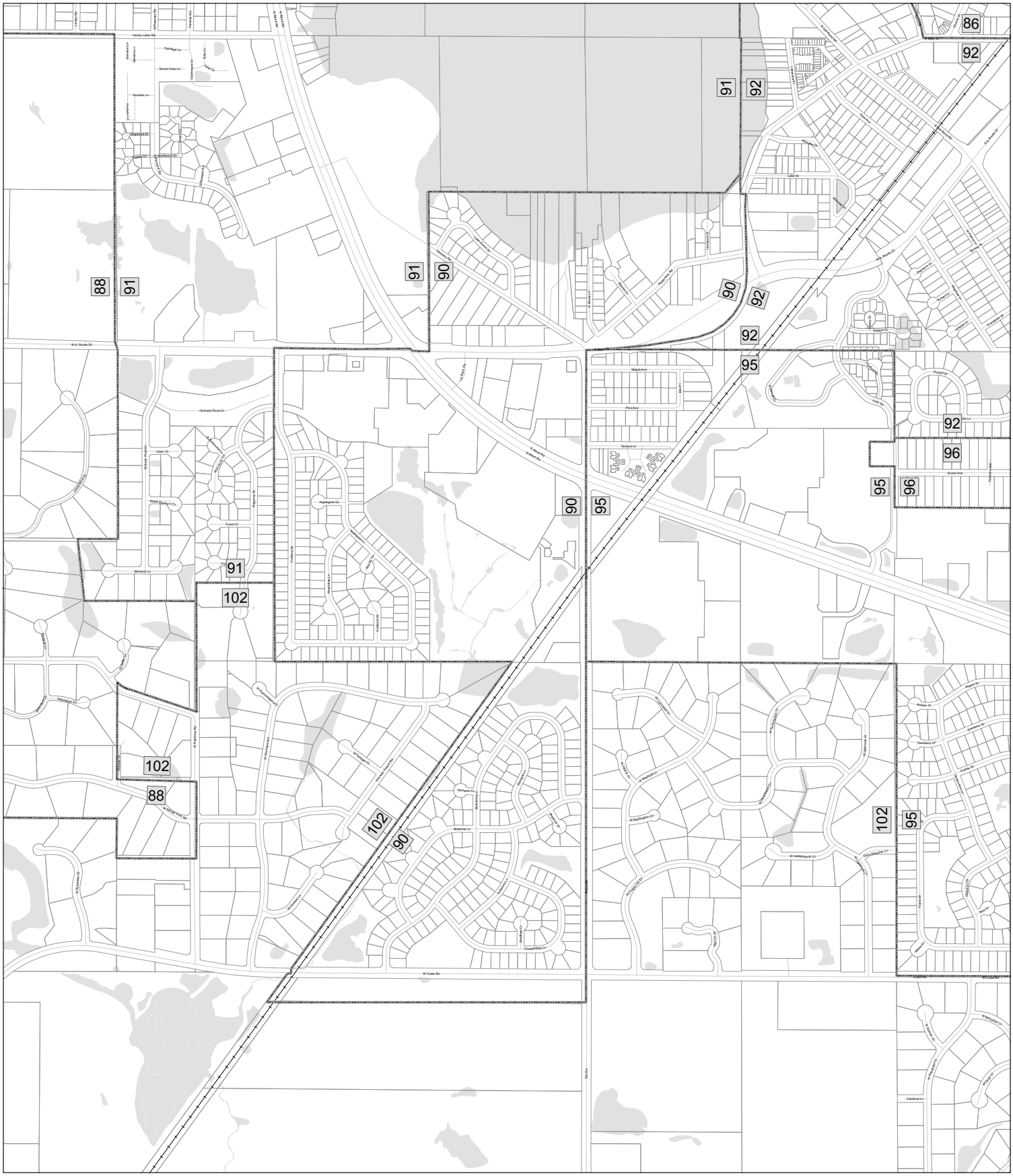

LakeCounty

Prepared By:
Lake County Dept. of Information Technology
GIS/Mapping Division
18 N County St
Waukegan IL 60085
(847) 377-2373

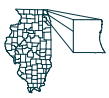

N
W E
S

1 inch = 500 feet

123	Election Precincts		Railroads
	Election Precincts		Roads
	Parcels		Bodies of Water

15-0047

Lake County Election Precinct 91

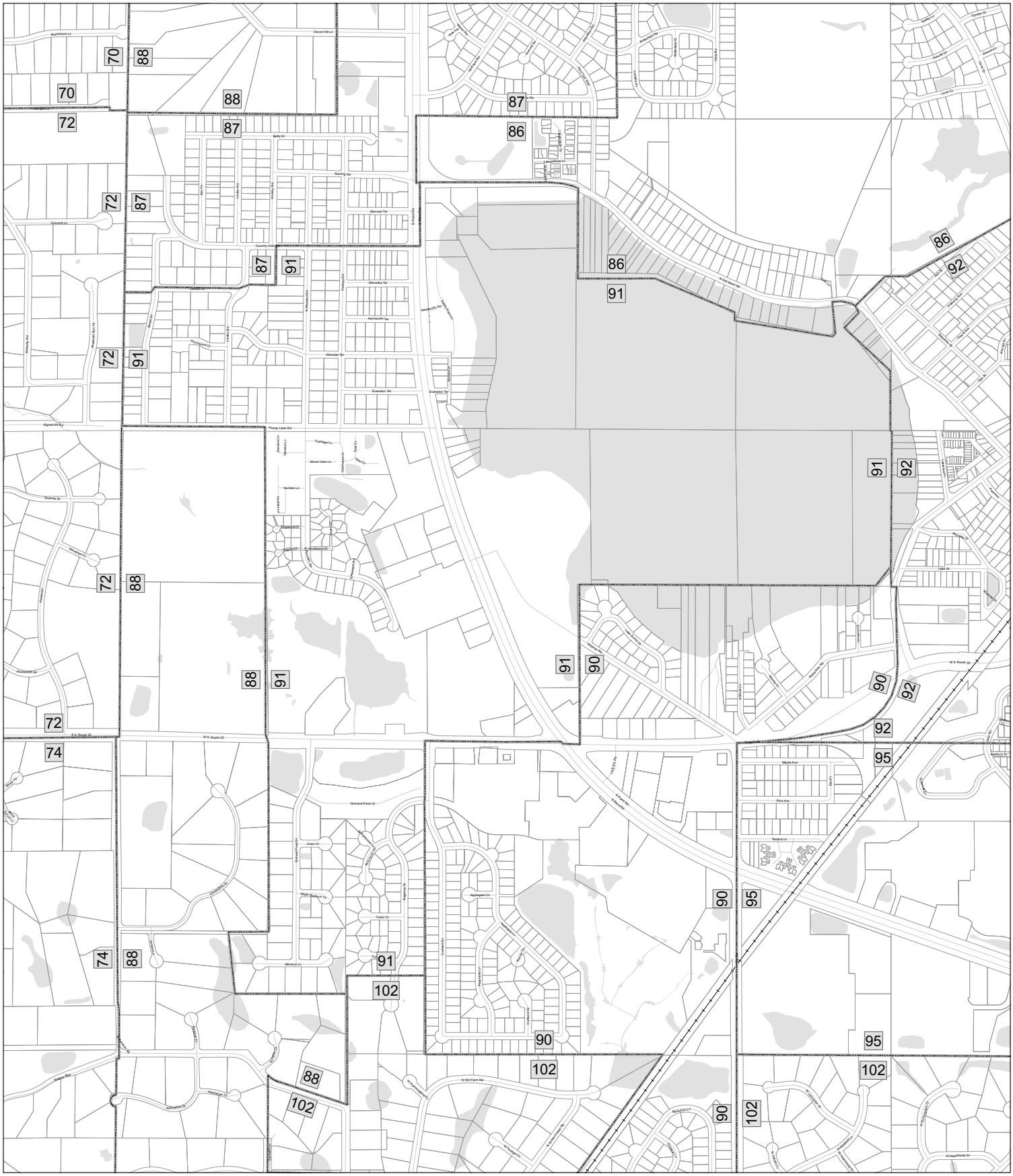

LakeCounty

Prepared By:
Lake County Dept. of Information Technology
GIS/Mapping Division
18 N County St
Waukegan IL 60085
(847) 377-2373

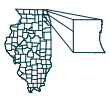

1 inch = 500 feet

123	Election Precincts		Railroads
	Election Precincts		Roads
	Parcels		Bodies of Water

15-0047

Lake County Election Precinct 92

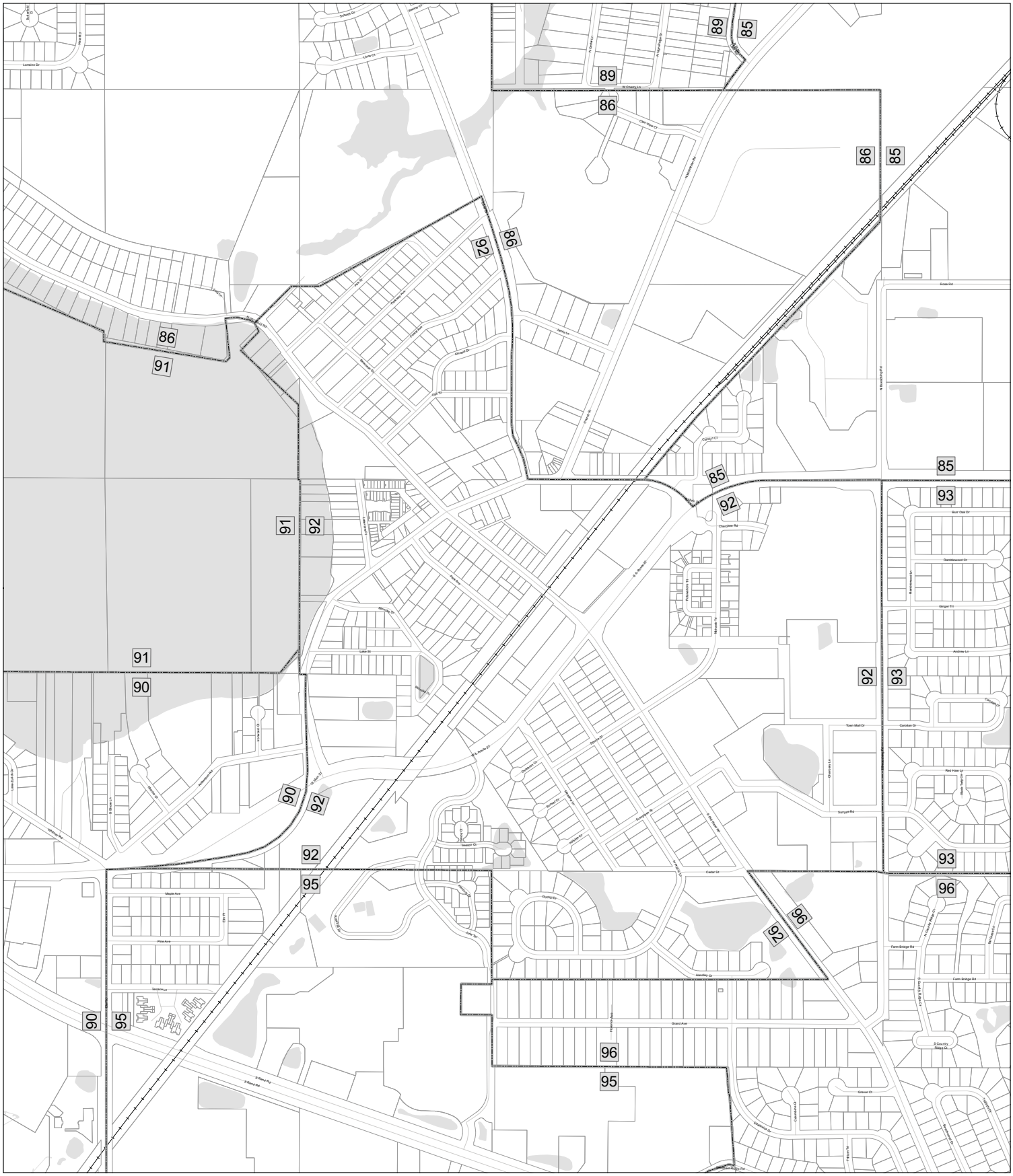
89
85
86
92
91
93
90
95
96
Lorraine Dr
Schoel Dr
Linda Ct
W Cherry Ln
Oak View Ct
Hendricks Rd
Rose Rd
Oak St
Ashwood Dr
Cedar St
Grand Ave
Farm Bridge Rd
Grover Ct
Sunset Rd
Town Mall Dr
Andrew Ln
Ginger Trl
Randlewood Ct
Burr Oak Dr
Red Hawk Ln
Handley Ct
Rushford Dr
Maple Ave
Pine Ave
Terrace Ln
S Rand Rd
Wright Rd
Lake Zurich Dr
S Street Ln
Hillcrest Rd
Lake St
Rand Rd
Church Rd
Robertson Dr
Hawthorne Ln
Cambridge Ln
Cambridge Dr
Hawthorne Dr
Hawthorne Ct
Hawthorne Cir
Hawthorne Ln
Hawthorne Rd

Lake County Election Precinct 93

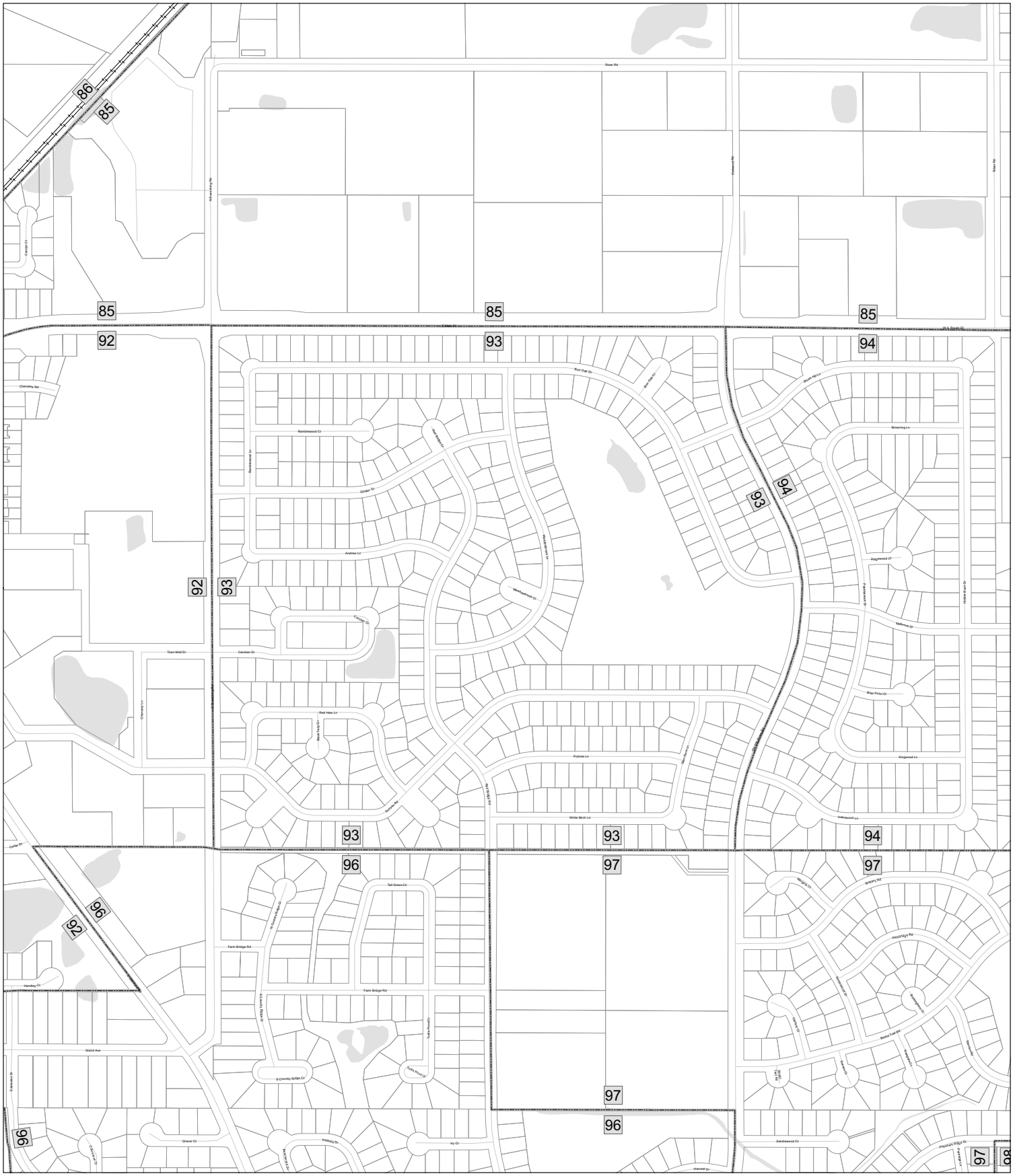
85
86
92
93
94
96
97
98
Rose Rd
Cherokee Rd
Town Mall Dr
Grand Ave
Farm Bridge Rd
Tall Grass Cir
Ramblewood Ct
Andrew Ln
Carolan Dr
Red Hawk Ln
Pointe Ln
White Birch Ln
Ridgewood Ct
Millstone Dr
Briar Point Ct
Kingswood Ln
Hollywood Ln
Sandlewood Ct
Harvest Dr
Ivy Ct
Greenwood Ct
Hardy Ct
Cedar Ct
Cedar Dr
Hawthorne Dr
Hawthorne Ct
Sycamore Ln
Sycamore Ct
Pebble Ln
Pebble Ln Ct
Pebble Ln Dr
Pebble Ln Ln
Pebble Ln Cir
Pebble Ln Pl
Pebble Ln Way
Pebble Ln Ln Ln
Pebble Ln Ln Cir
Pebble Ln Ln Pl
Pebble Ln Ln Way
Pebble Ln Ln Ln
Pebble Ln Ln Ln Cir
Pebble Ln Ln Ln Pl
Pebble Ln Ln Ln Way
Pebble Ln Ln Ln Ln
Pebble Ln Ln Ln Ln Cir
Pebble Ln Ln Ln Ln Pl
Pebble Ln Ln Ln Ln Way
Pebble Ln Ln Ln Ln Ln
Pebble Ln Ln Ln Ln Ln Cir
Pebble Ln Ln Ln Ln Ln Pl
Pebble Ln Ln Ln Ln Ln Way
Pebble Ln Ln Ln Ln Ln Ln
Pebble Ln Ln Ln Ln Ln Ln Cir
Pebble Ln Ln Ln Ln Ln Ln Pl
Pebble Ln Ln Ln Ln Ln Ln Way
Pebble Ln Ln Ln Ln Ln Ln Ln
Pebble Ln Ln Ln Ln Ln Ln Ln Cir
Pebble Ln Ln Ln Ln Ln Ln Ln Pl
Pebble Ln Ln Ln Ln Ln Ln Ln Way
Pebble Ln Ln Ln Ln Ln Ln Ln Ln
Pebble Ln Ln Ln Ln Ln Ln Ln Ln Cir
Pebble Ln Ln Ln Ln Ln Ln Ln Ln Pl
Pebble Ln Ln Ln Ln Ln Ln Ln Ln Way
Pebble Ln Ln Ln Ln Ln Ln Ln Ln Ln
Pebble Ln Ln Ln Ln Ln Ln Ln Ln Ln Cir
Pebble Ln Ln Ln Ln Ln Ln Ln Ln Ln Pl
Pebble Ln Ln Ln Ln Ln Ln Ln Ln Ln Way
Pebble Ln Ln Ln Ln Ln Ln Ln Ln Ln Ln
Pebble Ln Ln Ln Ln Ln Ln Ln Ln Ln Ln Cir
Pebble Ln Ln Ln Ln Ln Ln Ln Ln Ln Ln Pl
Pebble Ln Ln Ln Ln Ln Ln Ln Ln Ln Ln Way
Pebble Ln Ln Ln Ln Ln Ln Ln Ln Ln Ln Ln
Pebble Ln Ln Ln Ln Ln Ln Ln Ln Ln Ln Ln Cir
Pebble Ln Ln Ln Ln Ln Ln Ln Ln Ln Ln Ln Pl
Pebble Ln Ln Ln Ln Ln Ln Ln Ln Ln Ln Ln Way
Pebble Ln Ln Ln Ln Ln Ln Ln Ln Ln Ln Ln Ln
Pebble Ln Ln Ln Ln Ln Ln Ln Ln Ln Ln Ln Ln Cir
Pebble Ln Ln Ln Ln Ln Ln Ln Ln Ln Ln Ln Ln Pl
Pebble Ln Ln Ln Ln Ln Ln Ln Ln Ln Ln Ln Ln Way
Pebble Ln Ln Ln Ln Ln Ln Ln Ln Ln Ln Ln Ln Ln
Pebble Ln Ln Ln Ln Ln Ln Ln Ln Ln Ln Ln Ln Ln Cir
Pebble Ln Ln Ln Ln Ln Ln Ln Ln Ln Ln Ln Ln Ln Pl
Pebble Ln Ln Ln Ln Ln Ln Ln Ln Ln Ln Ln Ln Ln Way
Pebble Ln Ln Ln Ln Ln Ln Ln Ln Ln Ln Ln Ln Ln Ln
Pebble Ln Ln Ln Ln Ln Ln Ln Ln Ln Ln Ln Ln Ln Ln Cir
Pebble Ln Ln Ln Ln Ln Ln Ln Ln Ln Ln Ln Ln Ln Ln Pl
Pebble Ln Ln Ln Ln Ln Ln Ln Ln Ln Ln Ln Ln Ln Ln Way
Pebble Ln Ln Ln Ln Ln Ln Ln Ln Ln Ln Ln Ln Ln Ln Ln
Pebble Ln Ln Ln Ln Ln Ln Ln Ln Ln Ln Ln Ln Ln Ln Ln Cir
Pebble Ln Ln Ln Ln Ln Ln Ln Ln Ln Ln Ln Ln Ln Ln Ln Pl
Pebble Ln Ln Ln Ln Ln Ln Ln Ln Ln Ln Ln Ln Ln Ln Ln Way
Pebble Ln Ln Ln Ln Ln Ln Ln Ln Ln Ln Ln Ln Ln Ln Ln Ln
Pebble Ln Ln Ln Ln Ln Ln Ln Ln Ln Ln Ln Ln Ln Ln Ln Ln Cir
Pebble Ln Ln Ln Ln Ln Ln Ln Ln Ln Ln Ln Ln Ln Ln Ln Ln Pl
Pebble Ln Ln Ln Ln Ln Ln Ln Ln Ln Ln Ln Ln Ln Ln Ln Ln Way
Pebble Ln Ln Ln Ln Ln Ln Ln Ln Ln Ln Ln Ln Ln Ln Ln Ln Ln
Pebble Ln Ln Ln Ln Ln Ln Ln Ln Ln Ln Ln Ln Ln Ln Ln Ln Ln Cir
Pebble Ln Ln Ln Ln Ln Ln Ln Ln Ln Ln Ln Ln Ln Ln Ln Ln Ln Pl
Pebble Ln Ln Ln Ln Ln Ln Ln Ln Ln Ln Ln Ln Ln Ln Ln Ln Ln Way
Pebble Ln Ln Ln Ln Ln Ln Ln Ln Ln Ln Ln Ln Ln Ln Ln Ln Ln Ln
Pebble Ln Ln Ln Ln Ln Ln Ln Ln Ln Ln Ln Ln Ln Ln Ln Ln Ln Ln Cir
Pebble Ln Ln Ln Ln Ln Ln Ln Ln Ln Ln Ln Ln Ln Ln Ln Ln Ln Ln Pl
Pebble Ln Ln Ln Ln Ln Ln Ln Ln Ln Ln Ln Ln Ln Ln Ln Ln Ln Ln Way
Pebble Ln Ln Ln Ln Ln Ln Ln Ln Ln Ln Ln Ln Ln Ln Ln Ln Ln Ln Ln
Pebble Ln Ln Ln Ln Ln Ln Ln Ln Ln Ln Ln Ln Ln Ln Ln Ln Ln Ln Ln Cir
Pebble Ln Ln Ln Ln Ln Ln Ln Ln Ln Ln Ln Ln Ln Ln Ln Ln Ln Ln Ln Pl
Pebble Ln Ln Ln Ln Ln Ln Ln Ln Ln Ln Ln Ln Ln Ln Ln Ln Ln Ln Ln Way
Pebble Ln Ln Ln Ln Ln Ln Ln Ln Ln Ln Ln Ln Ln Ln Ln Ln Ln Ln Ln Ln
Pebble Ln Ln Ln Ln Ln Ln Ln Ln Ln Ln Ln Ln Ln Ln Ln Ln Ln Ln Ln Ln Cir
Pebble Ln Ln Ln Ln Ln Ln Ln Ln Ln Ln Ln Ln Ln Ln Ln Ln Ln Ln Ln Ln Pl
Pebble Ln Ln Ln Ln Ln Ln Ln Ln Ln Ln Ln Ln Ln Ln Ln Ln Ln Ln Ln Ln Way
Pebble Ln Ln Ln Ln Ln Ln Ln Ln Ln Ln Ln Ln Ln Ln Ln Ln Ln Ln Ln Ln Ln
Pebble Ln Ln Ln Ln Ln Ln Ln Ln Ln Ln Ln Ln Ln Ln Ln Ln Ln Ln Ln Ln Ln Cir
Pebble Ln Ln Ln Ln Ln Ln Ln Ln Ln Ln Ln Ln Ln Ln Ln Ln Ln Ln Ln Ln Ln Pl
Pebble Ln Ln Ln Ln Ln Ln Ln Ln Ln Ln Ln Ln Ln Ln Ln Ln Ln Ln Ln Ln Ln Way
Pebble Ln Ln Ln Ln Ln Ln Ln Ln Ln Ln Ln Ln Ln Ln Ln Ln Ln Ln Ln Ln Ln Ln
Pebble Ln Ln Ln Ln Ln Ln Ln Ln Ln Ln Ln Ln Ln Ln Ln Ln Ln Ln Ln Ln Ln Ln Cir
Pebble Ln Ln Ln Ln Ln Ln Ln Ln Ln Ln Ln Ln Ln Ln Ln Ln Ln Ln Ln Ln Ln Ln Pl
Pebble Ln Ln Ln Ln Ln Ln Ln Ln Ln Ln Ln Ln Ln Ln Ln Ln Ln Ln Ln Ln Ln Ln Way
Pebble Ln Ln Ln Ln Ln Ln Ln Ln Ln Ln Ln Ln Ln Ln Ln Ln Ln Ln Ln Ln Ln Ln Ln
Pebble Ln Ln Ln Ln Ln Ln Ln Ln Ln Ln Ln Ln Ln Ln Ln Ln Ln Ln Ln Ln Ln Ln Ln Cir
Pebble Ln Ln Ln Ln Ln Ln Ln Ln Ln Ln Ln Ln Ln Ln Ln Ln Ln Ln Ln Ln Ln Ln Ln Pl
Pebble Ln Ln Ln Ln Ln Ln Ln Ln Ln Ln Ln Ln Ln Ln Ln Ln Ln Ln Ln Ln Ln Ln Ln Way
Pebble Ln Ln Ln Ln Ln Ln Ln Ln Ln Ln Ln Ln Ln Ln Ln Ln Ln Ln Ln Ln Ln Ln Ln Ln
Pebble Ln Ln Ln Ln Ln Ln Ln Ln Ln Ln Ln Ln Ln Ln Ln Ln Ln Ln Ln Ln Ln Ln Ln Ln Cir
Pebble Ln Ln Ln Ln Ln Ln Ln Ln Ln Ln Ln Ln Ln Ln Ln Ln Ln Ln Ln Ln Ln Ln Ln Ln Pl
Pebble Ln Ln Ln Ln Ln Ln Ln Ln Ln Ln Ln Ln Ln Ln Ln Ln Ln Ln Ln Ln Ln Ln Ln Ln Way
Pebble Ln Ln Ln Ln Ln Ln Ln Ln Ln Ln Ln Ln Ln Ln Ln Ln Ln Ln Ln Ln Ln Ln Ln Ln Ln
Pebble Ln Ln Ln Ln Ln Ln Ln Ln Ln Ln Ln Ln Ln Ln Ln Ln Ln Ln Ln Ln Ln Ln Ln Ln Ln Cir
Pebble Ln Ln Ln Ln Ln Ln Ln Ln Ln Ln Ln Ln Ln Ln Ln Ln Ln Ln Ln Ln Ln Ln Ln Ln Ln Pl
Pebble Ln Ln Ln Ln Ln Ln Ln Ln Ln Ln Ln Ln Ln Ln Ln Ln Ln Ln Ln Ln Ln Ln Ln Ln Ln Way
Pebble Ln Ln Ln Ln Ln Ln Ln Ln Ln Ln Ln Ln Ln Ln Ln Ln Ln Ln Ln Ln Ln Ln Ln Ln Ln Ln
Pebble Ln Ln Ln Ln Ln Ln Ln Ln Ln Ln Ln Ln Ln Ln Ln Ln Ln Ln Ln Ln Ln Ln Ln Ln Ln Ln Cir
Pebble Ln Ln Ln Ln Ln Ln Ln Ln Ln Ln Ln Ln Ln Ln Ln Ln Ln Ln Ln Ln Ln Ln Ln Ln Ln Ln Pl
Pebble Ln Ln Ln Ln Ln Ln Ln Ln Ln Ln Ln Ln Ln Ln Ln Ln Ln Ln Ln Ln Ln Ln Ln Ln Ln Ln Way
Pebble Ln Ln Ln Ln Ln Ln Ln Ln Ln Ln Ln Ln Ln Ln Ln Ln Ln Ln Ln Ln Ln Ln Ln Ln Ln Ln Ln
Pebble Ln Ln Ln Ln Ln Ln Ln Ln Ln Ln Ln Ln Ln Ln Ln Ln Ln Ln Ln Ln Ln Ln Ln Ln Ln Ln Ln Cir
Pebble Ln Ln Ln Ln Ln Ln Ln Ln Ln Ln Ln Ln Ln Ln Ln Ln Ln Ln Ln Ln Ln Ln Ln Ln Ln Ln Ln Pl
Pebble Ln Ln Ln Ln Ln Ln Ln Ln Ln Ln Ln Ln Ln Ln Ln Ln Ln Ln Ln Ln Ln Ln Ln Ln Ln Ln Ln Way
Pebble Ln Ln Ln Ln Ln Ln Ln Ln Ln Ln Ln Ln Ln Ln Ln Ln Ln Ln Ln Ln Ln Ln Ln Ln Ln Ln Ln Ln
Pebble Ln Ln Ln Ln Ln Ln Ln Ln Ln Ln Ln Ln Ln Ln Ln Ln Ln Ln Ln Ln Ln Ln Ln Ln Ln Ln Ln Ln Cir
Pebble Ln Ln Ln Ln Ln Ln Ln Ln Ln Ln Ln Ln Ln Ln Ln Ln Ln Ln Ln Ln Ln Ln Ln Ln Ln Ln Ln Ln Pl
Pebble Ln Ln Ln Ln Ln Ln Ln Ln Ln Ln Ln Ln Ln Ln Ln Ln Ln Ln Ln Ln Ln Ln Ln Ln Ln Ln Ln Ln Way
Pebble Ln Ln Ln Ln Ln Ln Ln Ln Ln Ln Ln Ln Ln Ln Ln Ln Ln Ln Ln Ln Ln Ln Ln Ln Ln Ln Ln Ln Ln
Pebble Ln Ln Ln Ln Ln Ln Ln Ln Ln Ln Ln Ln Ln Ln Ln Ln Ln Ln Ln Ln Ln Ln Ln Ln Ln Ln Ln Ln Ln Cir
Pebble Ln Ln Ln Ln Ln Ln Ln Ln Ln Ln Ln Ln Ln Ln Ln Ln Ln Ln Ln Ln Ln Ln Ln Ln Ln Ln Ln Ln Ln Pl
Pebble Ln Ln Ln Ln Ln Ln Ln Ln Ln Ln Ln Ln Ln Ln Ln Ln Ln Ln Ln Ln Ln Ln Ln Ln Ln Ln Ln Ln Ln Way
Pebble Ln Ln Ln Ln Ln Ln Ln Ln Ln Ln Ln Ln Ln Ln Ln Ln Ln Ln Ln Ln Ln Ln Ln Ln Ln Ln Ln Ln Ln Ln
Pebble Ln Ln Ln Ln Ln Ln Ln Ln Ln Ln Ln Ln Ln Ln Ln Ln Ln Ln Ln Ln Ln Ln Ln Ln Ln Ln Ln Ln Ln Ln Cir
Pebble Ln Ln Ln Ln Ln Ln Ln Ln Ln Ln Ln Ln Ln Ln Ln Ln Ln Ln Ln Ln Ln Ln Ln Ln Ln Ln Ln Ln Ln Ln Pl
Pebble Ln Ln Ln Ln Ln Ln Ln Ln Ln Ln Ln Ln Ln Ln Ln Ln Ln Ln Ln Ln Ln Ln Ln Ln Ln Ln Ln Ln Ln Ln Way
Pebble Ln Ln Ln Ln Ln Ln Ln Ln Ln Ln Ln Ln Ln Ln Ln Ln Ln Ln Ln Ln Ln Ln Ln Ln Ln Ln Ln Ln Ln Ln Ln
Pebble Ln Ln Ln Ln Ln Ln Ln Ln Ln Ln Ln Ln Ln Ln Ln Ln Ln Ln Ln Ln Ln Ln Ln Ln Ln Ln Ln Ln Ln Ln Ln Cir
Pebble Ln Ln Ln Ln Ln Ln Ln Ln Ln Ln Ln Ln Ln Ln Ln Ln Ln Ln Ln Ln Ln Ln Ln Ln Ln Ln Ln Ln Ln Ln Ln Pl
Pebble Ln Ln Ln Ln Ln Ln Ln Ln Ln Ln Ln Ln Ln Ln Ln Ln Ln Ln Ln Ln Ln Ln Ln Ln Ln Ln Ln Ln Ln Ln Ln Way
Pebble Ln Ln Ln Ln Ln Ln Ln Ln Ln Ln Ln Ln Ln Ln Ln Ln Ln Ln Ln Ln Ln Ln Ln Ln Ln Ln Ln Ln Ln Ln Ln Ln
Pebble Ln Ln Ln Ln Ln Ln Ln Ln Ln Ln Ln Ln Ln Ln Ln Ln Ln Ln Ln Ln Ln Ln Ln Ln Ln Ln Ln Ln Ln Ln Ln Ln Cir
Pebble Ln Ln Ln Ln Ln Ln Ln Ln Ln Ln Ln Ln Ln Ln Ln Ln Ln Ln Ln Ln Ln Ln Ln Ln Ln Ln Ln Ln Ln Ln Ln Ln Pl
Pebble Ln Ln Ln Ln Ln Ln Ln Ln Ln Ln Ln Ln Ln Ln Ln Ln Ln Ln Ln Ln Ln Ln Ln Ln Ln Ln Ln Ln Ln Ln Ln Ln Way
Pebble Ln Ln Ln Ln Ln Ln Ln Ln Ln Ln Ln Ln Ln Ln Ln Ln Ln Ln Ln Ln Ln Ln Ln Ln Ln Ln Ln Ln Ln Ln Ln Ln Ln
Pebble Ln Ln Ln Ln Ln Ln Ln Ln Ln Ln Ln Ln Ln Ln Ln Ln Ln Ln Ln Ln Ln Ln Ln Ln Ln Ln Ln Ln Ln Ln Ln Ln Ln Cir
Pebble Ln Ln Ln Ln Ln Ln Ln Ln Ln Ln Ln Ln Ln Ln Ln Ln Ln Ln Ln Ln Ln Ln Ln Ln Ln Ln Ln Ln Ln Ln Ln Ln Ln Pl
Pebble Ln Ln Ln Ln Ln Ln Ln Ln Ln Ln Ln Ln Ln Ln Ln Ln Ln Ln Ln Ln Ln Ln Ln Ln Ln Ln Ln Ln Ln Ln Ln Ln Ln Way
Pebble Ln Ln Ln Ln Ln Ln Ln Ln Ln Ln Ln Ln Ln Ln Ln Ln Ln Ln Ln Ln Ln Ln Ln Ln Ln Ln Ln Ln Ln Ln Ln Ln Ln Ln
Pebble Ln Ln Ln Ln Ln Ln Ln Ln Ln Ln Ln Ln Ln Ln Ln Ln Ln Ln Ln Ln Ln Ln Ln Ln Ln Ln Ln Ln Ln Ln Ln Ln Ln Ln Cir
Pebble Ln Ln Ln Ln Ln Ln Ln Ln Ln Ln Ln Ln Ln Ln Ln Ln Ln Ln Ln Ln Ln Ln Ln Ln Ln Ln Ln Ln Ln Ln Ln Ln Ln Ln Pl
Pebble Ln Ln Ln Ln Ln Ln Ln Ln Ln Ln Ln Ln Ln Ln Ln Ln Ln Ln Ln Ln Ln Ln Ln Ln Ln Ln Ln Ln Ln Ln Ln Ln Ln Ln Way
Pebble Ln Ln Ln Ln Ln Ln Ln Ln Ln Ln Ln Ln Ln Ln Ln Ln Ln Ln Ln Ln Ln Ln Ln Ln Ln Ln Ln Ln Ln Ln Ln Ln Ln Ln Ln
Pebble Ln Ln Ln Ln Ln Ln Ln Ln Ln Ln Ln Ln Ln Ln Ln Ln Ln Ln Ln Ln Ln Ln Ln Ln Ln Ln Ln Ln Ln Ln Ln Ln Ln Ln Ln Cir
Pebble Ln Ln Ln Ln Ln Ln Ln Ln Ln Ln Ln Ln Ln Ln Ln Ln Ln Ln Ln Ln Ln Ln Ln Ln Ln Ln Ln Ln Ln Ln Ln Ln Ln Ln Ln Pl
Pebble Ln

Lake County Election Precinct 94

85
84
93
94
99
97
96
98
Rose Rd
W IL Route 22
E Main St
Fern Ct
Fern Dr
Oakley Rd
Bernard Ct
Lauder Ct
Lee Ln
Ridgewood Ct
Midwest Dr
Rose Prize Ct
Kingwood Ln
Heatherwood Ln
Surrey Rd
White Birch Ln
Kirby Park Rd
Hunter Creek Rd
Water Ln
Thistle Ln
Brittany Rd
Rosemont Dr
Rosemont Ln
Rosemont Ct
Rosemont Pl
Stillpond Dr
Sandlewood Ct
Hillcrest Dr
Stillpond Cir
Eric Ln
William Dr
Hazel Ln
Hazel Ct
Hazel Pl
Hazel Cir
Hazel Trail Rd
Hazel Hill Dr
Hazel Ridge Dr
Hazel Ridge Ln
Hazel Ridge Ct
Hazel Ridge Pl
Hazel Ridge Cir
Hazel Ridge Trl
Hazel Ridge Way

Lake County Election Precinct 95

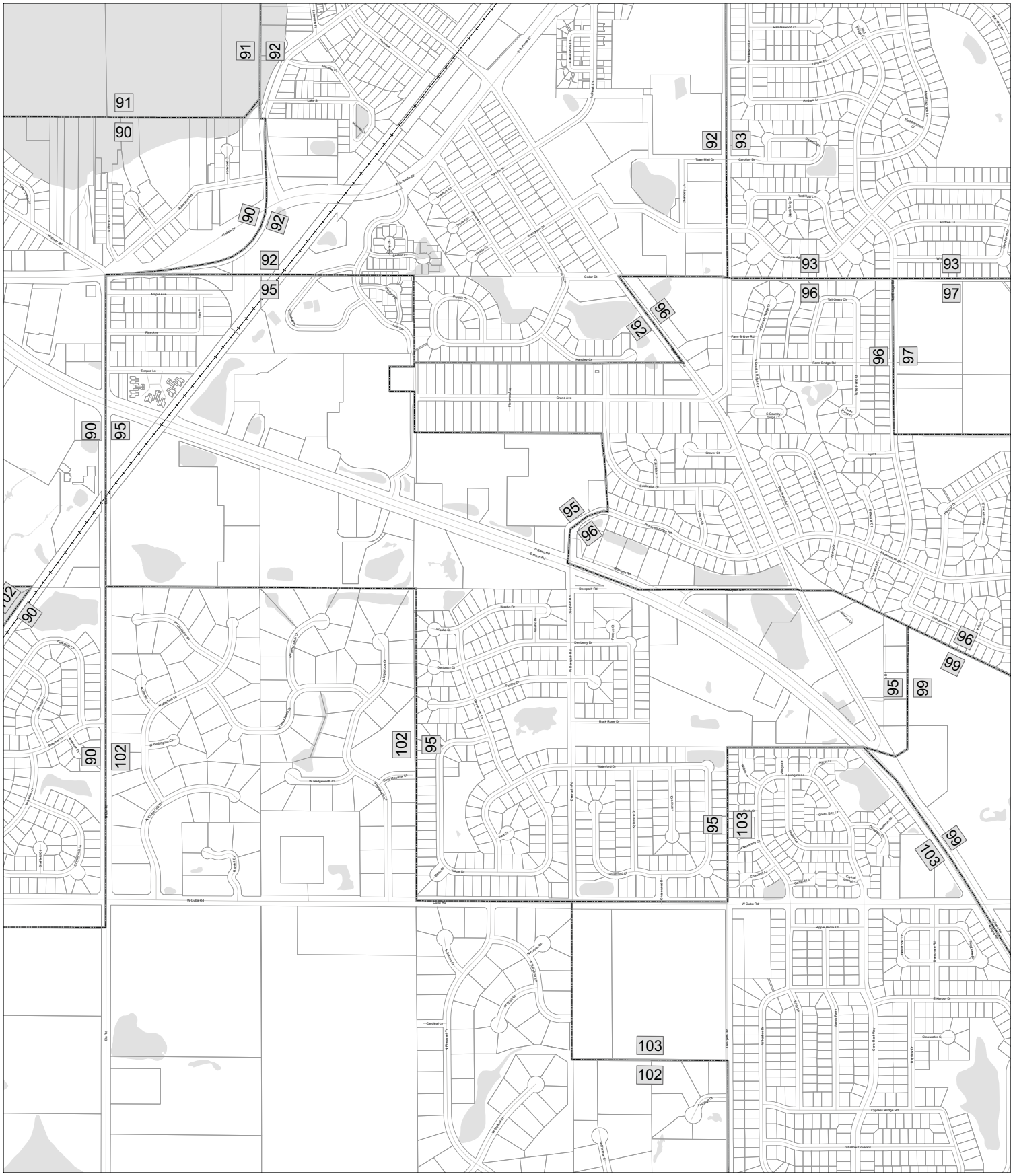

LakeCounty

Prepared By:
Lake County Dept. of Information Technology
GIS/Mapping Division
18 N County St
Waukegan IL 60085
(847) 377-2373

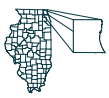

1 inch = 500 feet

123	Election Precincts		Railroads
	Election Precincts		Roads
	Parcels		Bodies of Water

15-0047

Lake County Election Precinct 96

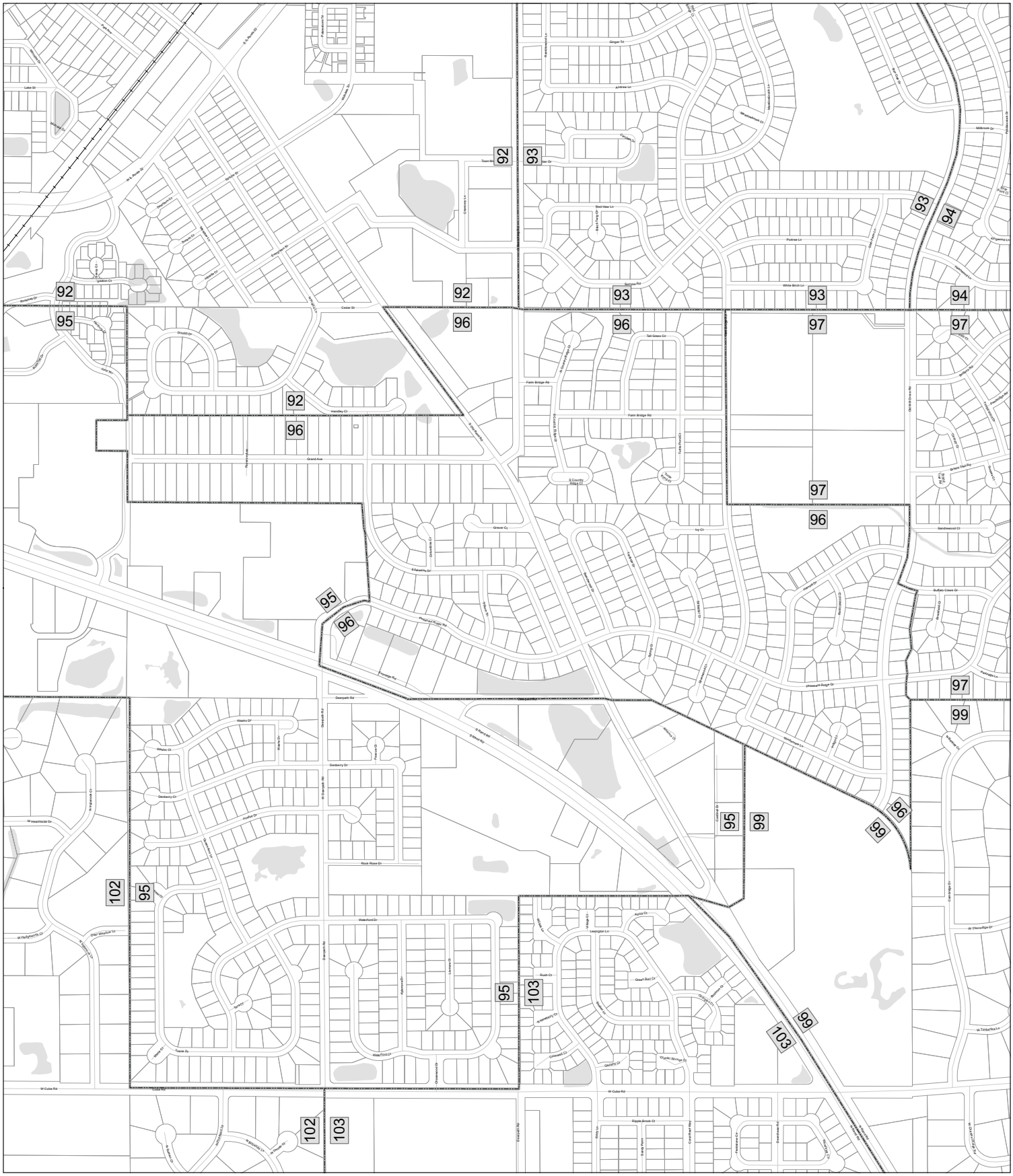
92
93
94
95
96
97
99
102
103
Grand Ave
Cedar St
Farm Bridge Rd
Deerpath Rd
Rock Rose Dr
Waterford Dr
W Cuba Rd
Pleasant Ridge Dr
Sandlewood Ct
Buffalo Creek Dr
Millbrook Dr
Ginger Dr
Red Hawk Ln
Pottow Ln
White Birch Ln
Tall Grass Cir
Ivy Ct
Grover Ct
Lake St
Bonnie Dr
Ridge Ln
Lexington Ln
Green Bay Ct
Ripple Brook Ct
Sandy Pass
Crystal Heat Way
Fredericks Ct
Greenwood Ct
Hickory Ct
Aurora Ct
Village Ct
Rush Ct
Cottonwood Ct
Oakford Ct
Wyndhill Bridge Dr
Tanglewood Ln
Chestnut Ln
Hollyridge Ln
Tanglewood Ln
Hollyridge Ln
Tanglewood Ln
Hollyridge Ln
Tanglewood

Lake County Election Precinct 97

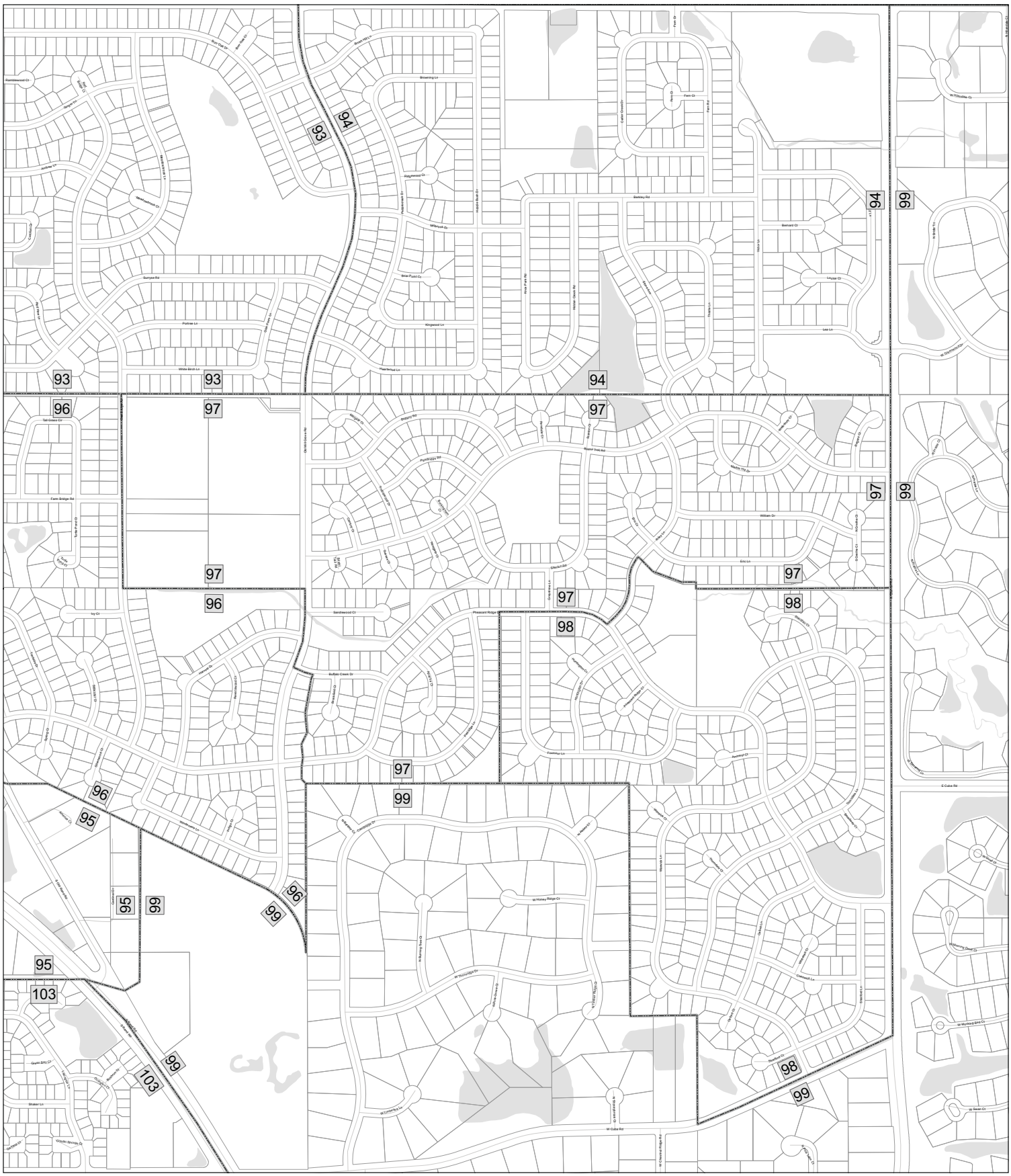
93
94
95
96
97
98
99
103
Berkley Rd
Fern Ct
Fern Dr
Fern Rd
Bernard Ct
Lee Ln
Kingswood Ln
Hawthorne Ln
Millbrook Dr
Rosewood Ct
Brian Pond Ct
Sunyee Rd
Pulaski Ln
White Birch Ln
Farm Bridge Rd
Tall Grass Ct
Ivy Ct
Sandlewood Ct
Pleasant Ridge
Buffalo Creek Dr
Fountain Ln
Aspenwood Ct
Honey Ridge Ct
W Thoroughfare Dr
W Cuba Rd
Shaker Ln
Gavin Billy Ct
Stone Ridge Dr
Cedar Ln
Fox Run Ln
Lakewood Dr
Hawthorne Dr
Oakwood Ln
Cottonwood Ln
Maple Ln
Pleasant Dr
Sycamore Ln
Willow Ln
Ash Ln
Elm Ln
Pine Ln
Cedar Ln
Hickory Ln
Walnut Ln
Chestnut Ln
Birch Ln
Aspen Ln
Poplar Ln
Maple Ln
Oak

Lake County Election Precinct 98

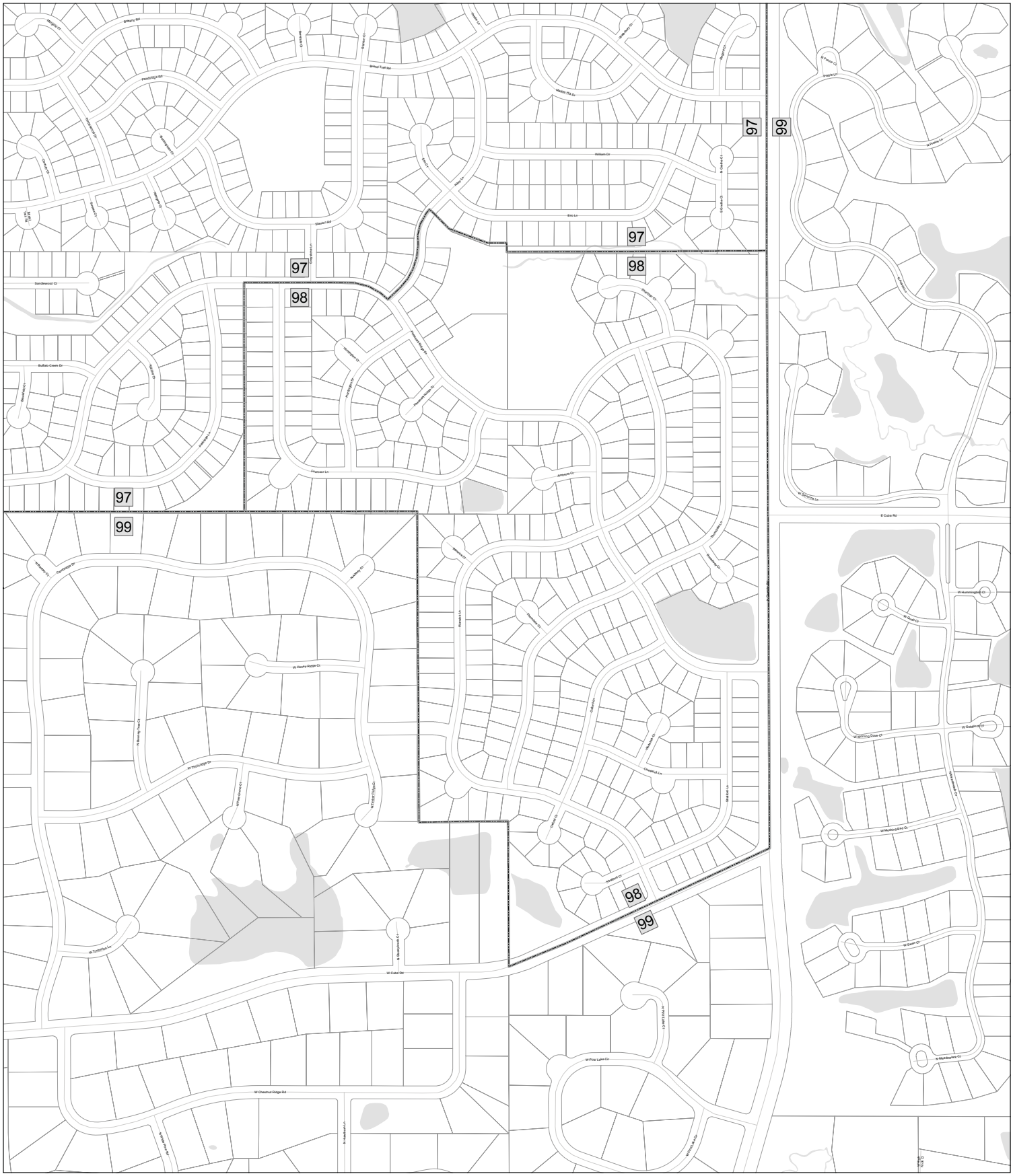

LakeCounty

Prepared By:
Lake County Dept. of Information Technology
GIS/Mapping Division
18 N County St
Waukegan IL 60085
(847) 377-2373

1 inch = 300 feet

123	Election Precincts		Railroads
	Election Precincts		Roads
	Parcels		Bodies of Water

15-0047

Lake County Election Precinct 99

LakeCounty

Prepared By:
Lake County Dept. of Information Technology
GIS/Mapping Division
18 N County St
Waukegan IL 60085
(847) 377-2373

N
W E
S

1 inch = 900 feet

123	Election Precincts		Railroads
	Election Precincts		Roads
	Parcels		Bodies of Water

15-0047

Lake County Election Precinct 100

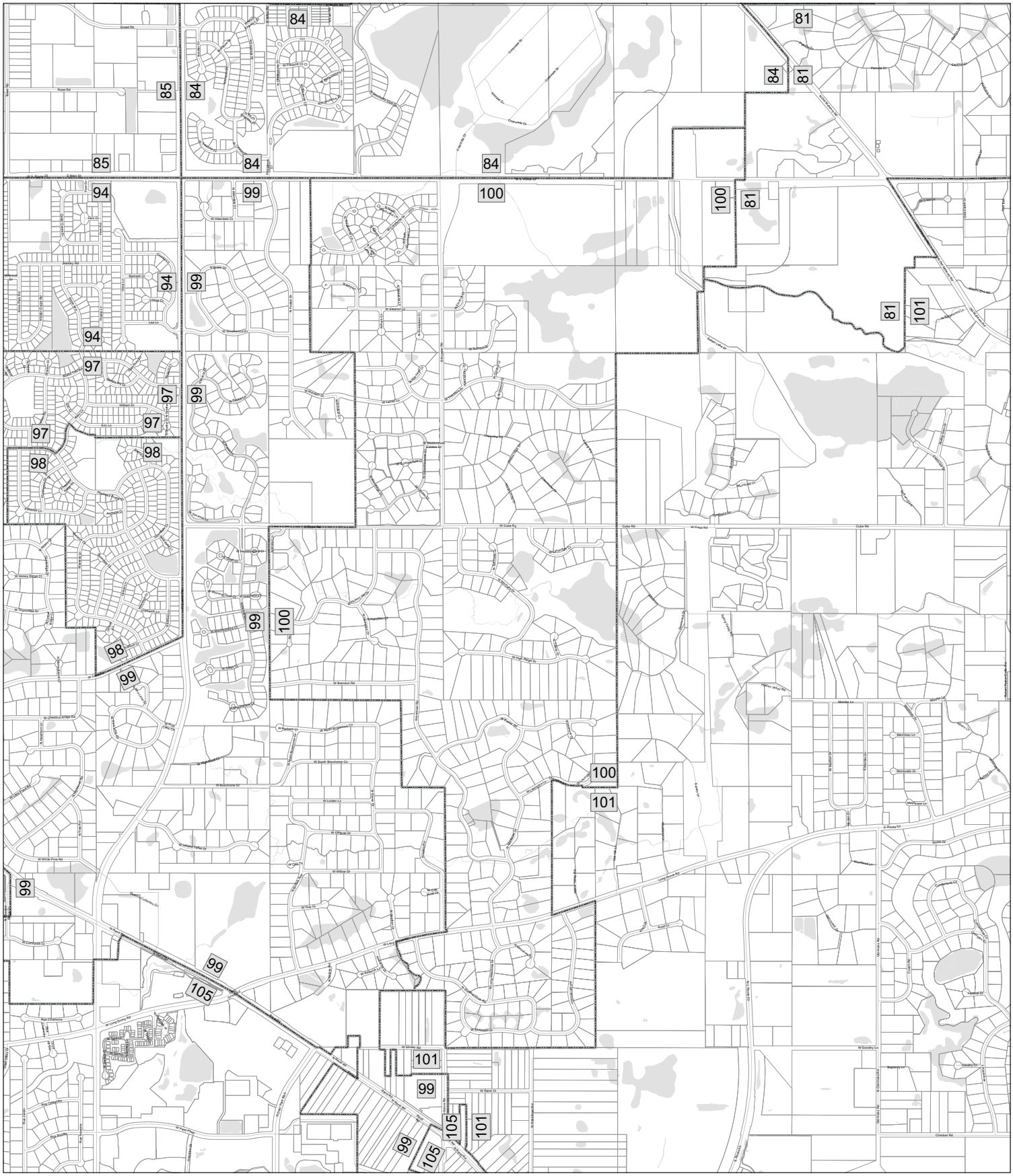

LakeCounty

Prepared By:
Lake County Dept. of Information Technology
GIS/Mapping Division
18 N County St
Waukegan IL 60085
(847) 377-2373

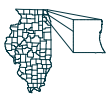

N
W E
S

1 inch = 900 feet

123	Election Precincts		Railroads
	Election Precincts		Roads
	Parcels		Bodies of Water

15-0047

Lake County Election Precinct 102

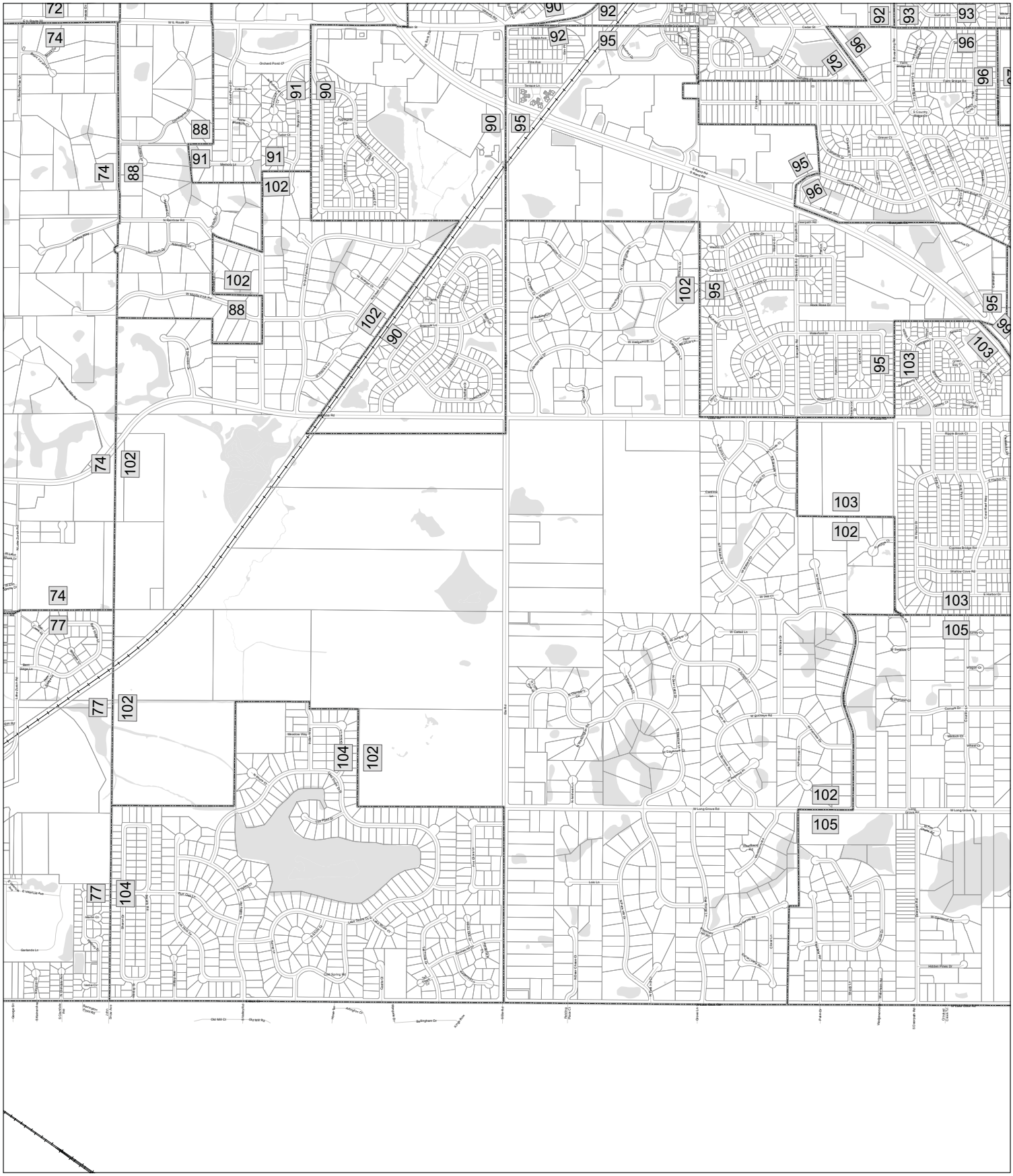

LakeCounty

Prepared By:
Lake County Dept. of Information Technology
GIS/Mapping Division
18 N County St
Waukegan IL 60085
(847) 377-2373

N
W E
S

1 inch = 800 feet

123	Election Precincts		Railroads
	Election Precincts		Roads
	Parcels		Bodies of Water

15-0047

Lake County Election Precinct 103

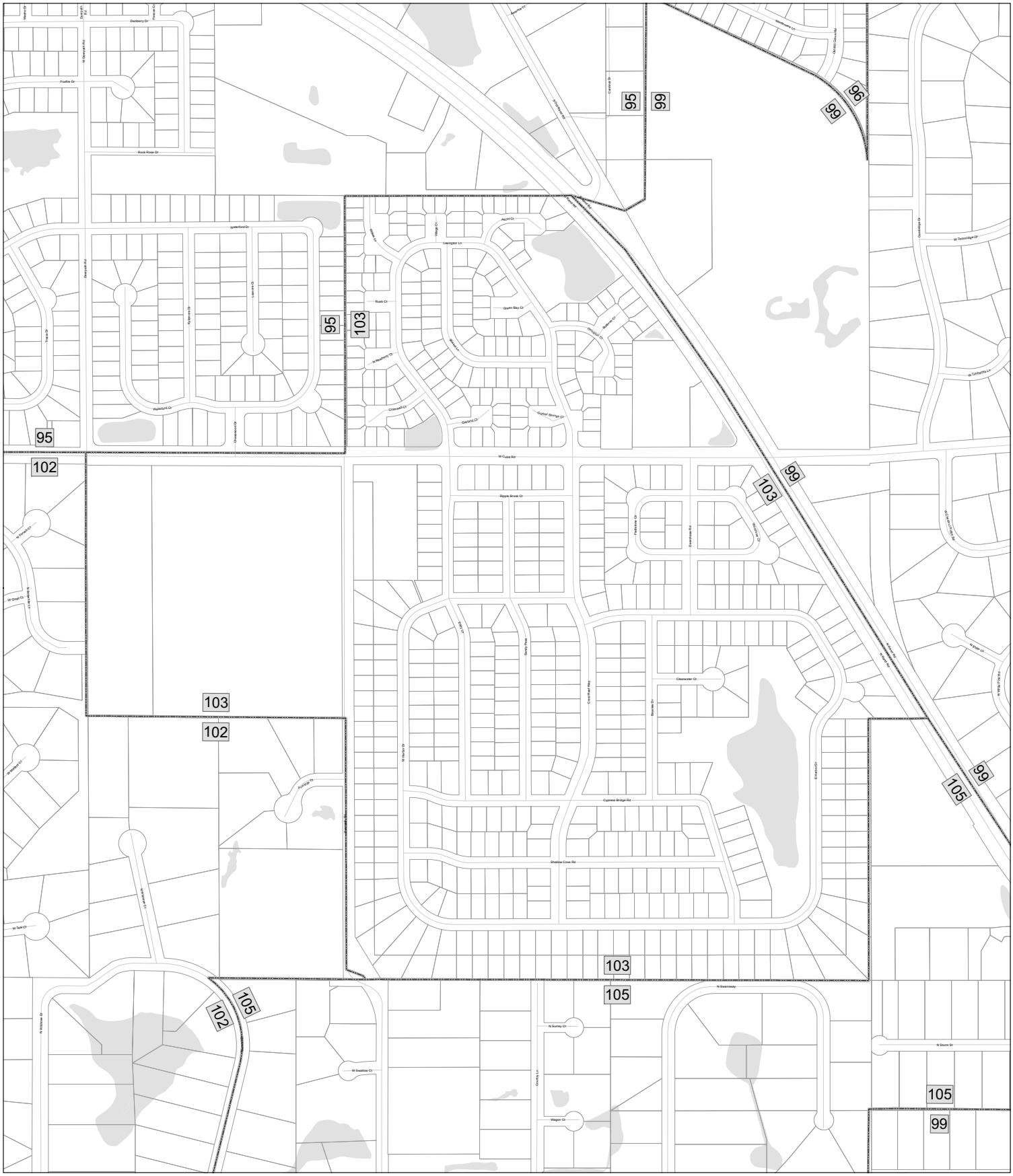

LakeCounty

Prepared By:
Lake County Dept. of Information Technology
GIS/Mapping Division
18 N County St
Waukegan IL 60085
(847) 377-2373

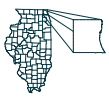

N
W E
S

1 inch = 300 feet

123	Election Precincts		Railroads
	Election Precincts		Roads
	Parcels		Bodies of Water

15-0047

Lake County Election Precinct 104

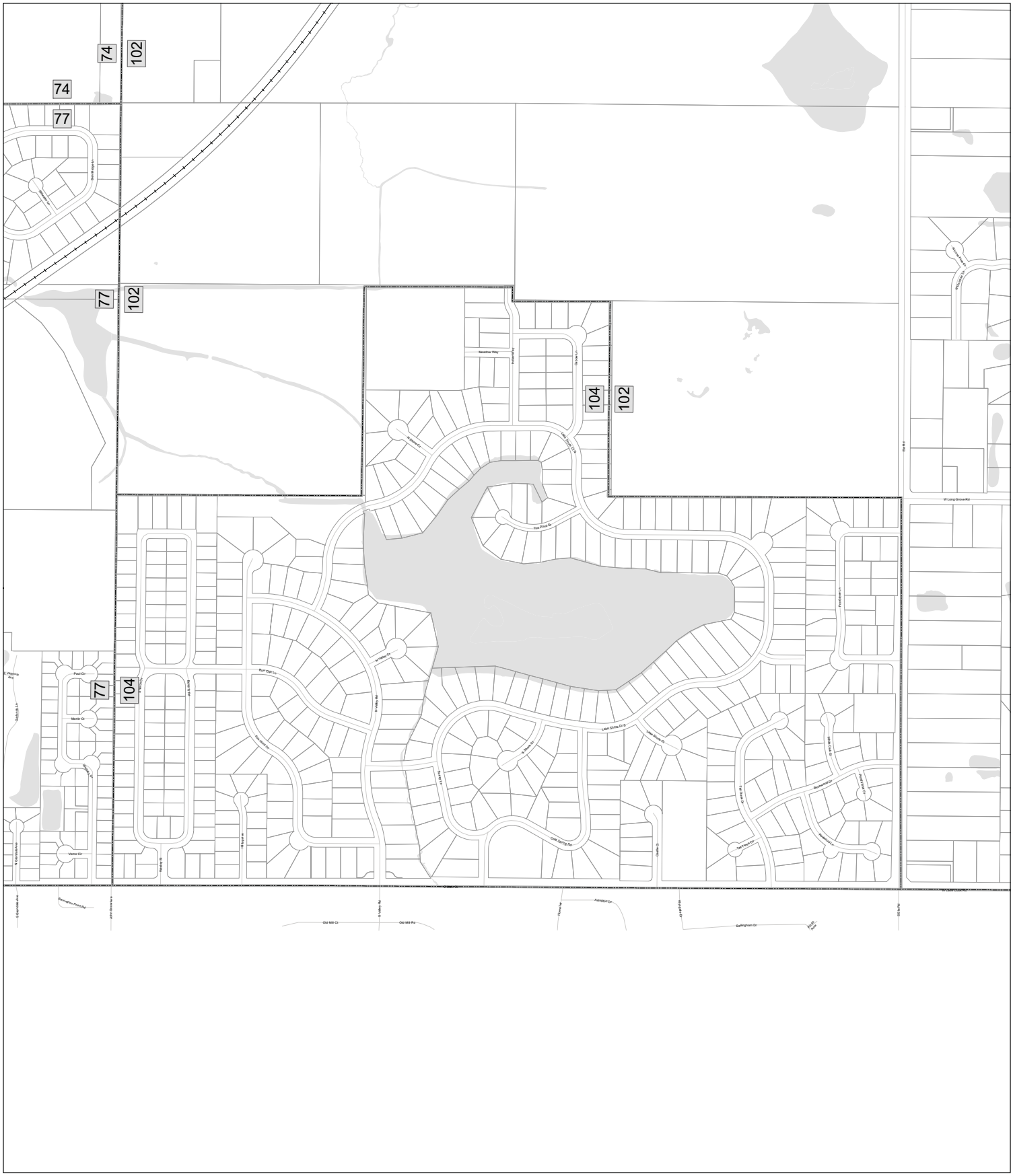

LakeCounty

Prepared By:
Lake County Dept. of Information Technology
GIS/Mapping Division
18 N County St
Waukegan IL 60085
(847) 377-2373

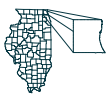

1 inch = 400 feet

123	Election Precincts		Railroads
	Election Precincts		Roads
	Parcels		Bodies of Water

15-0047

Lake County Election Precinct 105

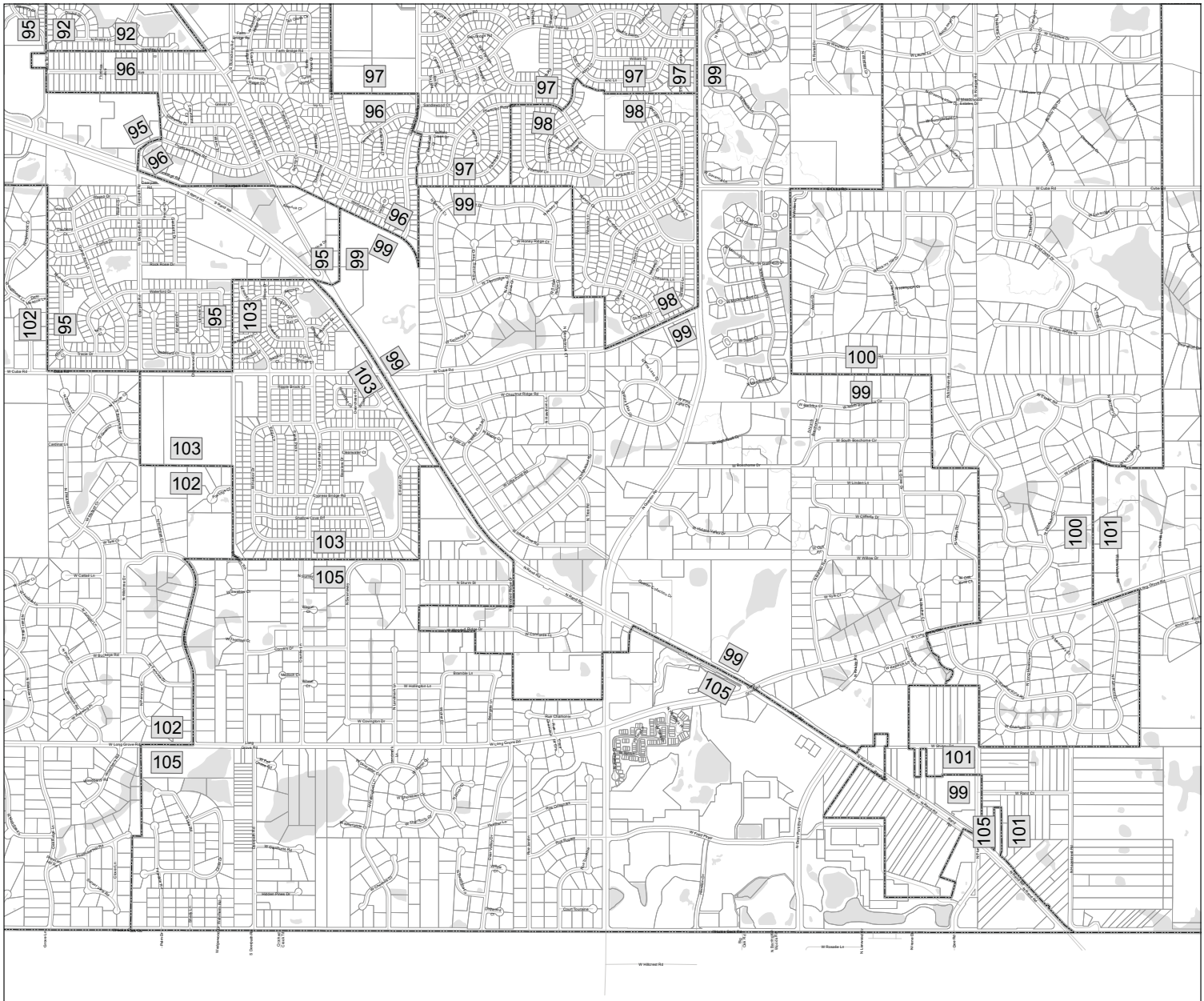

LakeCounty

Prepared By:
Lake County Dept. of Information Technology
GIS/Mapping Division
18 N County St
Waukegan IL 60085
(847) 377-2373

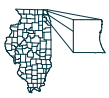

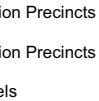

1 inch = 1,000 feet

123	Election Precincts		Railroads
	Election Precincts		Roads
	Parcels		Bodies of Water

15-0047

Lake County Election Precinct 260

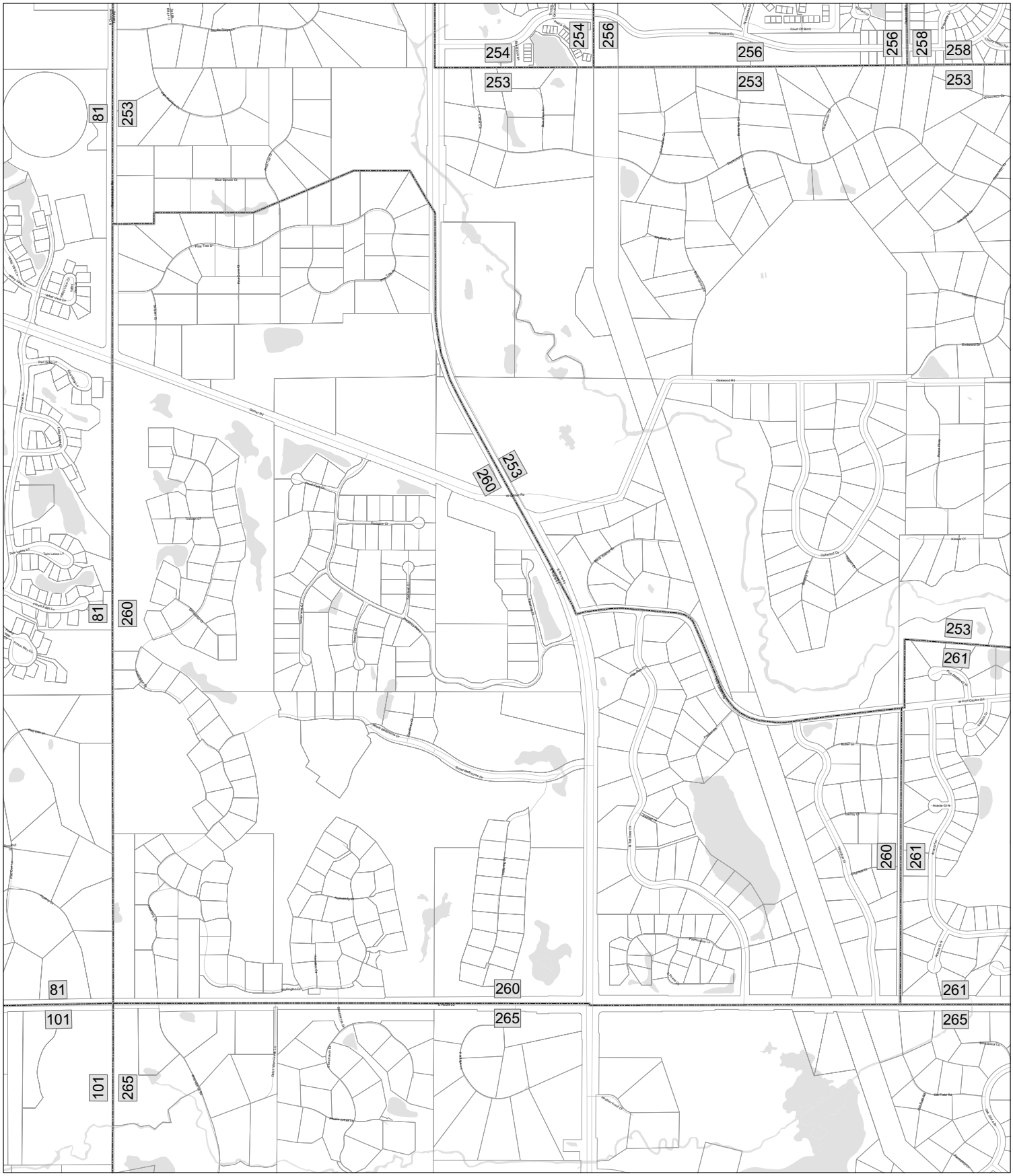

LakeCounty

Prepared By:
Lake County Dept. of Information Technology
GIS/Mapping Division
18 N County St
Waukegan IL 60085
(847) 377-2373

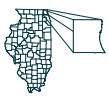

1 inch = 500 feet

123	Election Precincts		Railroads
	Election Precincts		Roads
	Parcels		Bodies of Water

15-0047