Election Precinct Map Book - Lake County Board District 1

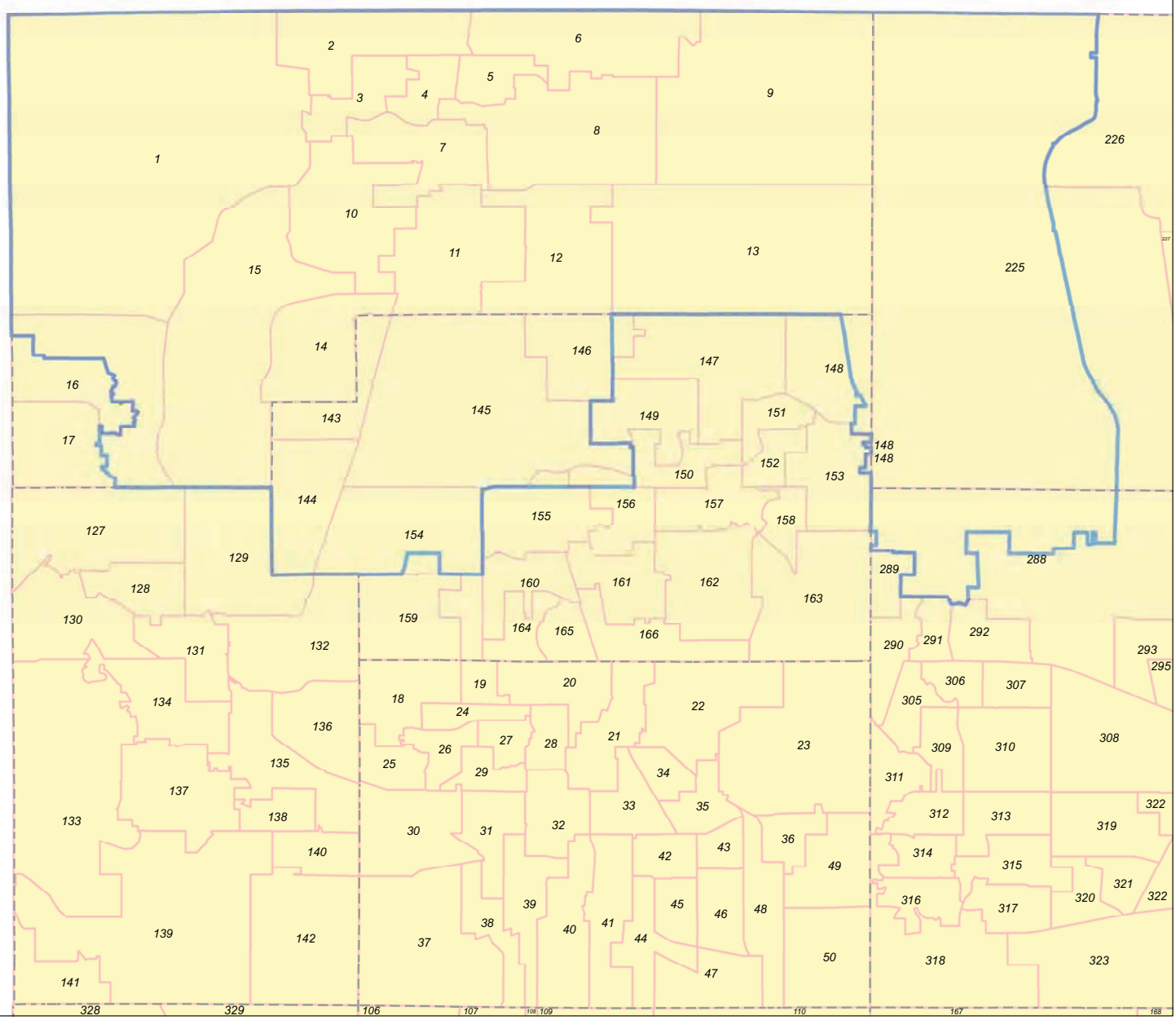

LakeCounty

Prepared By:
Lake County Dept. of Information Technology
GIS/Mapping Division
18 N County St
Waukegan IL 60085
(847) 377-2373

Lake County Board District

Townships

Election Precincts

Precincts may change after the publication of this map.
Contact the office of the Lake County Clerk at
(847) 377-2400 for current information.

Revised 2014

Lake County Election Precinct 1

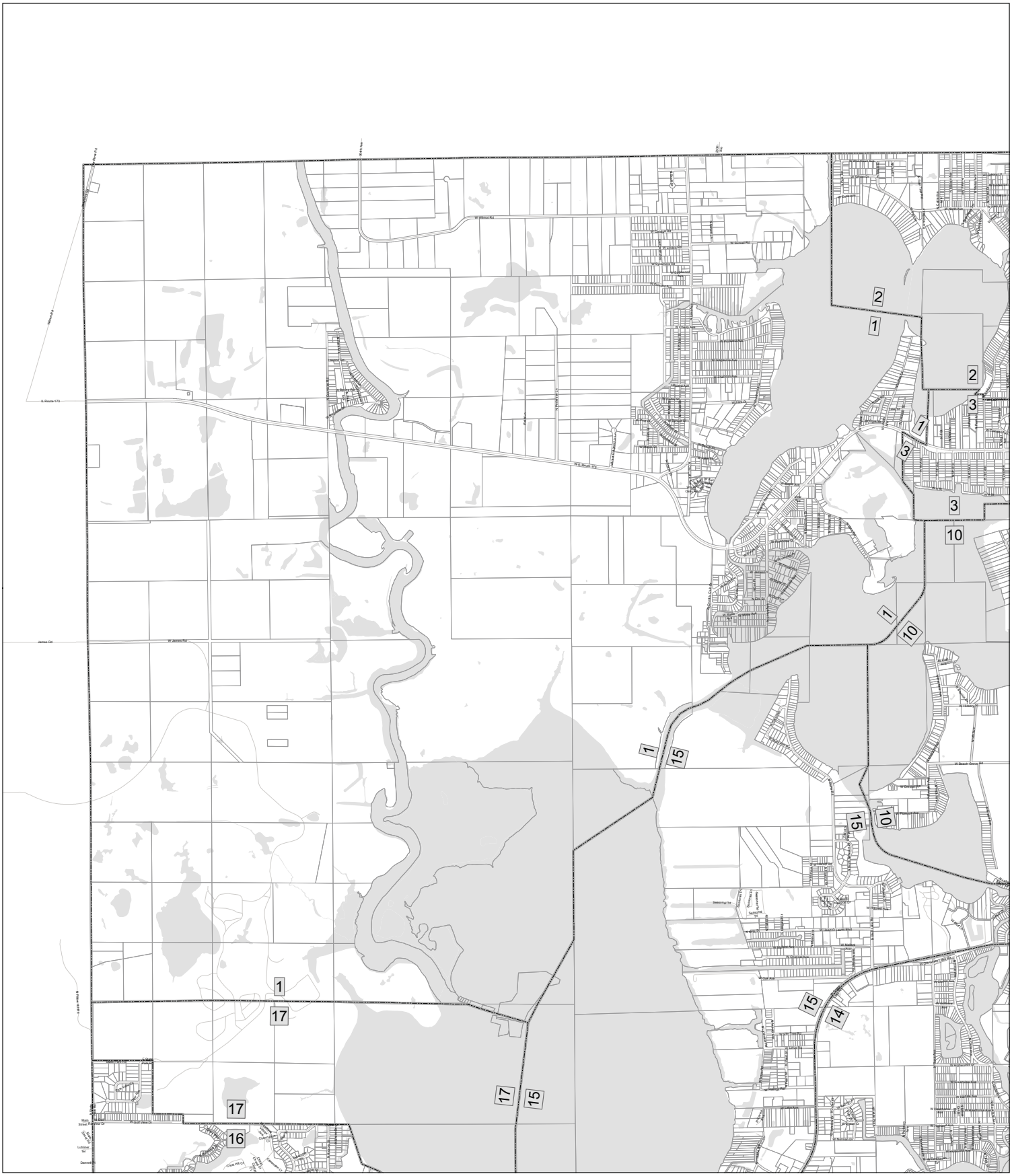
W Walnut Rd
W Grand Ave
W Grand Ave
W Grand Ave

Lake County Election Precinct 2

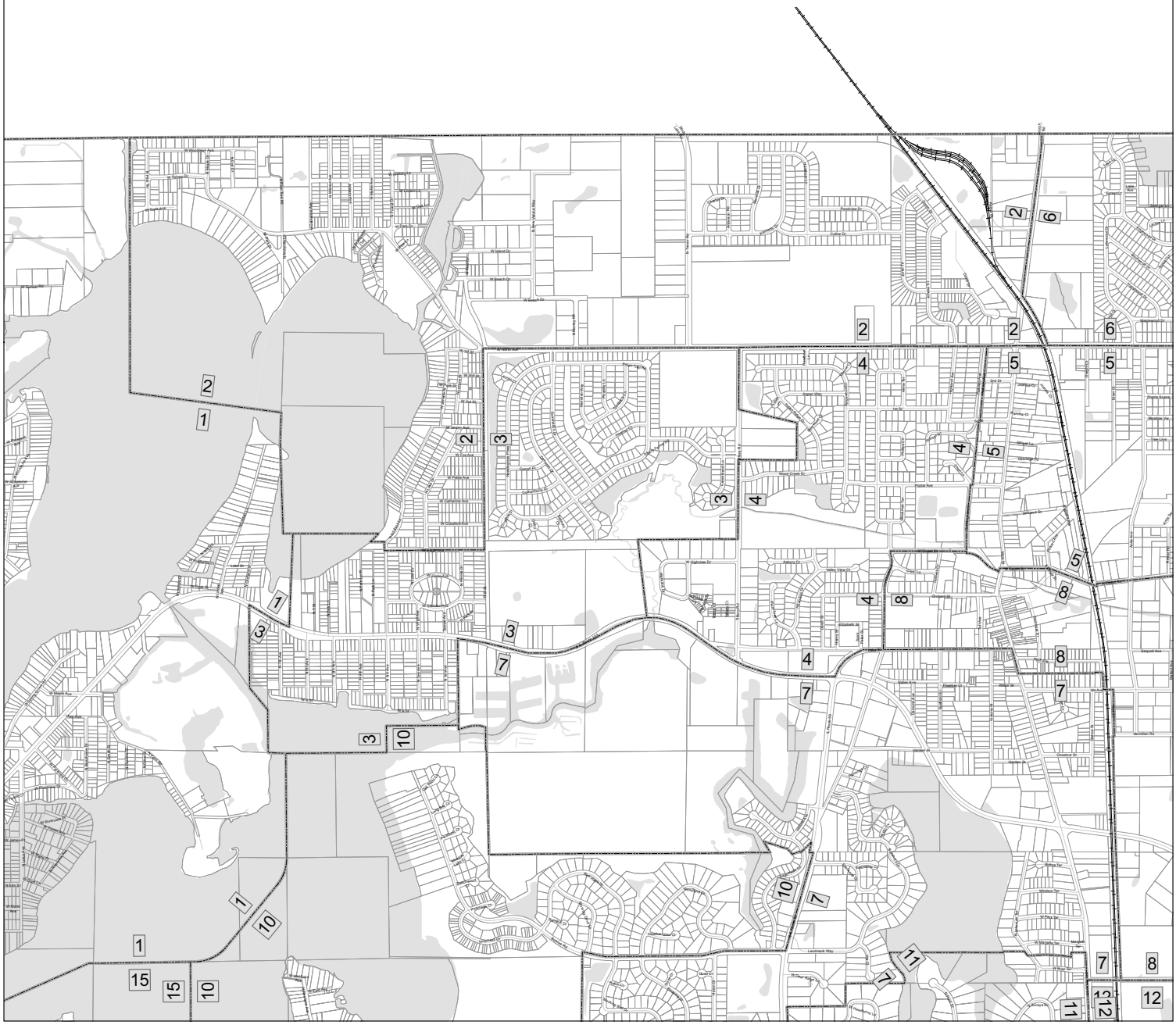

LakeCounty

Prepared By:
Lake County Dept. of Information Technology
GIS/Mapping Division
18 N County St
Waukegan IL 60085
(847) 377-2373

N
W E
S

1 inch = 900 feet

123	Election Precincts		Railroads
	Election Precincts		Roads
	Parcels		Bodies of Water

15-0047

Lake County Election Precinct 3

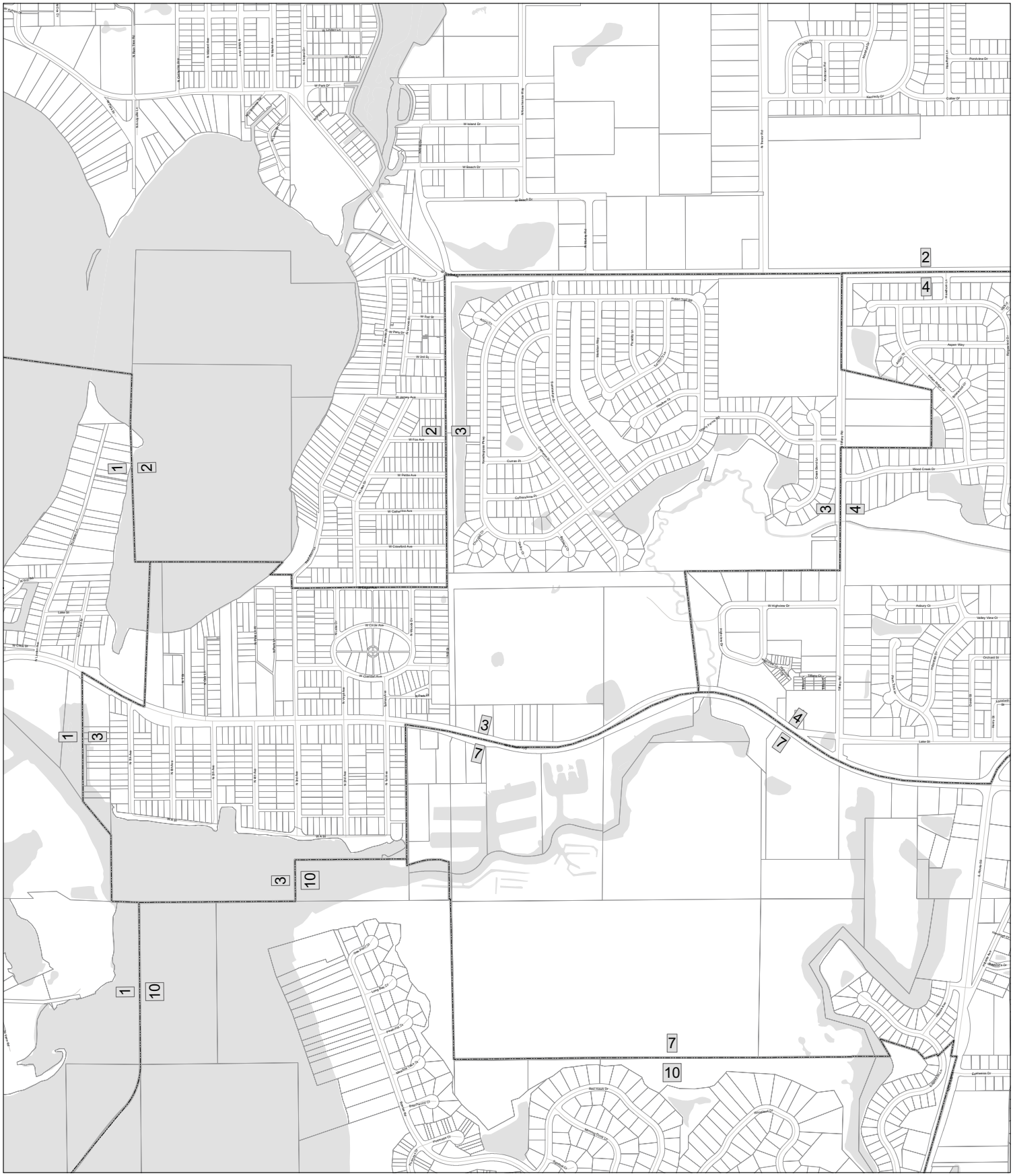

LakeCounty

Prepared By:
Lake County Dept. of Information Technology
GIS/Mapping Division
18 N County St
Waukegan IL 60085
(847) 377-2373

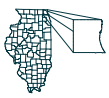

1 inch = 500 feet

123	Election Precincts		Railroads
	Election Precincts		Roads
	Parcels		Bodies of Water

15-0047

Lake County Election Precinct 4

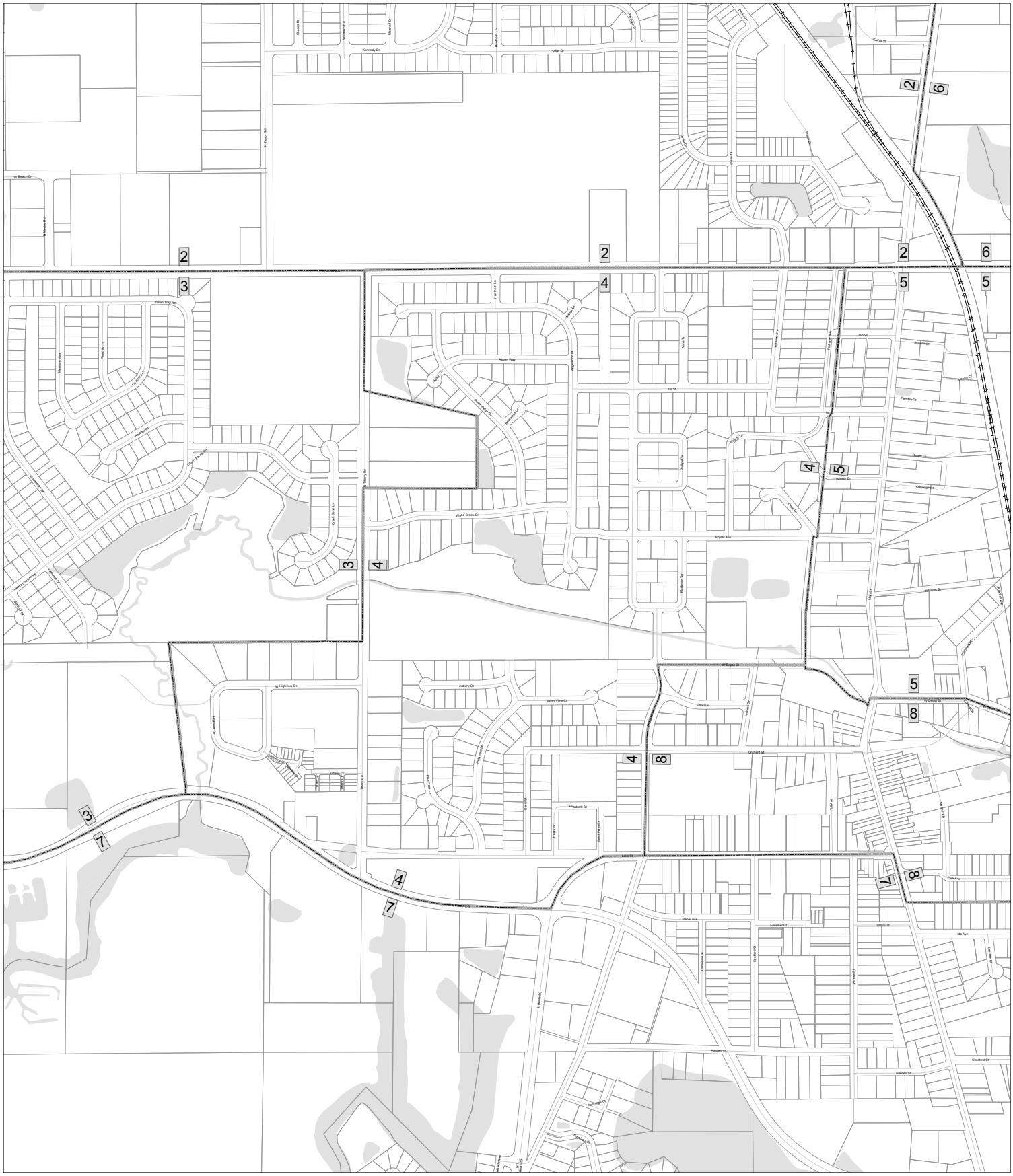
Kennedy Dr
Collier Dr
N Tower Rd
Aspen Way
Hawthorne Dr
1st St
Wood Creek Dr
Poplar Ave
Tiffany Rd
Cook Manor Dr
Highland Dr
Hillcrest Dr
Valley View Ct
Asbury Ct
Orchard St
Elizabeth St
Tiffany Ct
Nobler Ave
Hamber St
Chestnut St
Park Ave
Ida Ave
Wilson St
Oakwood Dr
Spaulding Dr
Fleetwood Ct
Hawthorne Ln
Hawthorne Ct
Highland Ct
Hillcrest Ct
Hillcrest Way
Pleasant Ln
Woodlawn Ct
Woodlawn Way
Tiffany Farms Rd
Cook Manor Ct
Bishop Ct
Highland Ct
Highview Dr
Highview Ct
Tiffany

Lake County Election Precinct 5

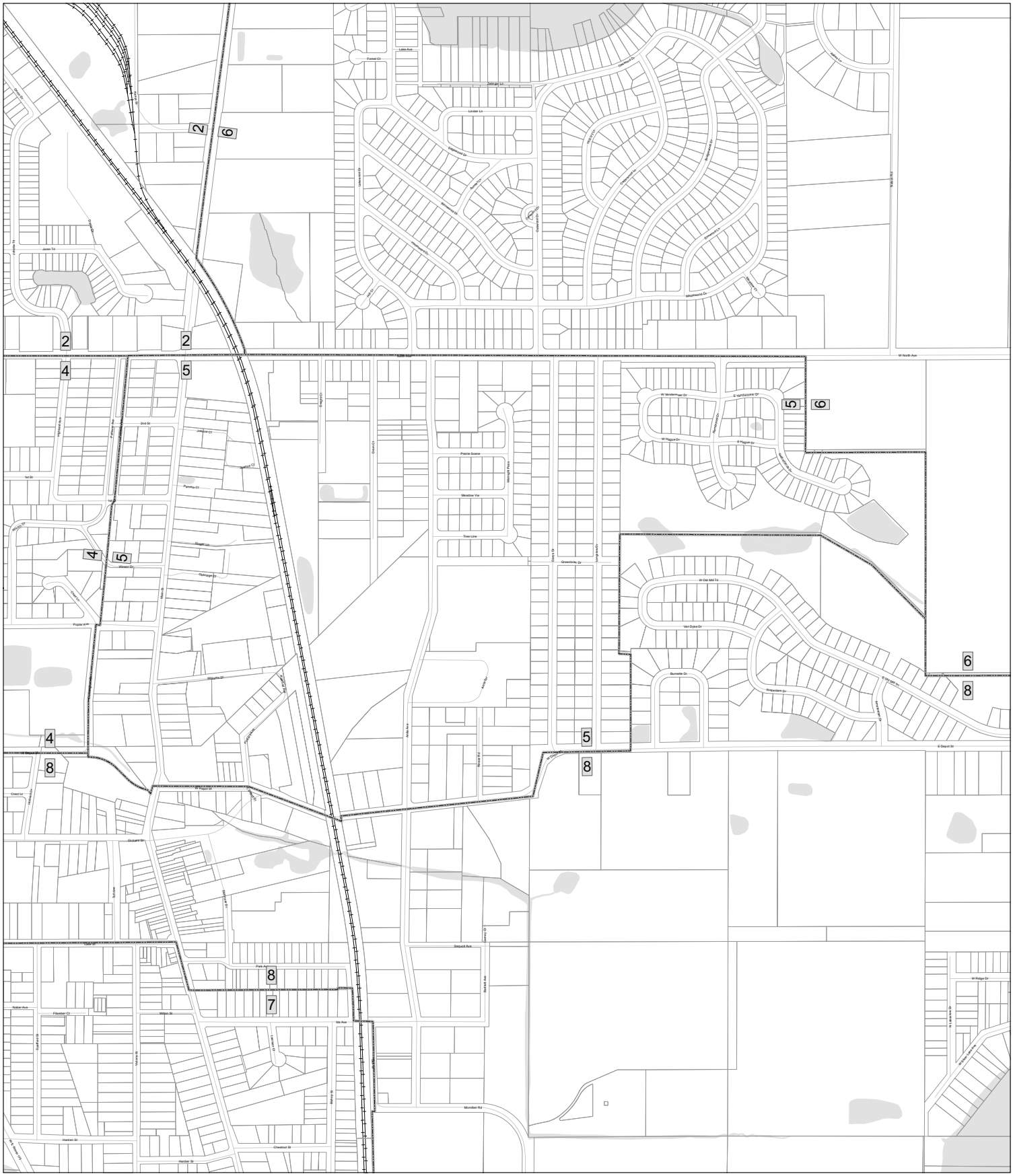
2
6
2
2
4
5
5
6
4
5
6
8
4
8
5
8
8
7
W North Ave
Lake Ave
Forest Ct
Linden Ln
Edgewood Dr
Brittany Ct
Greenwood Ct
Hawthorne Dr
Sycamore Ln
Hillcrest Dr
Hillcrest Ct
Hillcrest Dr
Hillcrest Ln
Hillcrest Ln
Hillcrest Ln

Lake County Election Precinct 6

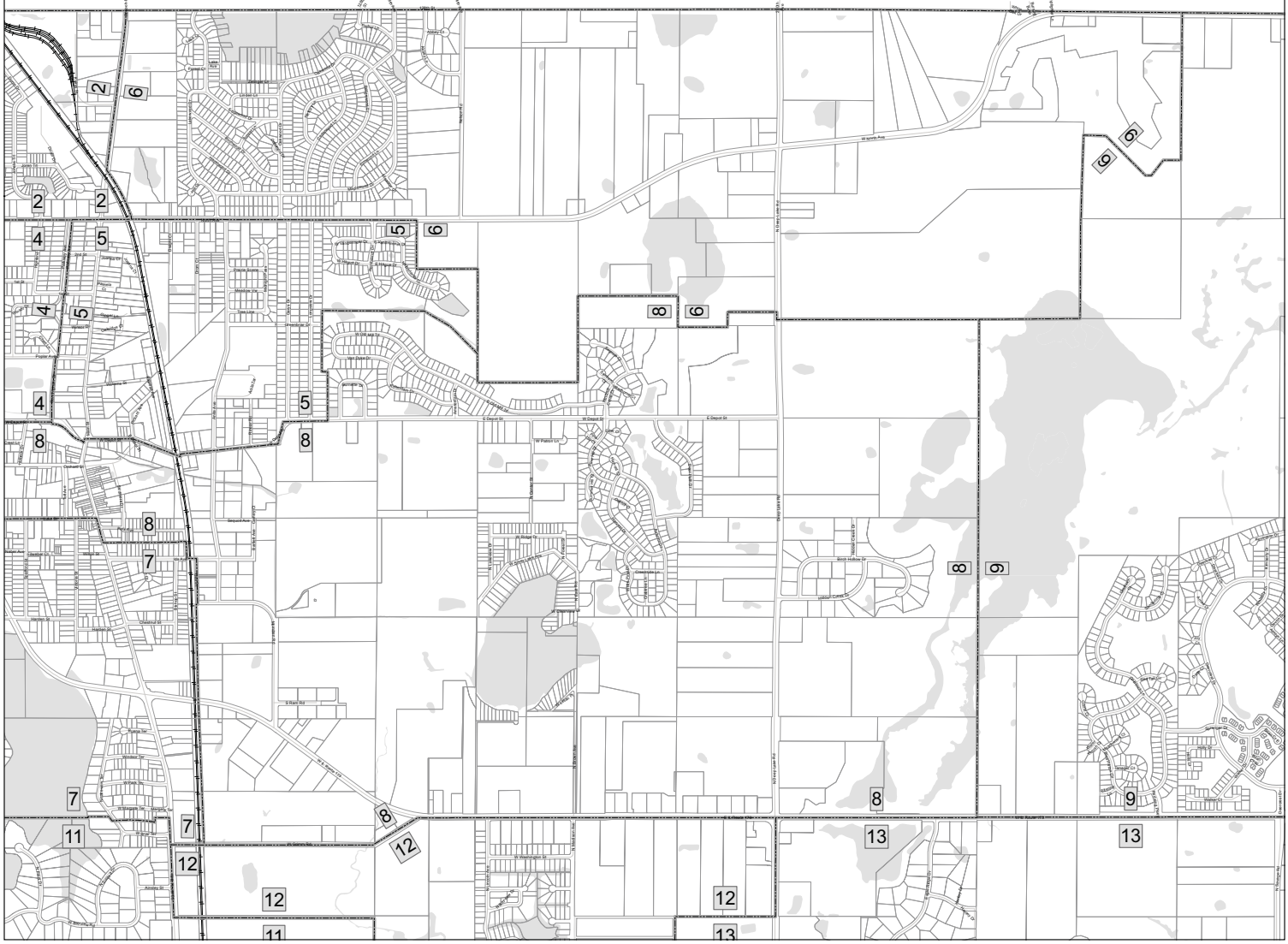

LakeCounty

Prepared By:
Lake County Dept. of Information Technology
GIS/Mapping Division
18 N County St
Waukegan IL 60085
(847) 377-2373

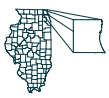

1 inch = 1,000 feet

123 Election Precincts

Election Precincts

Parcels

Railroads

Roads

Bodies of Water

15-0047

Lake County Election Precinct 7

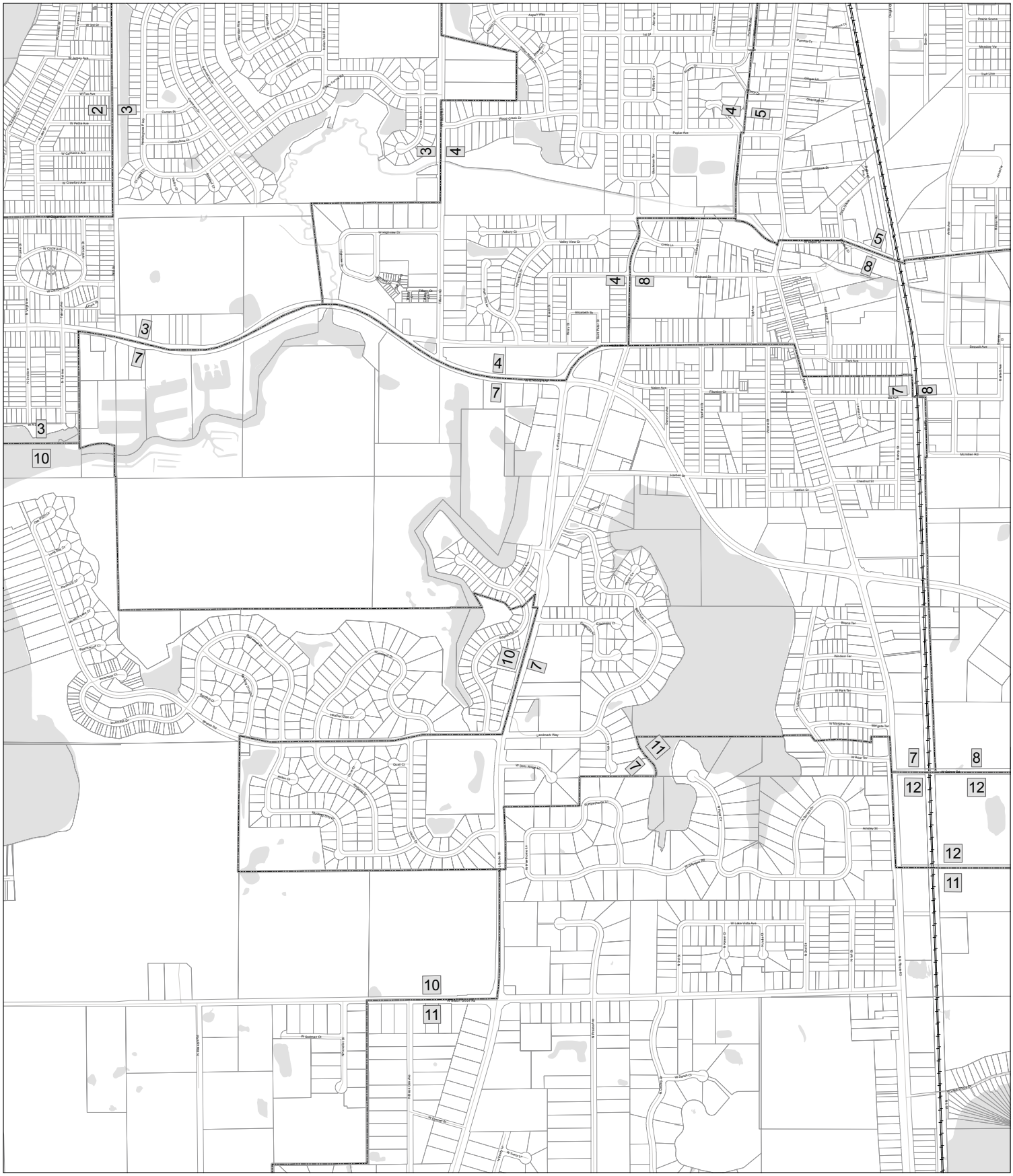

LakeCounty

Prepared By:
Lake County Dept. of Information Technology
GIS/Mapping Division
18 N County St
Waukegan IL 60085
(847) 377-2373

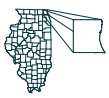

1 inch = 600 feet

123 Election Precincts

Election Precincts

Parcels

Railroads

Roads

Bodies of Water

15-0047

Lake County Election Precinct 8

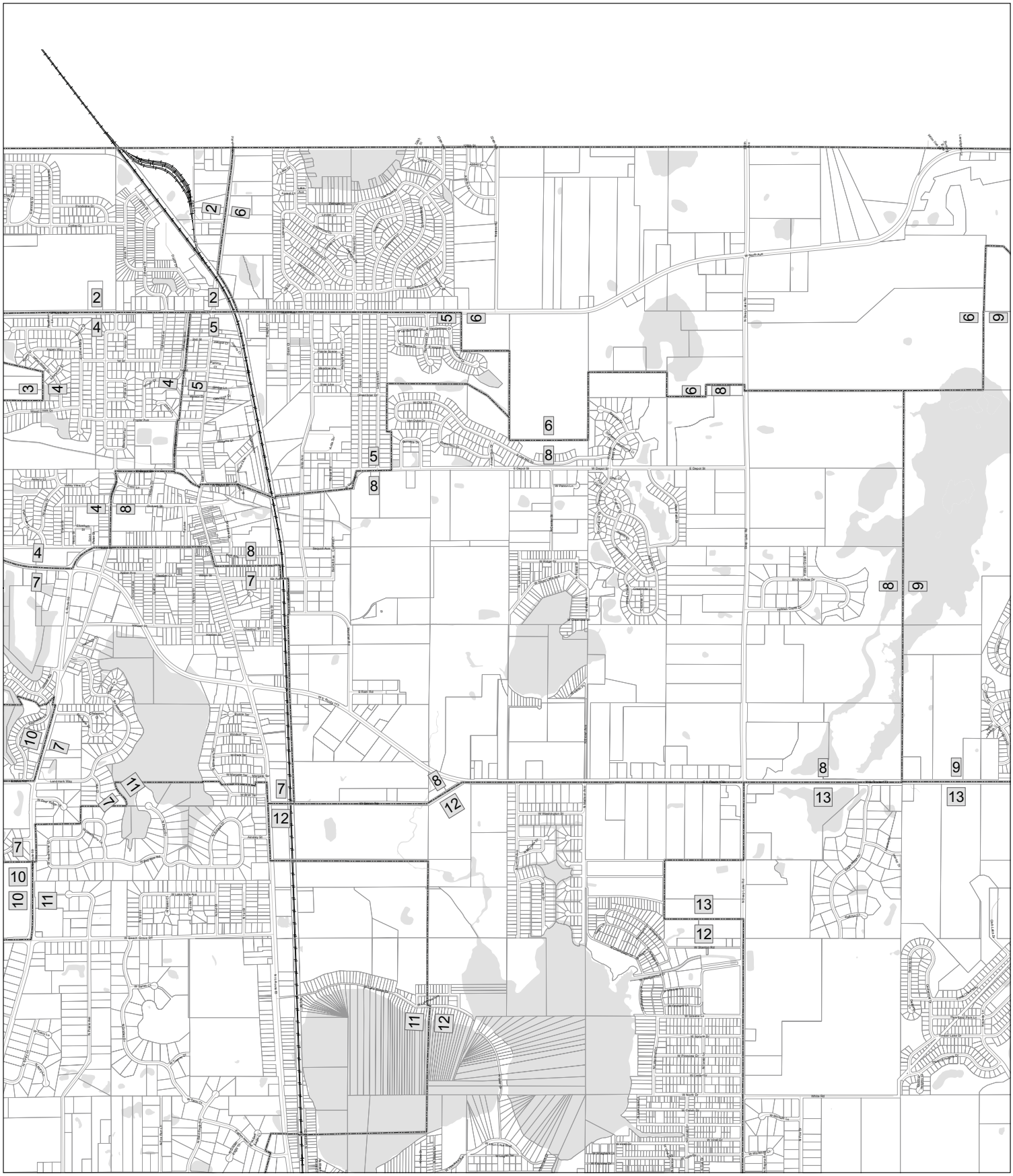

LakeCounty

Prepared By:
Lake County Dept. of Information Technology
GIS/Mapping Division
18 N County St
Waukegan IL 60085
(847) 377-2373

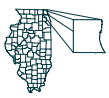

1 inch = 1,000 feet

123	Election Precincts		Railroads
	Election Precincts		Roads
	Parcels		Bodies of Water

15-0047

Lake County Election Precinct 9

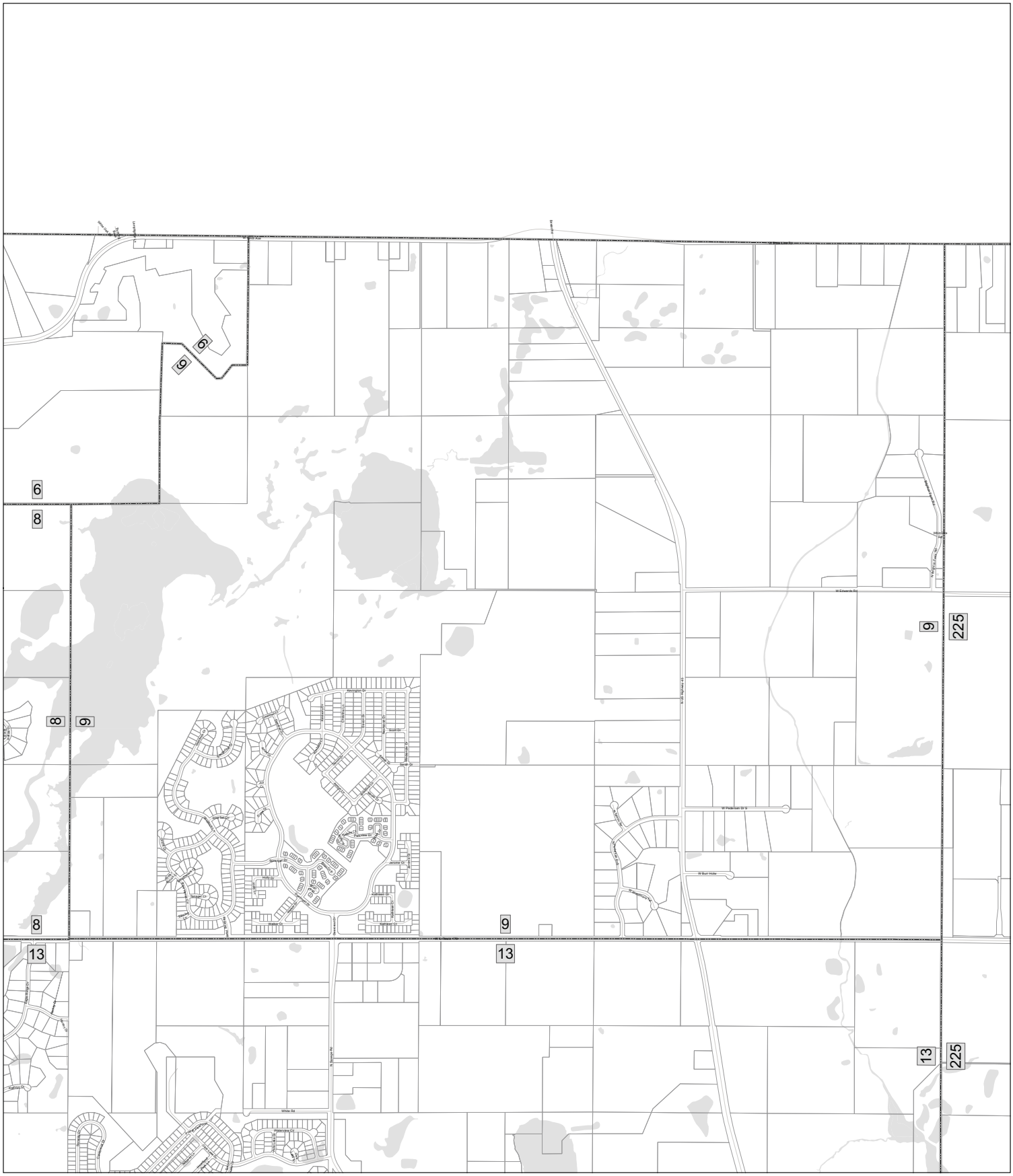
6
6
6
8
8
9
8
9
9
225
13
13
13
225
W Edwards Rd
W Pedestrian Dr S
W Burt Hole
White Rd
Wilmington Dr
Kathryn Dr
Hawthorne Dr
Hawthorne Ct
Hawthorne Pl
Hawthorne Cir
Hawthorne Ln

Lake County Election Precinct 10

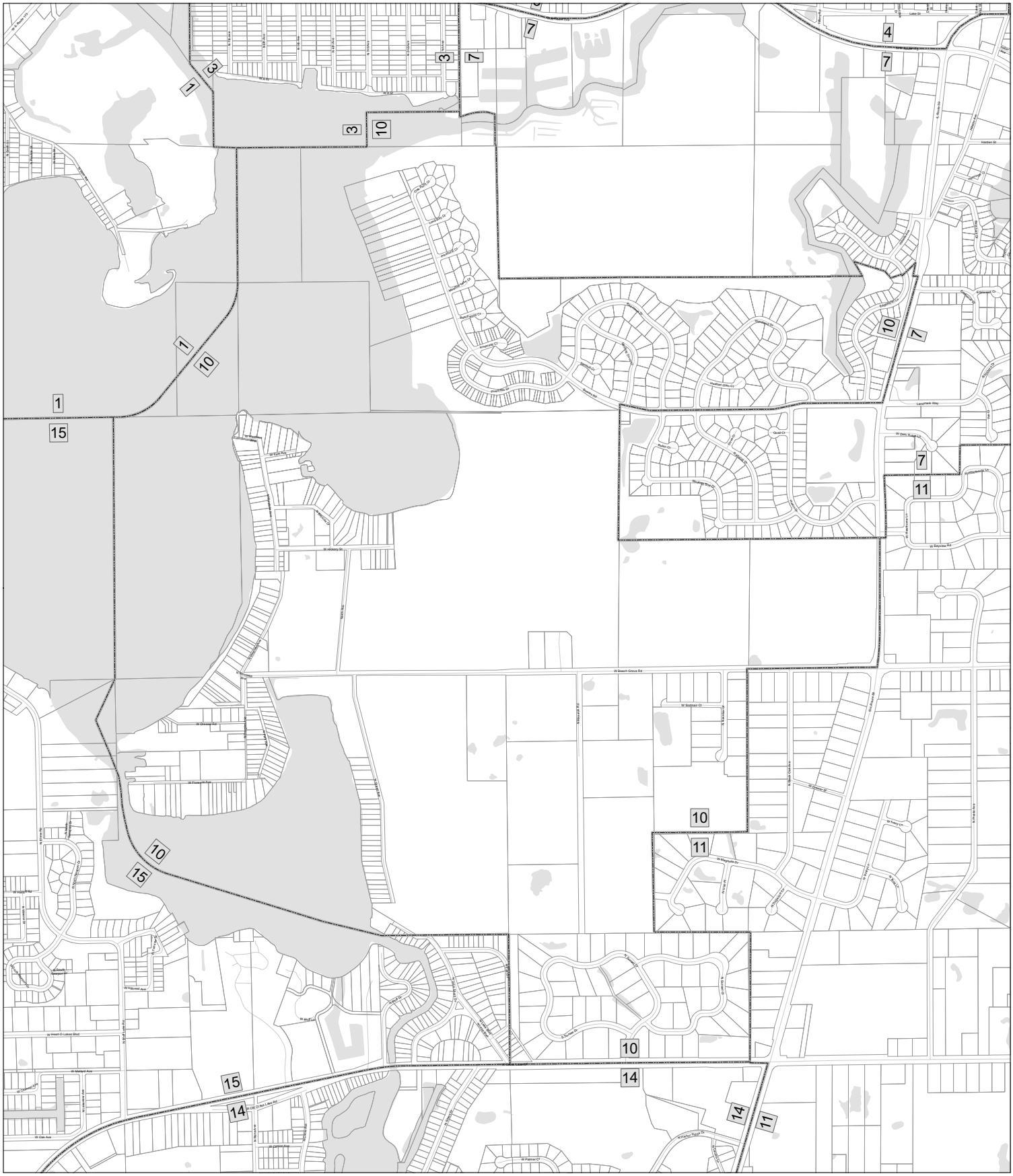

LakeCounty

Prepared By:
Lake County Dept. of Information Technology
GIS/Mapping Division
18 N County St
Waukegan IL 60085
(847) 377-2373

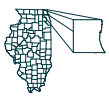

1 inch = 600 feet

123 Election Precincts

Election Precincts

Parcels

Railroads

Roads

Bodies of Water

15-0047

Lake County Election Precinct 11

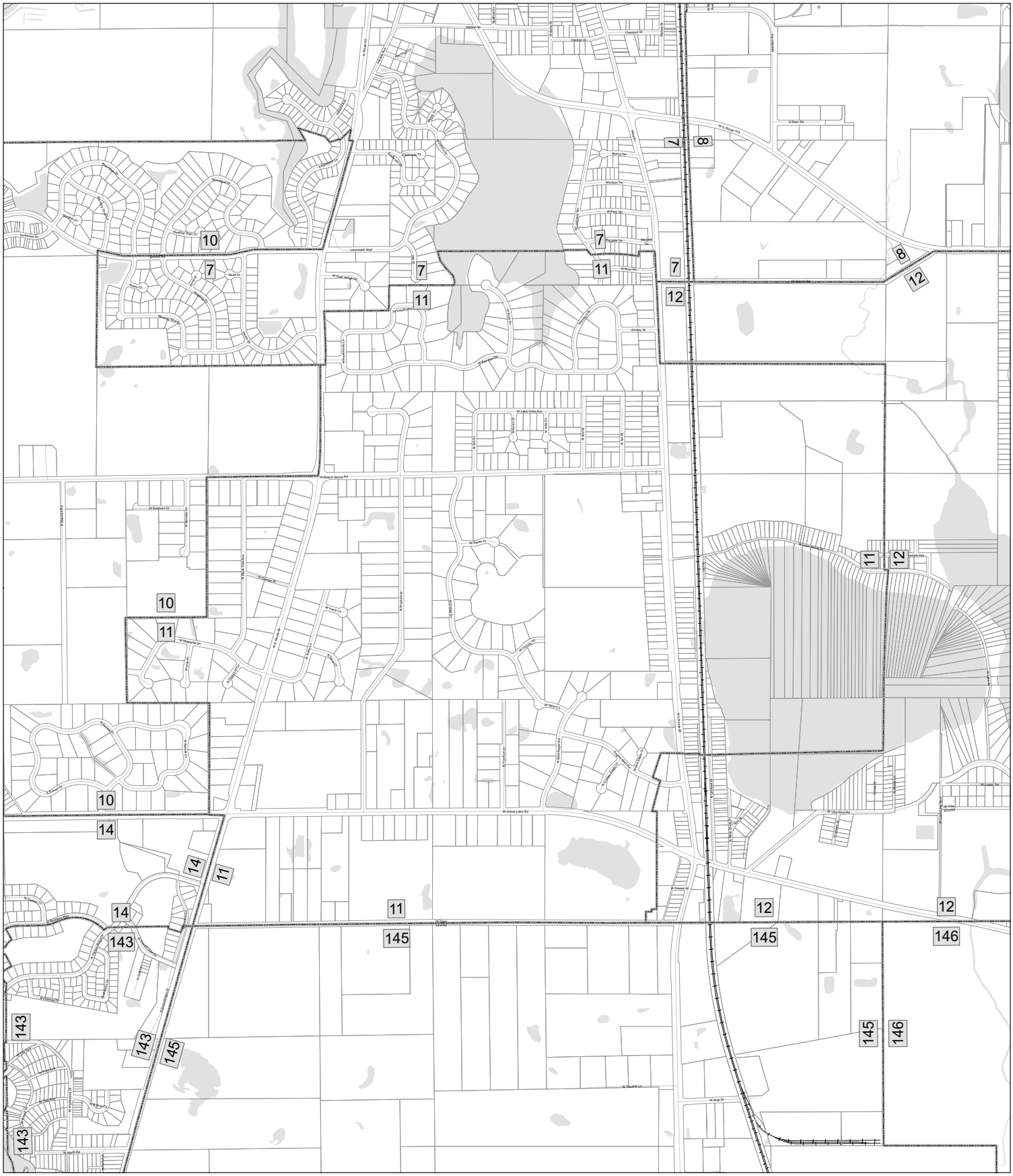

LakeCounty

Prepared By:
Lake County Dept. of Information Technology
GIS/Mapping Division
18 N County St
Waukegan IL 60085
(847) 377-2373

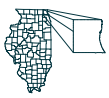

1 inch = 700 feet

123	Election Precincts		Railroads
	Election Precincts		Roads
	Parcels		Bodies of Water

15-0047

Lake County Election Precinct 12

7
8
11
12
13
145
146
W Grand Ave
W Washington St
W Grand Ave
W Grand Ave
W Lake Vista Ave
W Beach Grove Rd
W Sheridan Rd
W Cedar Dr
W North Dr
W Cabela Dr
W Vinal Dr
W Lake St
W Grass Lake Rd
E Grass Lake Rd
N Fairfield Ave
N Lakewood Ave
N Hunt Club Rd
N Hawthorn Ln
N Milwaukee Ave
N Rockefeller Ave
N Hunt Club Rd
N Fairfield Ave
N Lakewood Ave
N Milwaukee Ave
N Rockefeller Ave
N Hawthorn Ln

Lake County Election Precinct 13

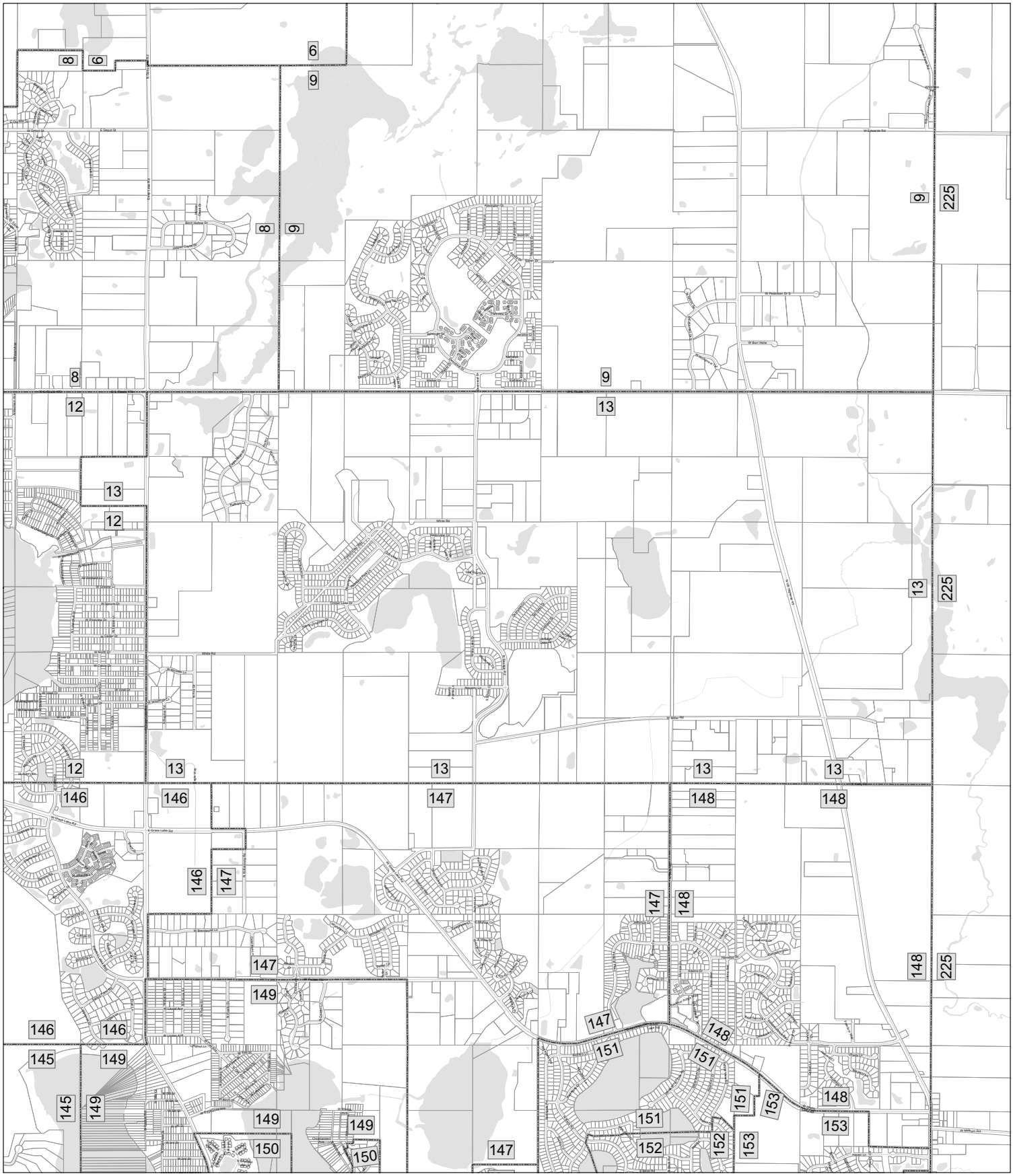
6
8
9
12
13
225
146
147
148
149
150
151
152
153
145
N. Depot St
W Edwards Rd
W Paderewski Dr S
W Burt Hohe
Wilson Rd
White Rd
W Wilson Rd
N Grass Lake Rd
W Belmont Ln
W Millburn Rd
Millburn Ln
Millburn Ln
Millburn Ln

Lake County Election Precinct 14

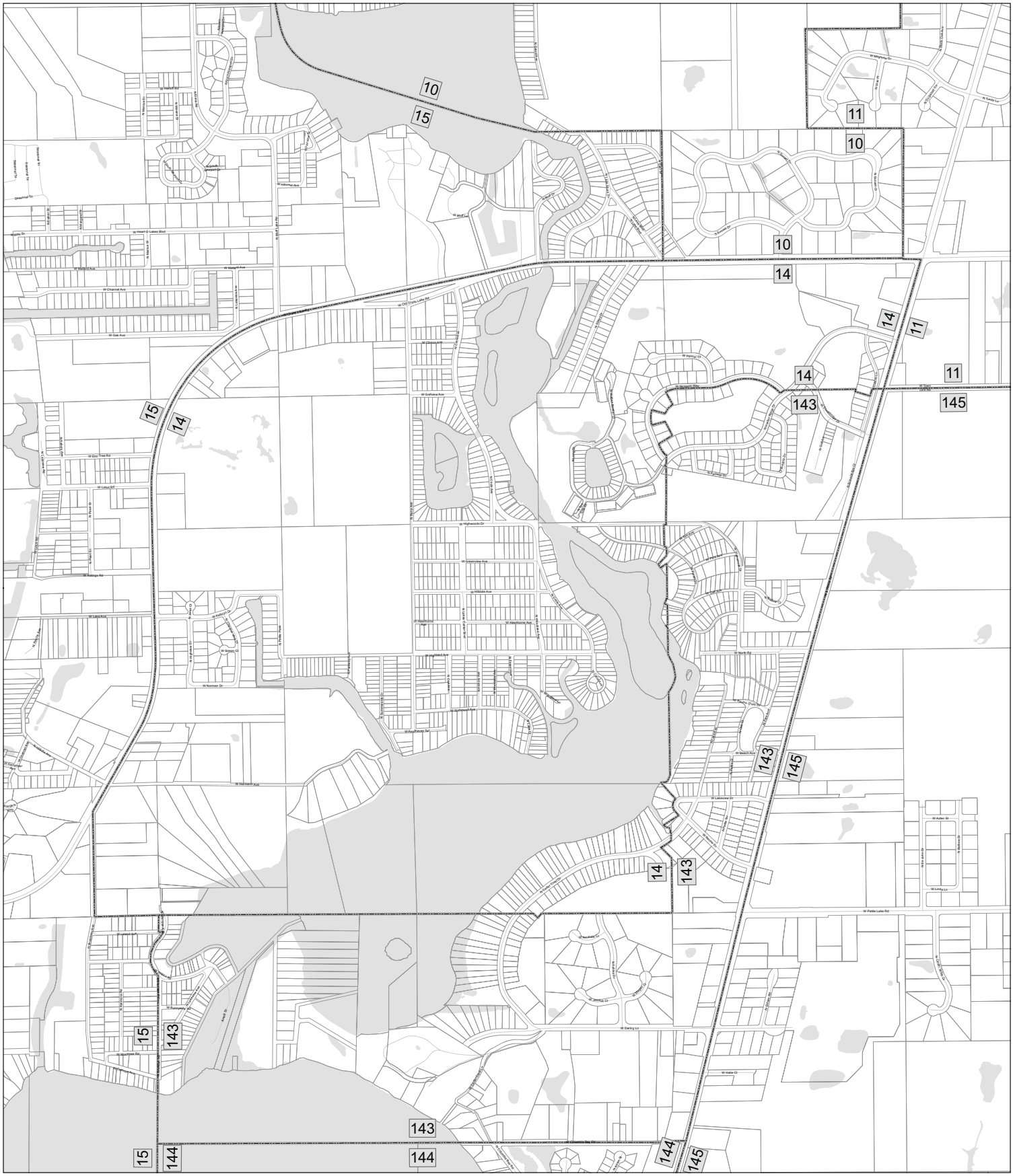

LakeCounty

Prepared By:
Lake County Dept. of Information Technology
GIS/Mapping Division
18 N County St
Waukegan IL 60085
(847) 377-2373

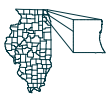

N
W E
S

1 inch = 600 feet

123	Election Precincts		Railroads
	Election Precincts		Roads
	Parcels		Bodies of Water

15-0047

Lake County Election Precinct 15

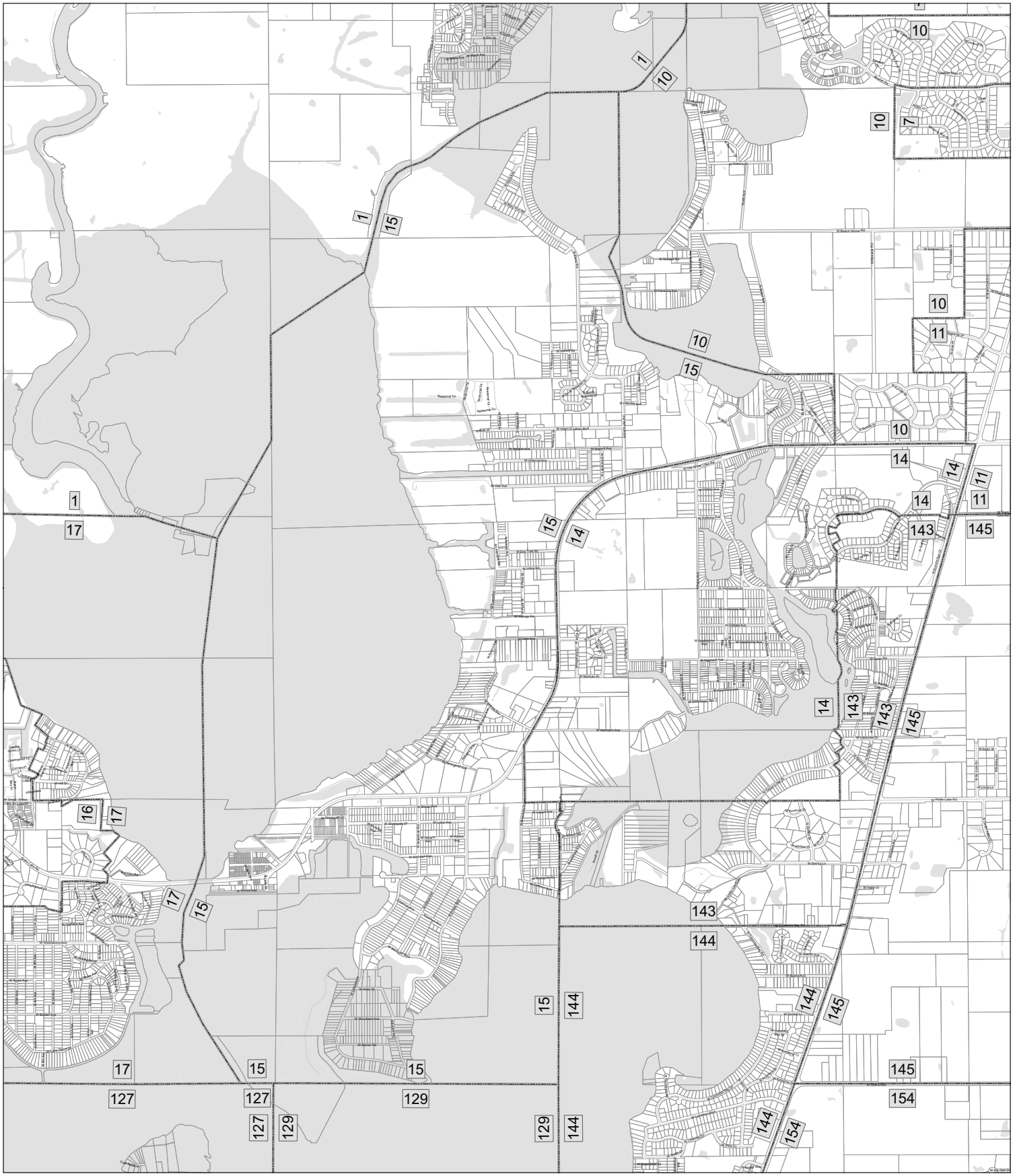

LakeCounty

Prepared By:
Lake County Dept. of Information Technology
GIS/Mapping Division
18 N County St
Waukegan IL 60085
(847) 377-2373

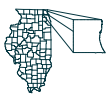

N
W E
S

1 inch = 1,100 feet

123	Election Precincts		Railroads
	Election Precincts		Roads
	Parcels		Bodies of Water

15-0047

Lake County Election Precinct 17

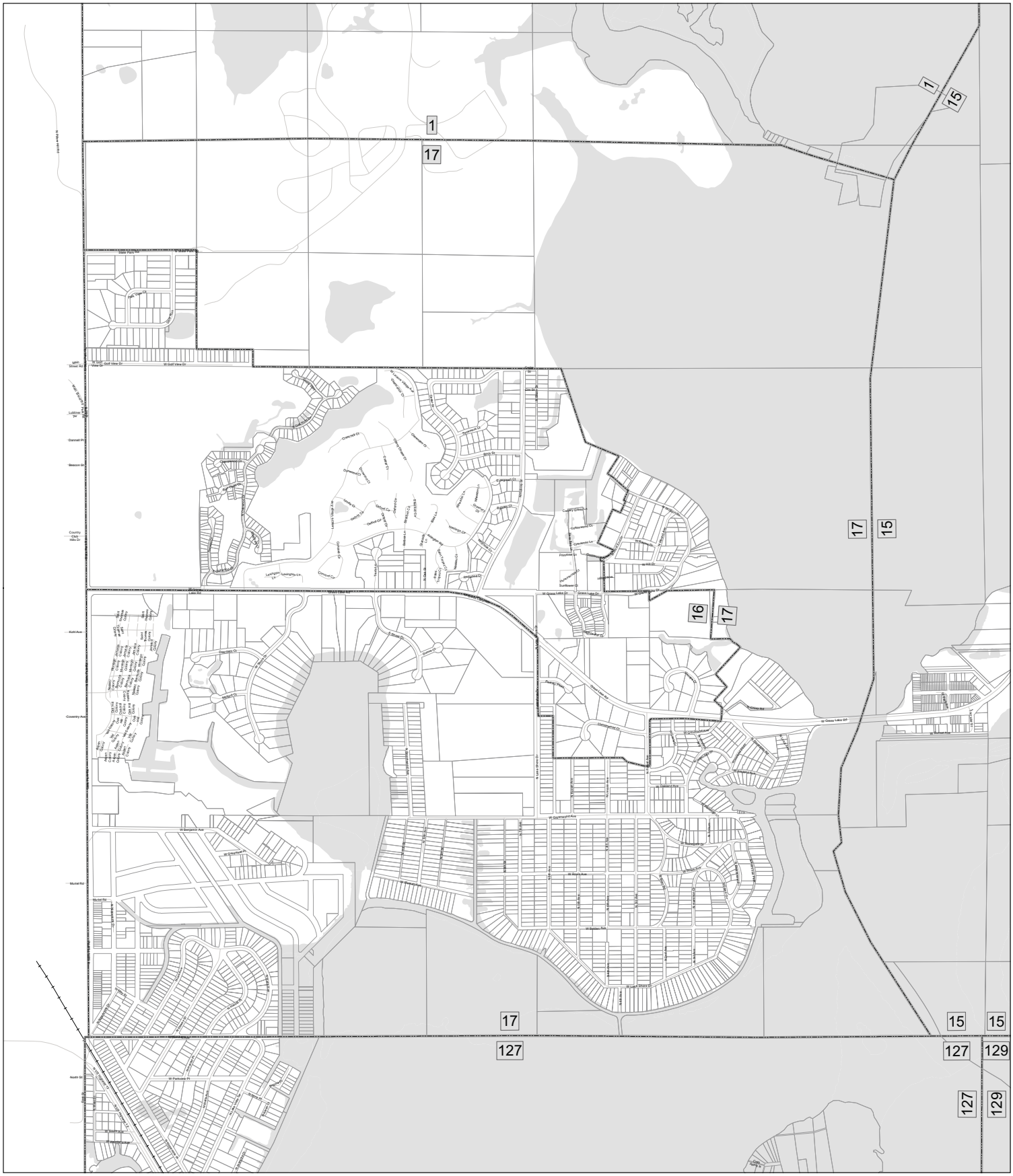

LakeCounty

Prepared By:
Lake County Dept. of Information Technology
GIS/Mapping Division
18 N County St
Waukegan IL 60085
(847) 377-2373

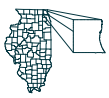

N
W E
S

1 inch = 700 feet

123	Election Precincts		Railroads
	Election Precincts		Roads
	Parcels		Bodies of Water

15-0047

Lake County Election Precinct 143

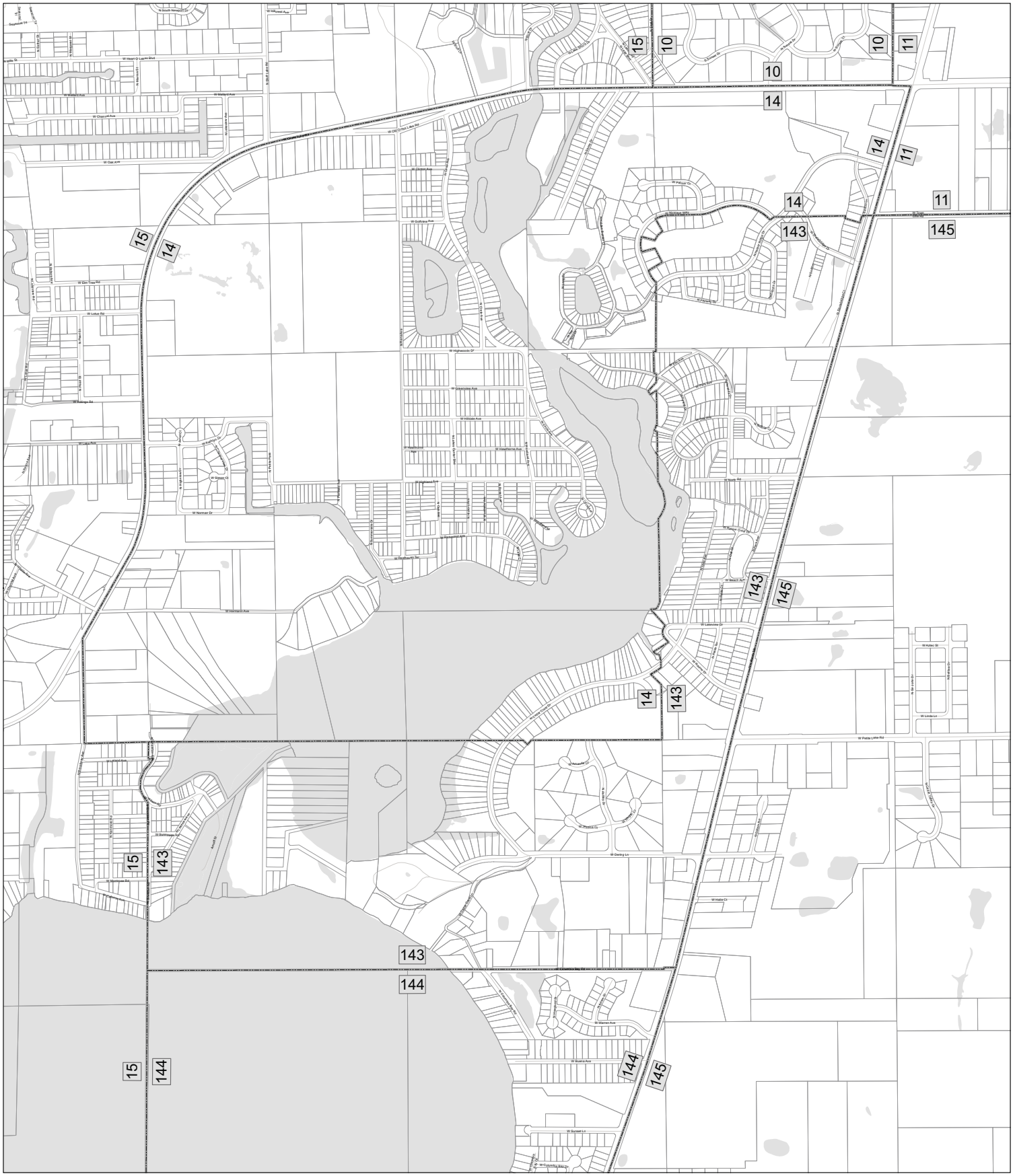

LakeCounty

Prepared By:
Lake County Dept. of Information Technology
GIS/Mapping Division
18 N County St
Waukegan IL 60085
(847) 377-2373

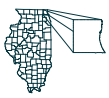

N
W E
S

1 inch = 600 feet

123	Election Precincts		Railroads
	Election Precincts		Roads
	Parcels		Bodies of Water

15-0047

Lake County Election Precinct 144

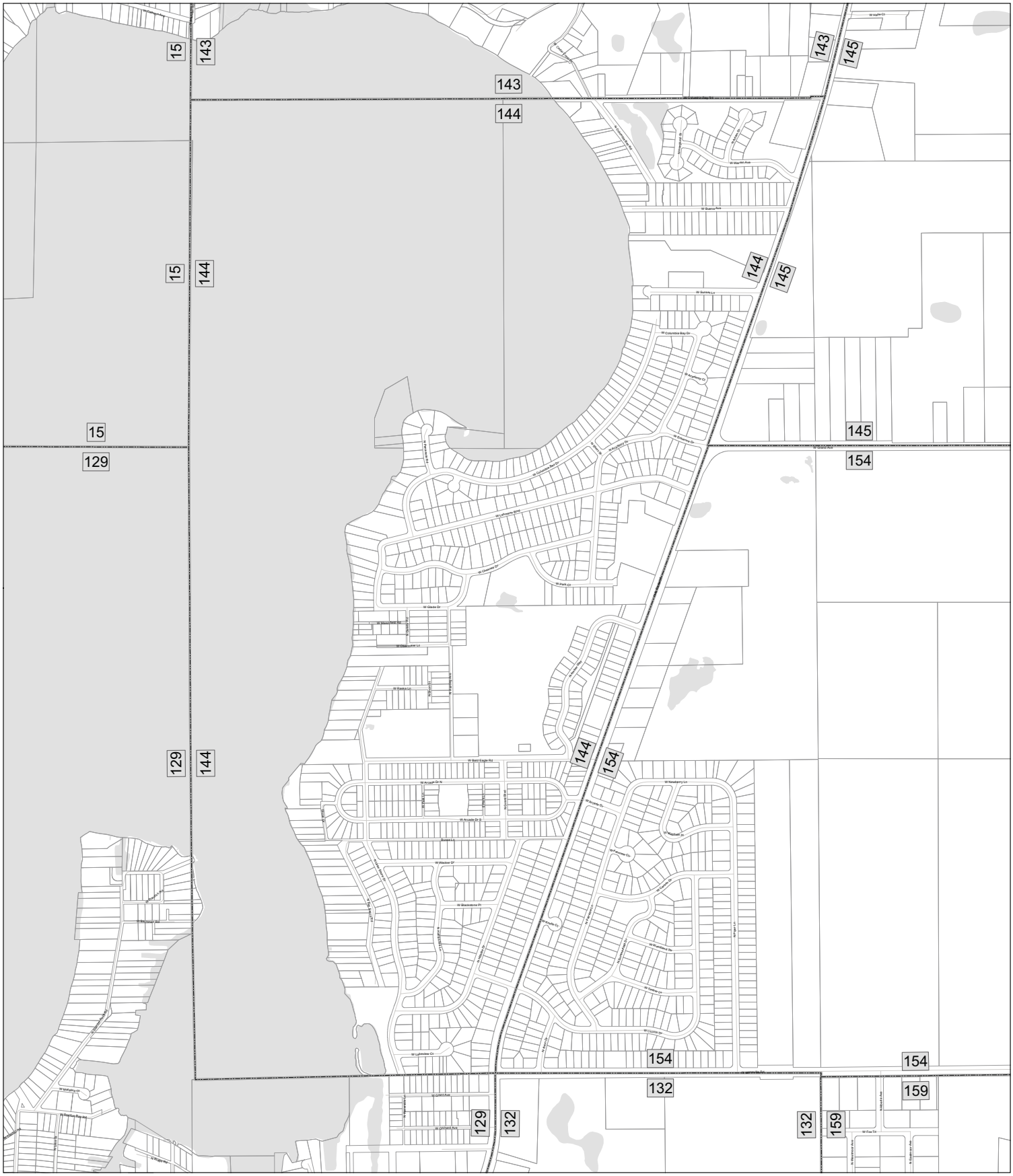

LakeCounty

Prepared By:
Lake County Dept. of Information Technology
GIS/Mapping Division
18 N County St
Waukegan IL 60085
(847) 377-2373

1 inch = 500 feet

123	Election Precincts		Railroads
	Election Precincts		Roads
	Parcels		Bodies of Water

15-0047

Lake County Election Precinct 145

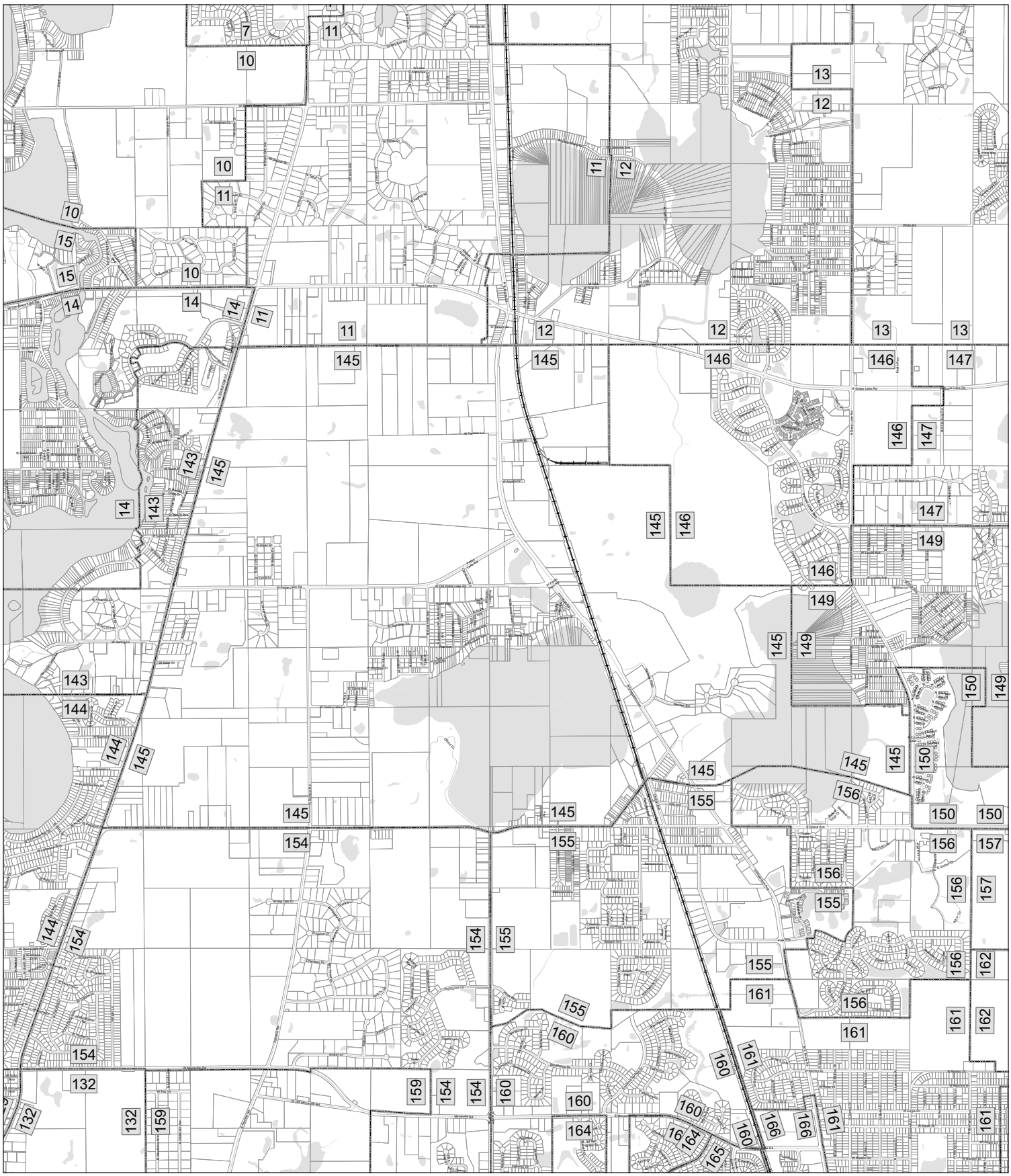

LakeCounty

Prepared By:
Lake County Dept. of Information Technology
GIS/Mapping Division
18 N County St
Waukegan IL 60085
(847) 377-2373

1 inch = 1,300 feet

123 Election Precincts

Election Precincts

Parcels

Railroads

Roads

Bodies of Water

15-0047

Lake County Election Precinct 146

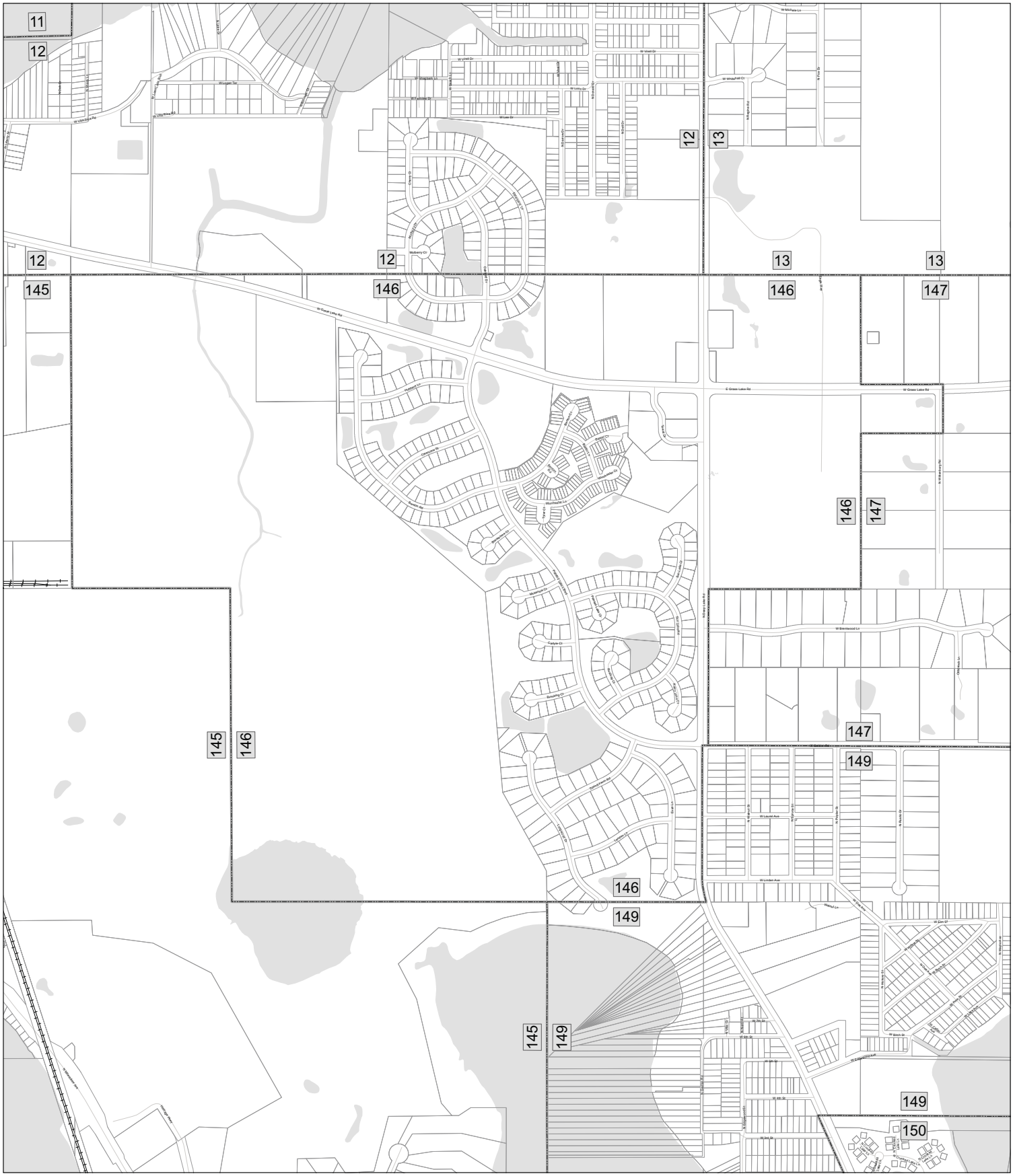
11
12
13
145
146
147
149
150
W Grass Lake Rd
N Fairfield Ave
N Wilmot Rd
W Linden Ave
W Belmont Ave
N Cedar St
N Cedar Ln
N Cedar Ct
N Cedar Pl
N Cedar Ter
N Cedar Cir
N Cedar Dr
N Cedar Way
N Cedar Rd
N Cedar Ave
N Cedar Blvd
N Cedar Pkwy
N Cedar Sq
N Cedar Trl
N Cedar Xing
N Cedar Hwy
N Cedar Pike
N Cedar Path
N Cedar Run
N Cedar Grove
N Cedar Hill
N Cedar Mill
N Cedar Glen
N Cedar Ridge
N Cedar Knoll
N Cedar Vista
N Cedar Bluff
N Cedar Bend
N Cedar Cove
N Cedar Point
N Cedar Crest
N Cedar Park
N Cedar Lake
N Cedar Shore
N Cedar Beach
N Cedar Island
N Cedar Peninsula
N Cedar Bay
N Cedar Harbor
N Cedar Inlet
N Cedar Sound
N Cedar Channel
N Cedar Strait
N Cedar Passage
N Cedar Gulf
N Cedar Ocean
N Cedar Sea
N Cedar Lagoon
N Cedar Marsh
N Cedar Swamp
N Cedar Fen
N Cedar Bog
N Cedar Moor
N Cedar Heath
N Cedar Meadow
N Cedar Pasture
N Cedar Field
N Cedar Orchard
N Cedar Vineyard
N Cedar Garden
N Cedar Farm
N Cedar Ranch
N Cedar Estate
N Cedar Manor
N Cedar Villa
N Cedar Cottage
N Cedar Lodge
N Cedar Inn
N Cedar Tavern
N Cedar Pub
N Cedar Grill
N Cedar Bar
N Cedar Club
N Cedar Lounge
N Cedar Saloon

Lake County Election Precinct 148

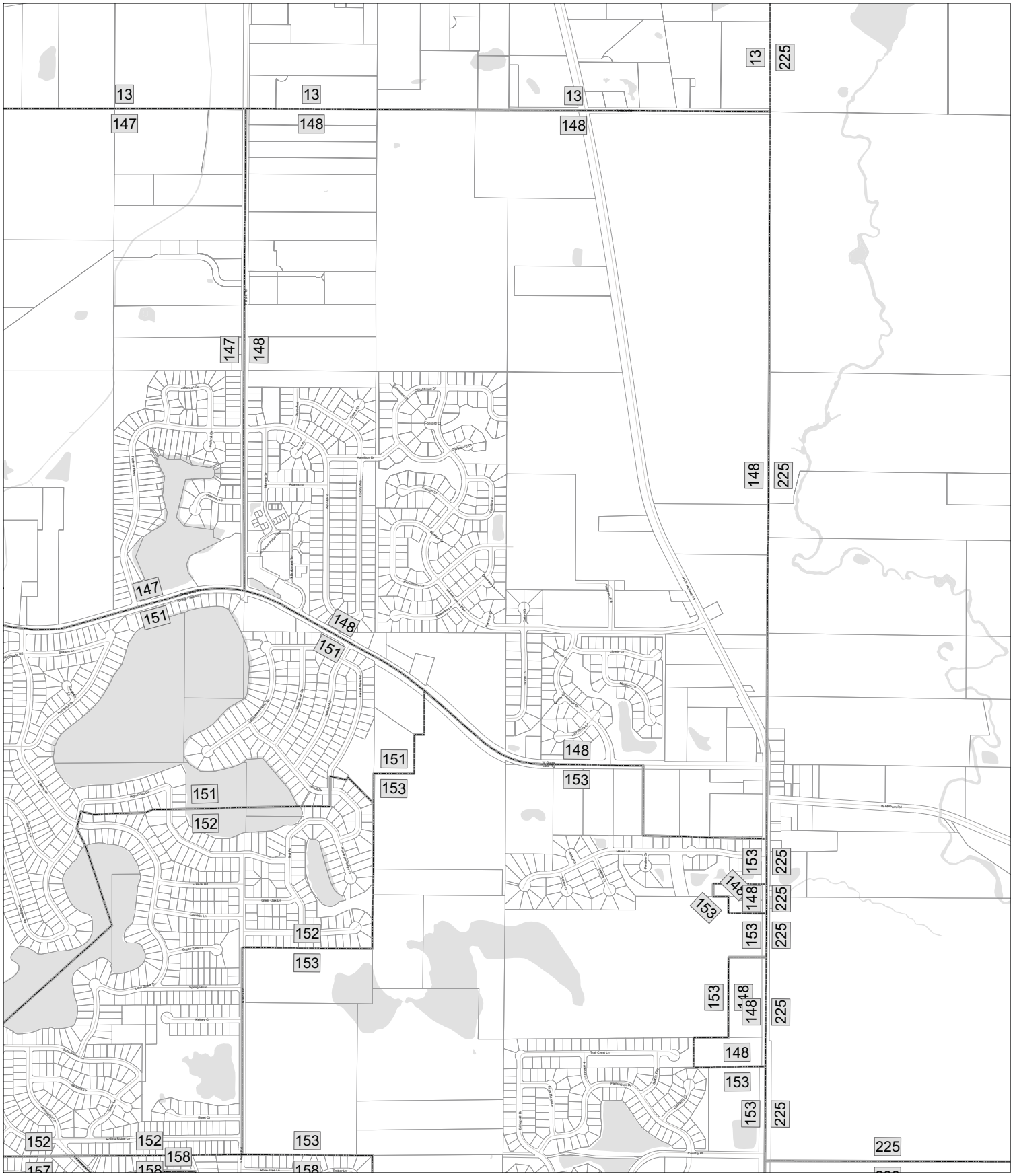

LakeCounty

Prepared By:
Lake County Dept. of Information Technology
GIS/Mapping Division
18 N County St
Waukegan IL 60085
(847) 377-2373

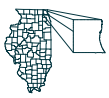

1 inch = 600 feet

123	Election Precincts		Railroads
	Election Precincts		Roads
	Parcels		Bodies of Water

15-0047

Lake County Election Precinct 153

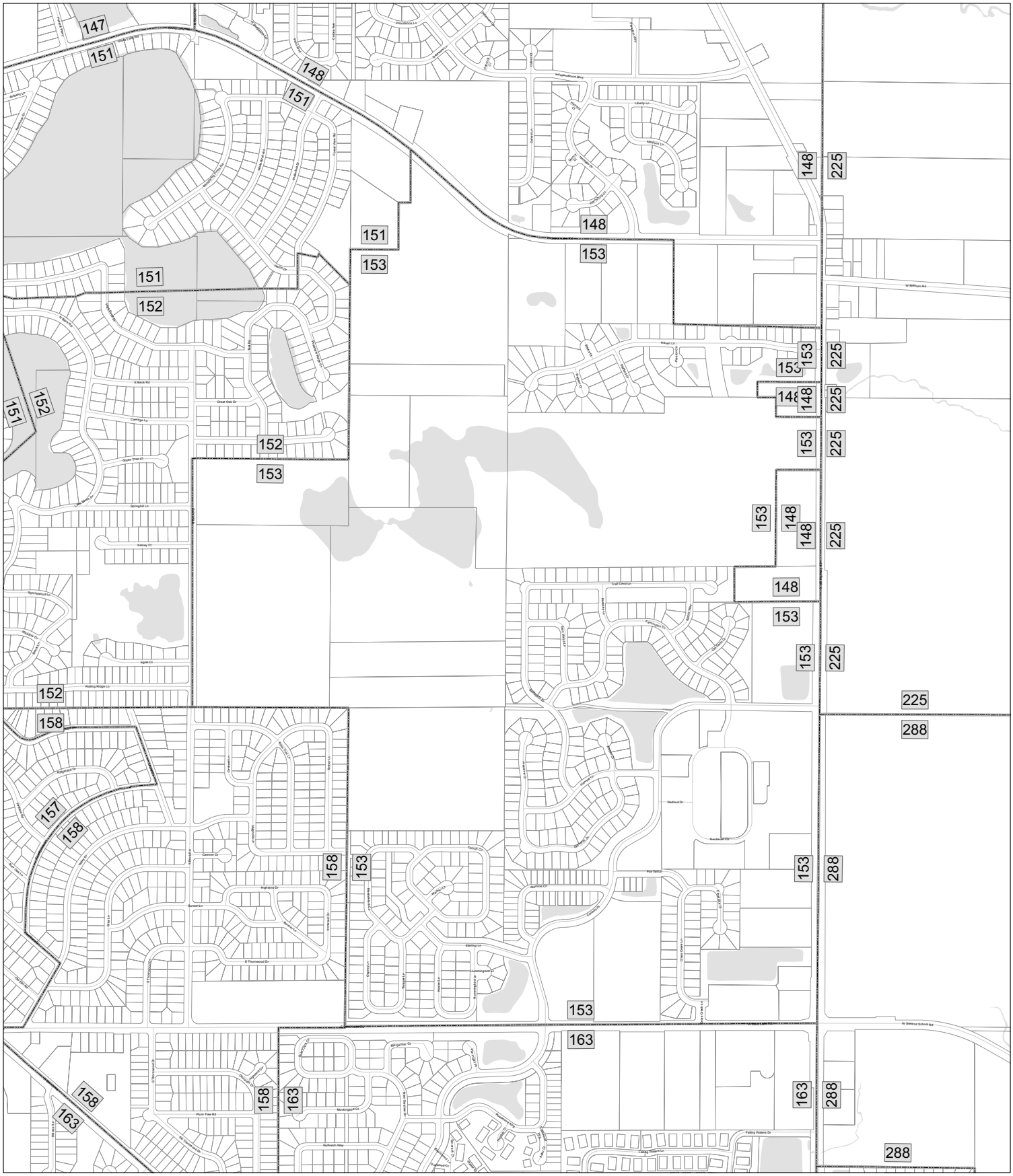

LakeCounty

Prepared By:
Lake County Dept. of Information Technology
GIS/Mapping Division
18 N County St
Waukegan IL 60085
(847) 377-2373

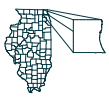

N
W E
S

1 inch = 500 feet

123	Election Precincts		Railroads
	Election Precincts		Roads
	Parcels		Bodies of Water

15-0047

Lake County Election Precinct 154

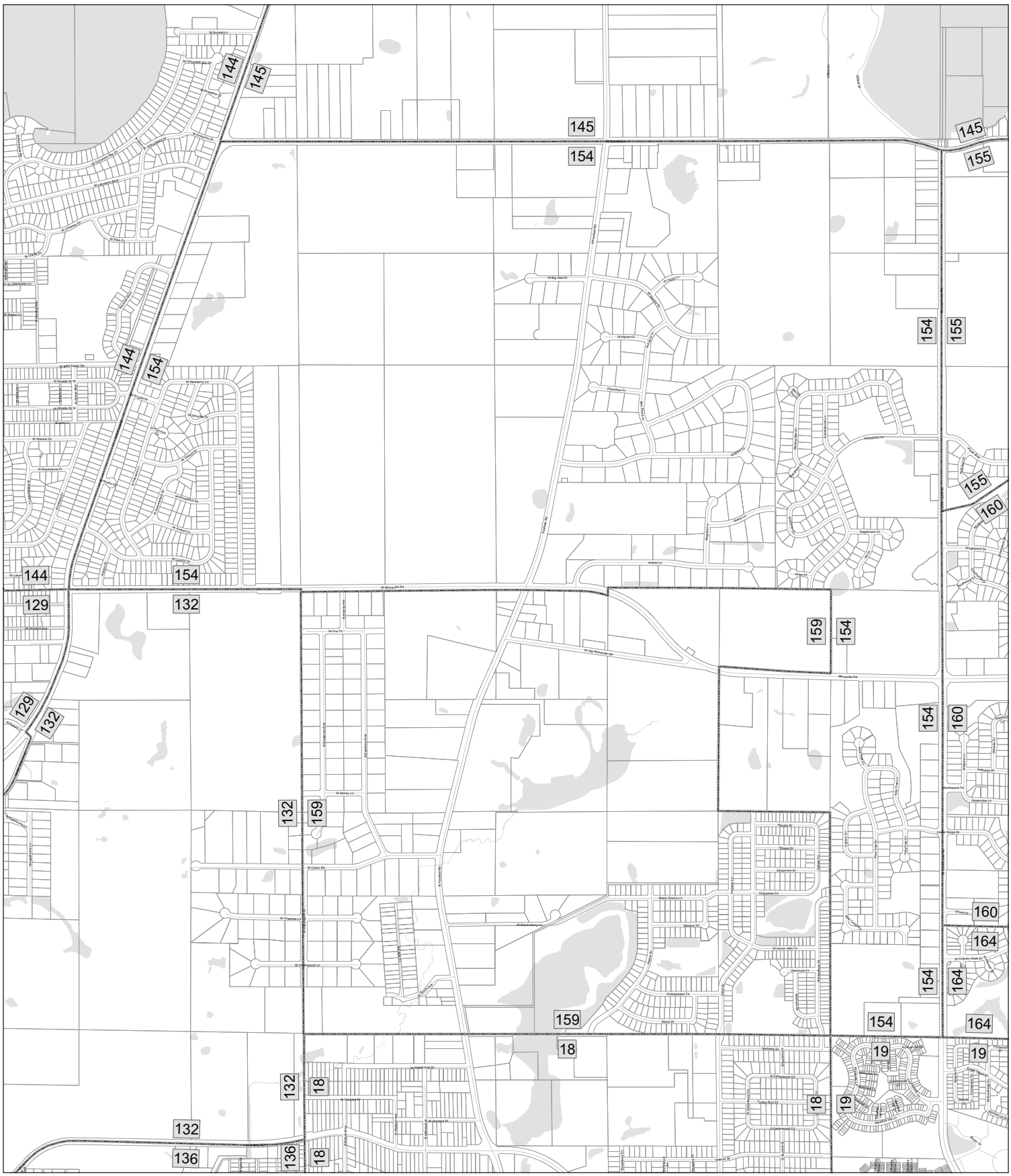

LakeCounty

Prepared By:
Lake County Dept. of Information Technology
GIS/Mapping Division
18 N County St
Waukegan IL 60085
(847) 377-2373

1 inch = 700 feet

123	Election Precincts		Railroads
	Election Precincts		Roads
	Parcels		Bodies of Water

15-0047

Lake County Election Precinct 155

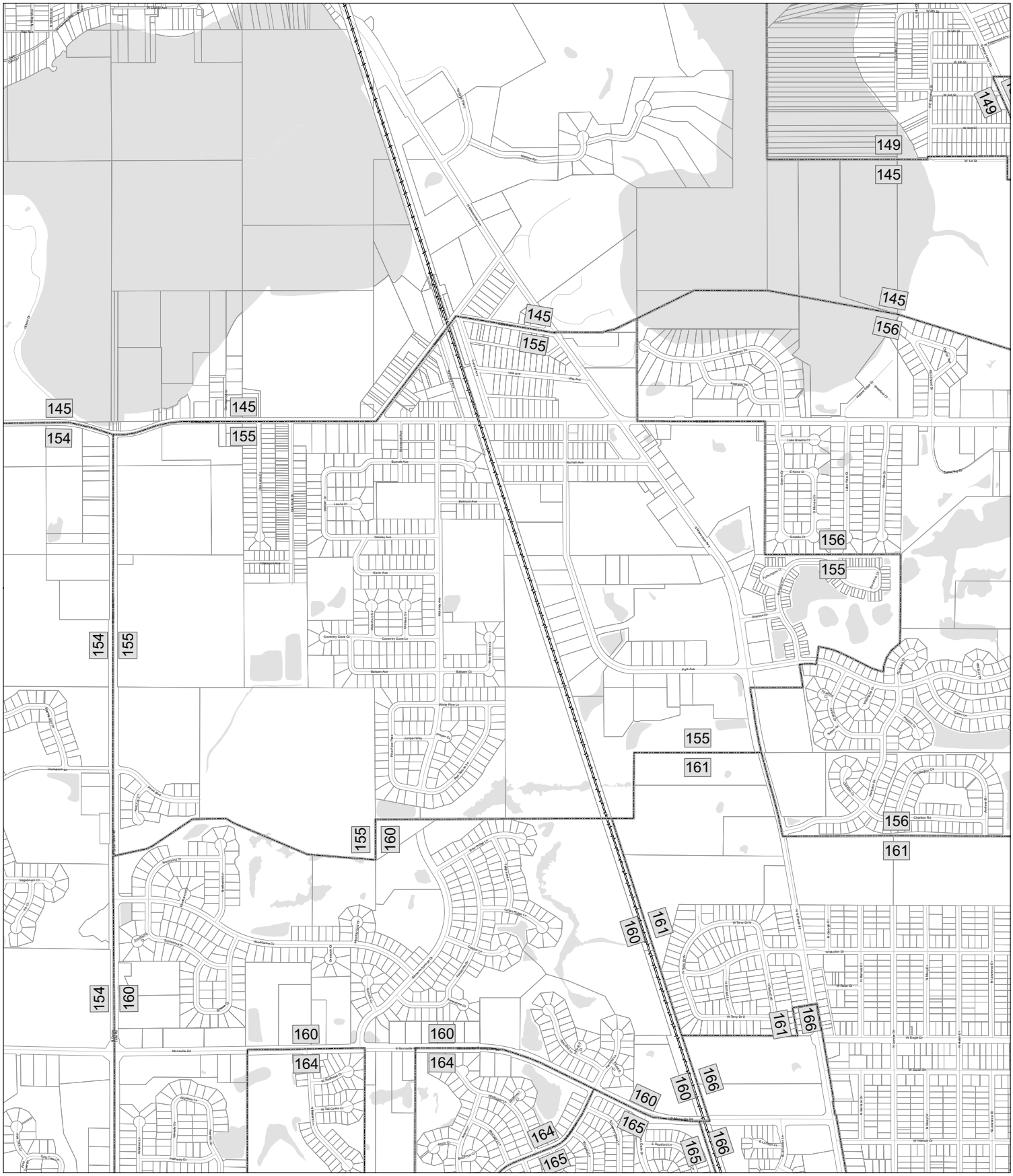

LakeCounty

Prepared By:
Lake County Dept. of Information Technology
GIS/Mapping Division
18 N County St
Waukegan IL 60085
(847) 377-2373

N
W E
S

1 inch = 600 feet

123	Election Precincts		Railroads
	Election Precincts		Roads
	Parcels		Bodies of Water

15-0047

Lake County Election Precinct 156

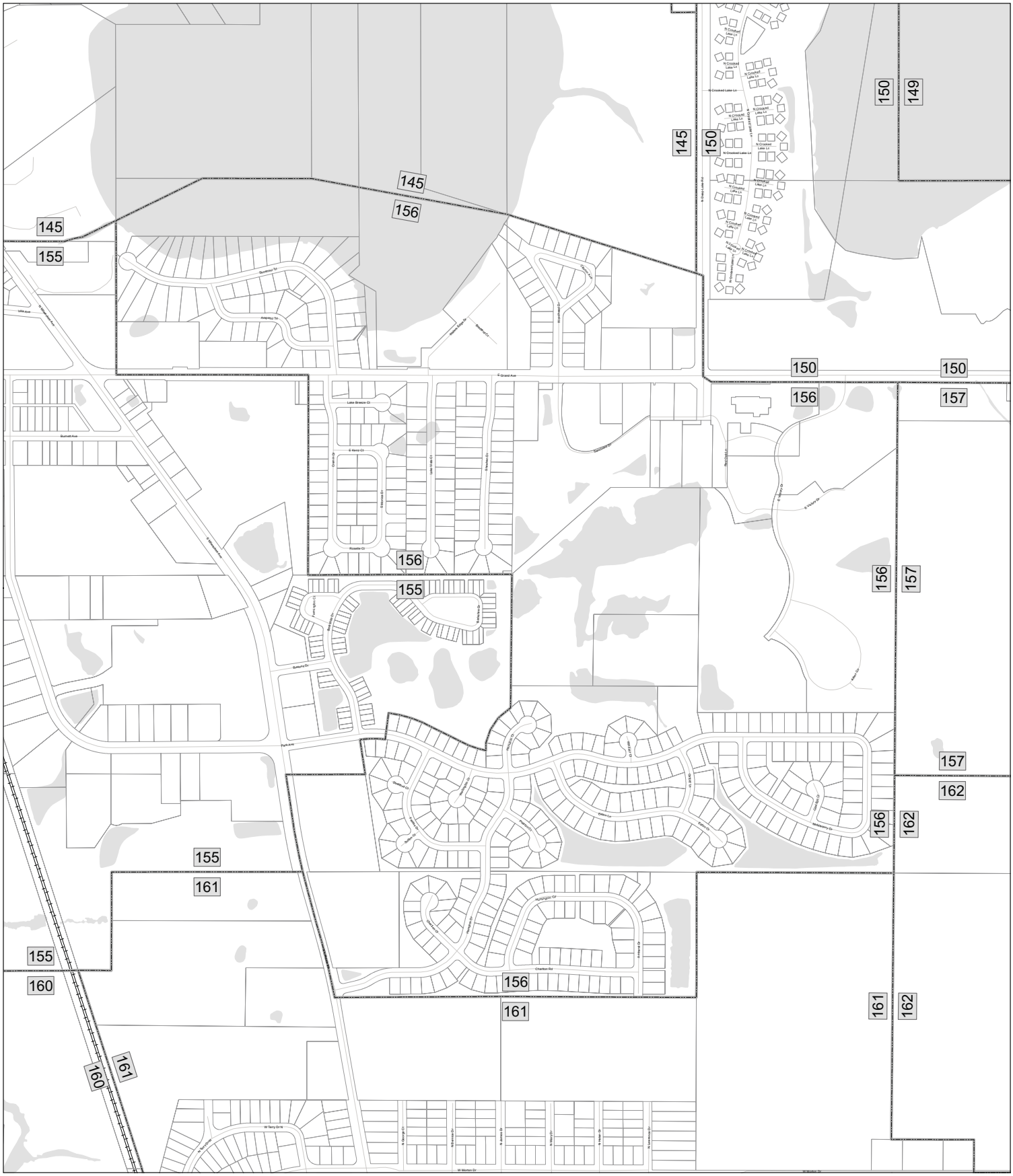

LakeCounty

Prepared By:
Lake County Dept. of Information Technology
GIS/Mapping Division
18 N County St
Waukegan IL 60085
(847) 377-2373

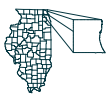

N
W E
S

1 inch = 400 feet

123	Election Precincts		Railroads
	Election Precincts		Roads
	Parcels		Bodies of Water

15-0047

Lake County Election Precinct 225

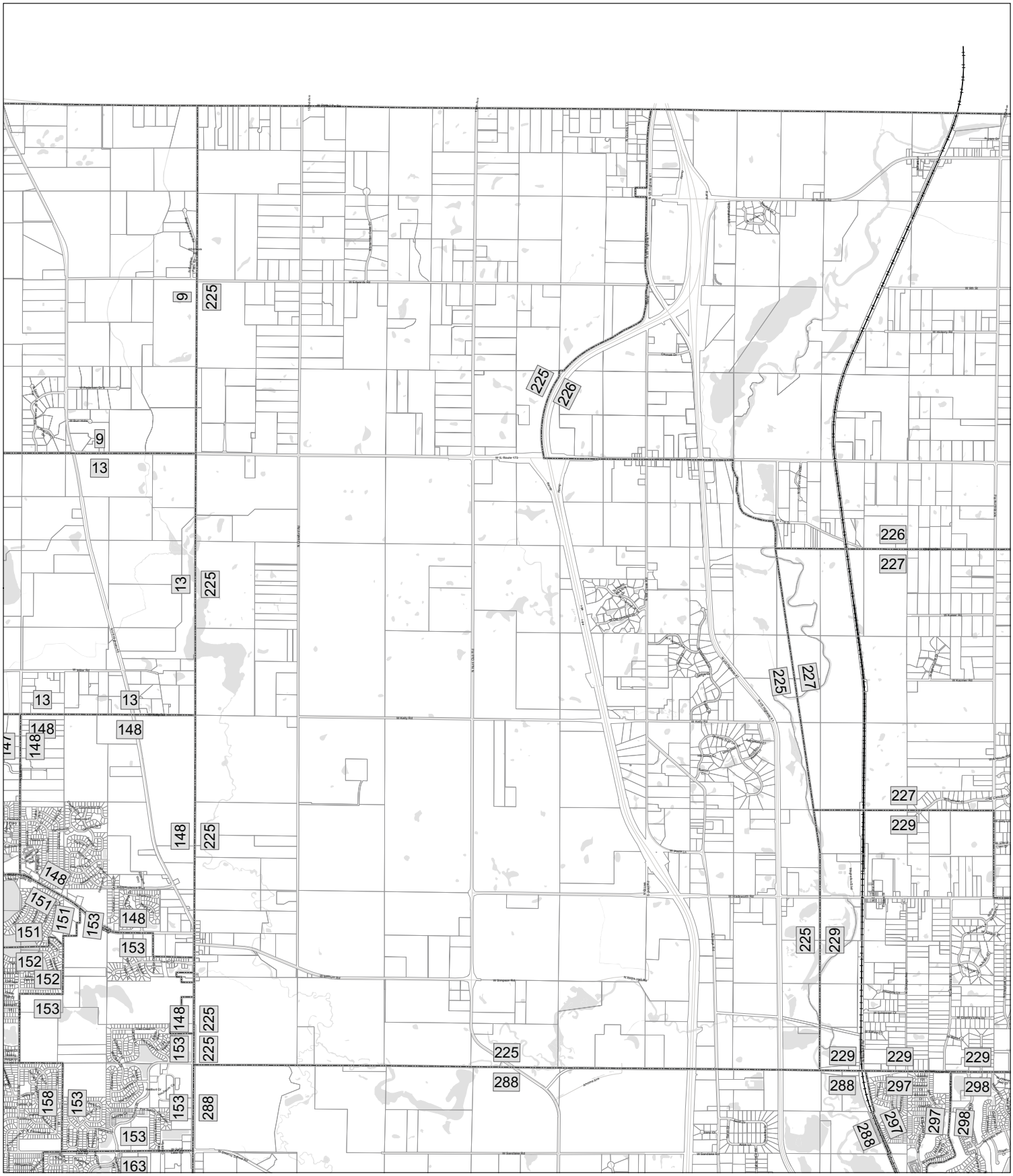

LakeCounty

Prepared By:
Lake County Dept. of Information Technology
GIS/Mapping Division
18 N County St
Waukegan IL 60085
(847) 377-2373

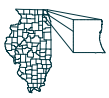

1 inch = 1,800 feet

123	Election Precincts		Railroads
	Election Precincts		Roads
	Parcels		Bodies of Water

15-0047

Lake County Election Precinct 288

LakeCounty

Prepared By:
Lake County Dept. of Information Technology
GIS/Mapping Division
18 N County St
Waukegan IL 60085
(847) 377-2373

N
W E
S

1 inch = 1,700 feet

123	Election Precincts		Railroads
	Election Precincts		Roads
	Parcels		Bodies of Water

15-0047