Election Precinct Map Book - Lake County Board District 2

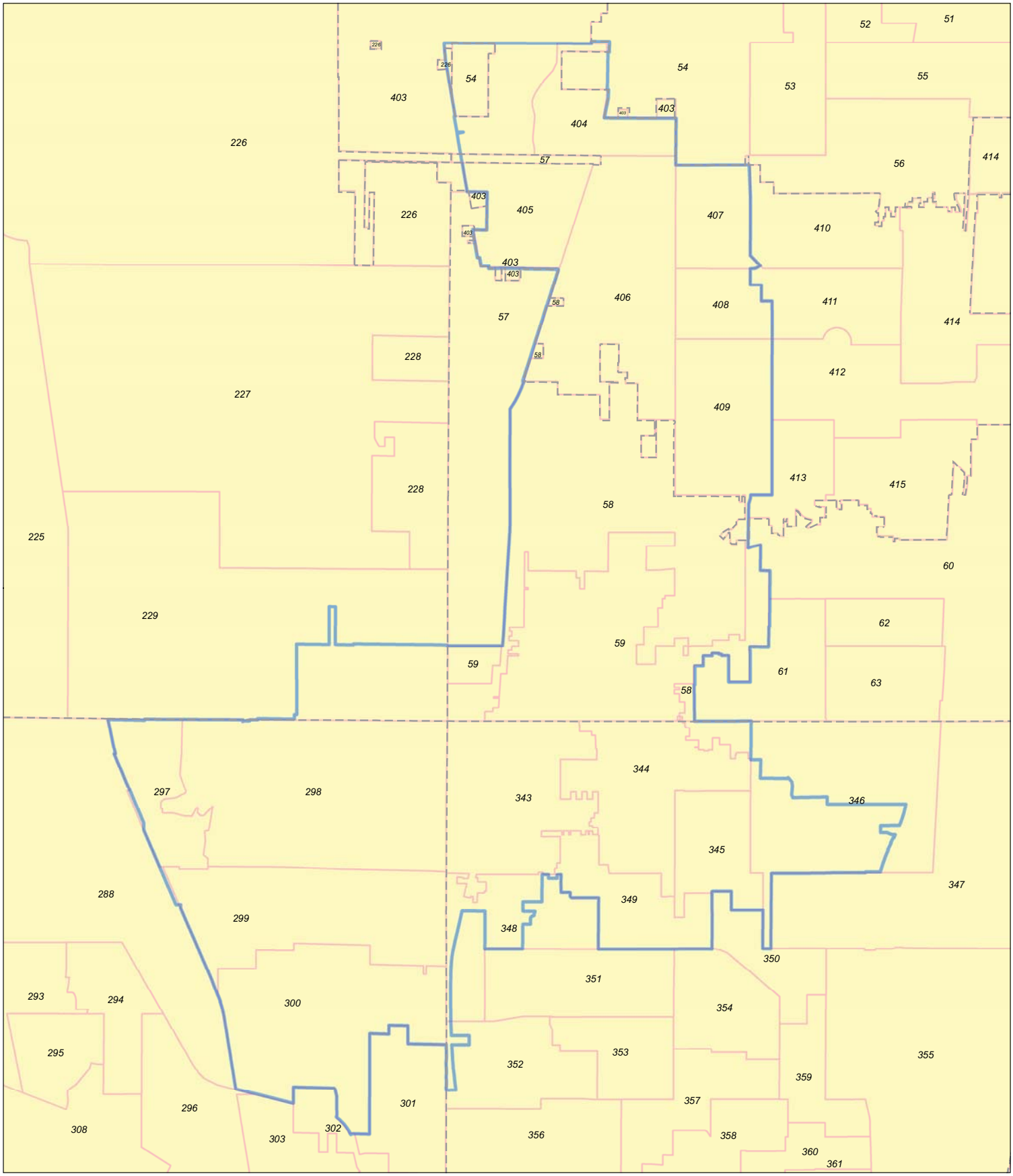

LakeCounty

Prepared By:
Lake County Dept. of Information Technology
GIS/Mapping Division
18 N County St
Waukegan IL 60085
(847) 377-2373

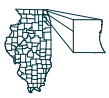

Lake County Board District

Townships

Election Precincts

Precincts may change after the publication of this map.
Contact the office of the Lake County Clerk at
(847) 377-2400 for current information.

Revised 2014

Lake County Election Precinct 54

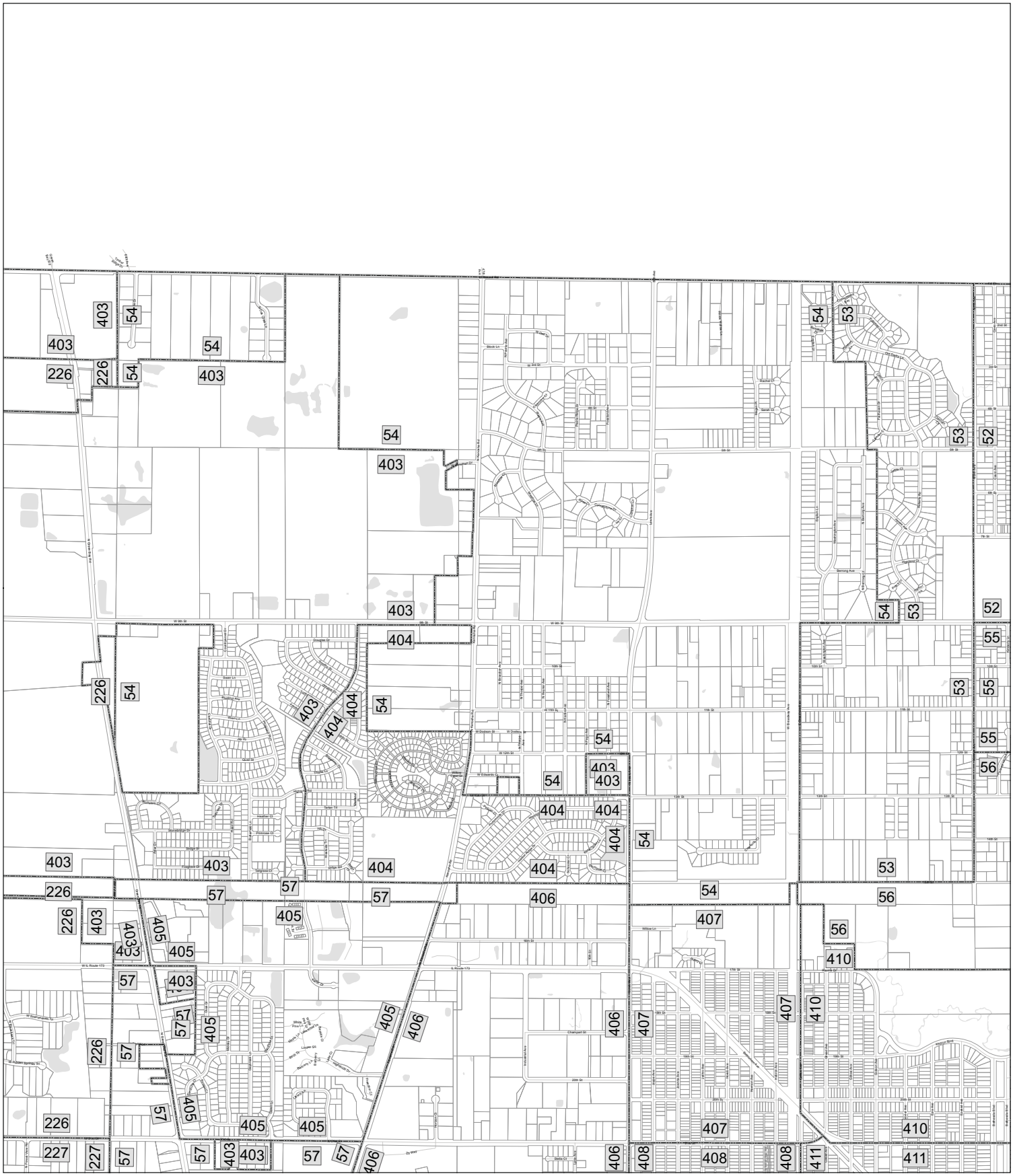

LakeCounty

Prepared By:
Lake County Dept. of Information Technology
GIS/Mapping Division
18 N County St
Waukegan IL 60085
(847) 377-2373

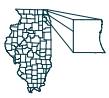

N
W E
S

1 inch = 900 feet

123 Election Precincts

Election Precincts

Parcels

Railroads

Roads

Bodies of Water

15-0047

Lake County Election Precinct 57

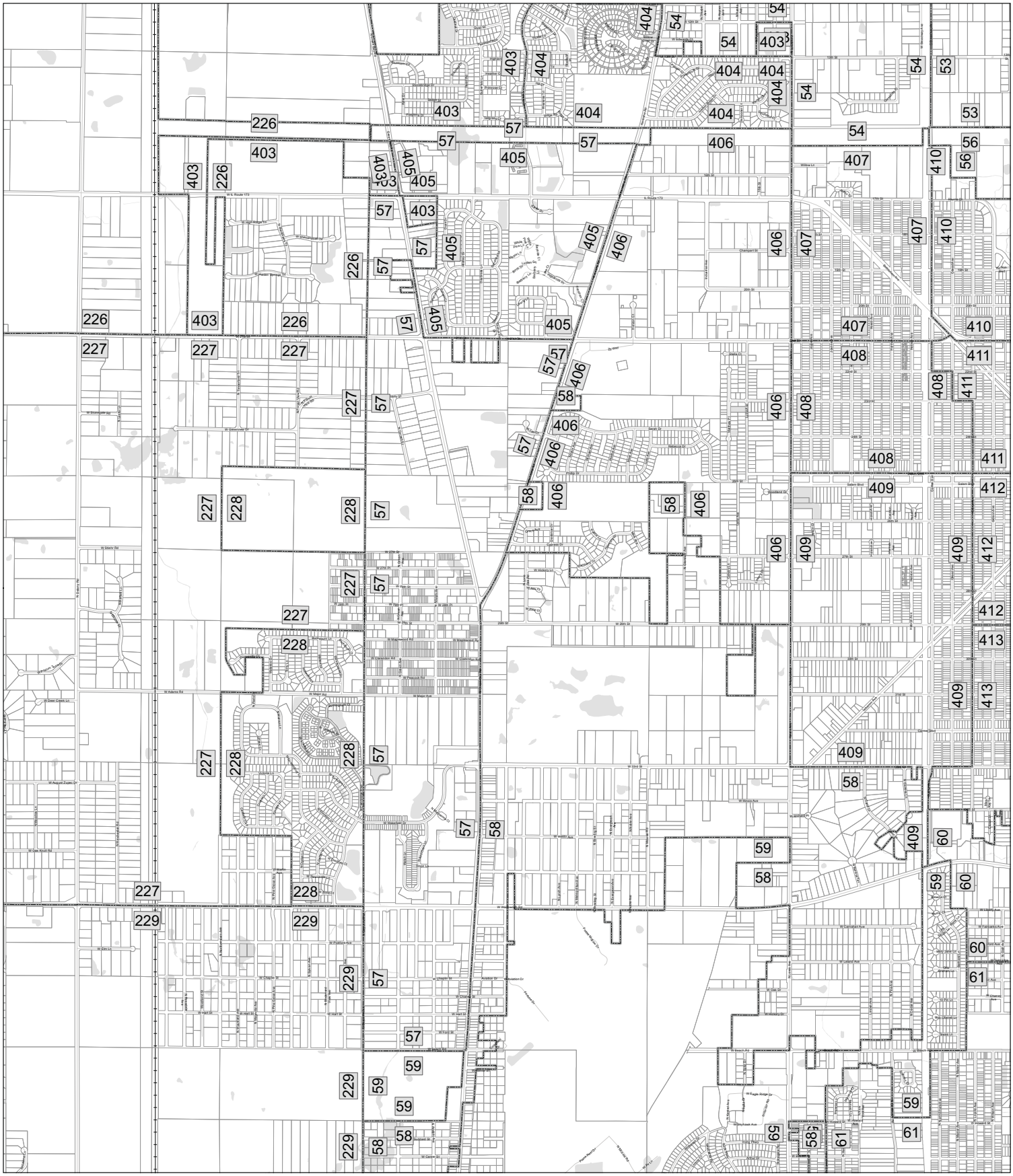

LakeCounty

Prepared By:
Lake County Dept. of Information Technology
GIS/Mapping Division
18 N County St
Waukegan IL 60085
(847) 377-2373

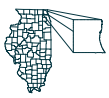

1 inch = 1,100 feet

123 Election Precincts

Election Precincts

Parcels

Railroads

Roads

Bodies of Water

15-0047

Lake County Election Precinct 58

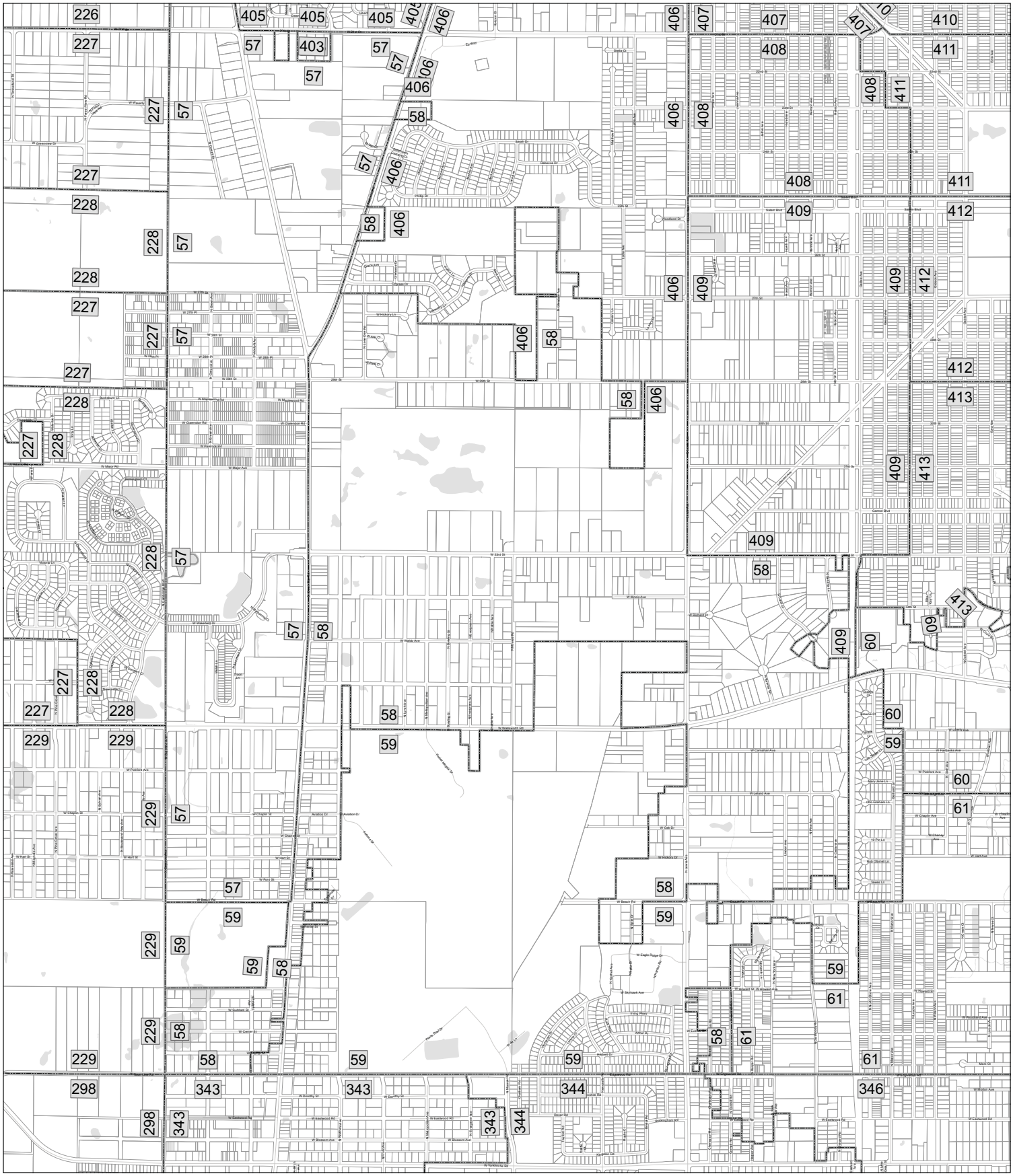

LakeCounty

Prepared By:
Lake County Dept. of Information Technology
GIS/Mapping Division
18 N County St
Waukegan IL 60085
(847) 377-2373

1 inch = 900 feet

123	Election Precincts		Railroads
	Election Precincts		Roads
	Parcels		Bodies of Water

15-0047

Lake County Election Precinct 59

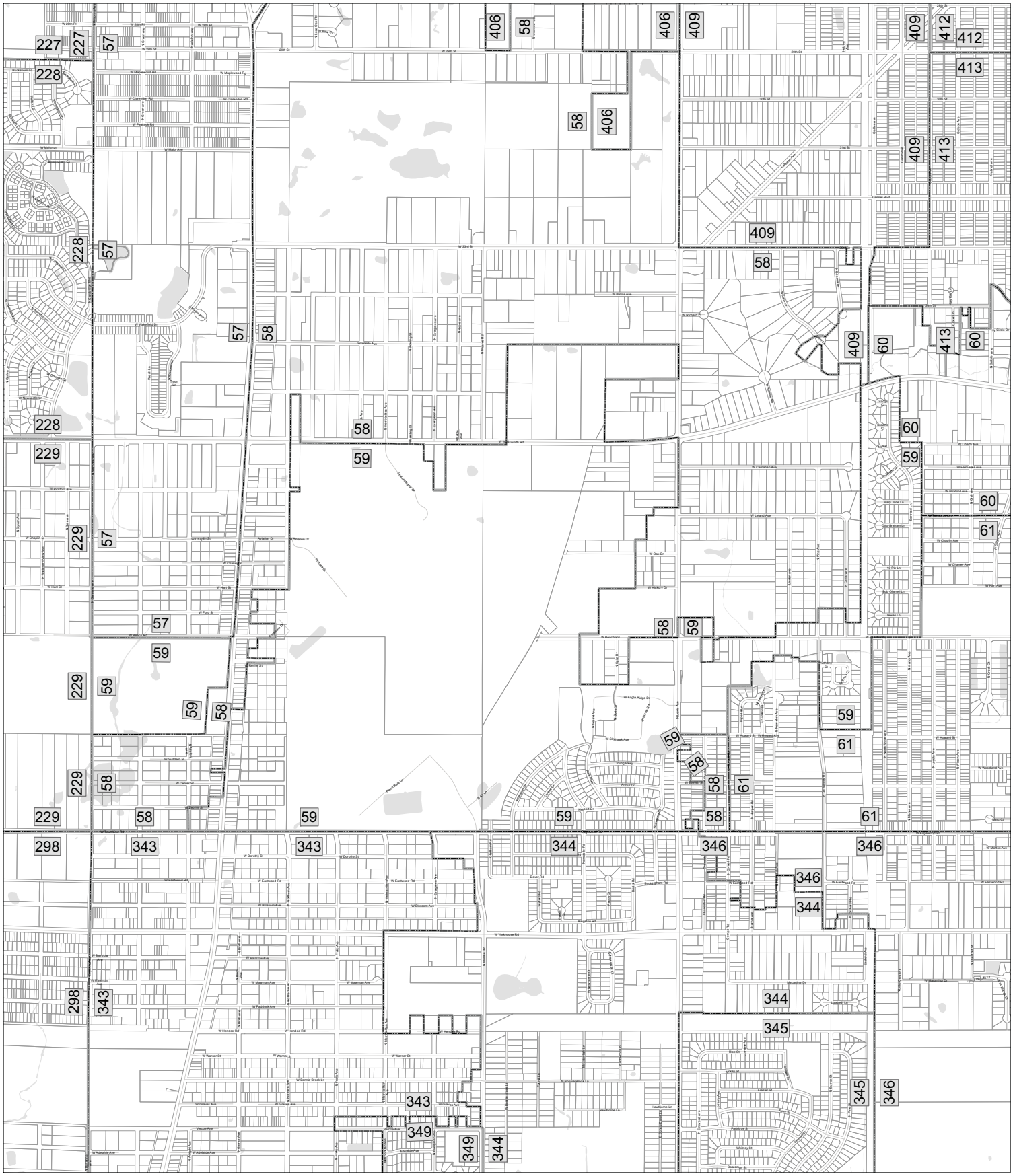

LakeCounty

Prepared By:
Lake County Dept. of Information Technology
GIS/Mapping Division
18 N County St
Waukegan IL 60085
(847) 377-2373

1 inch = 800 feet

123 Election Precincts

Election Precincts

Parcels

Railroads

Roads

Bodies of Water

15-0047

Lake County Election Precinct 61

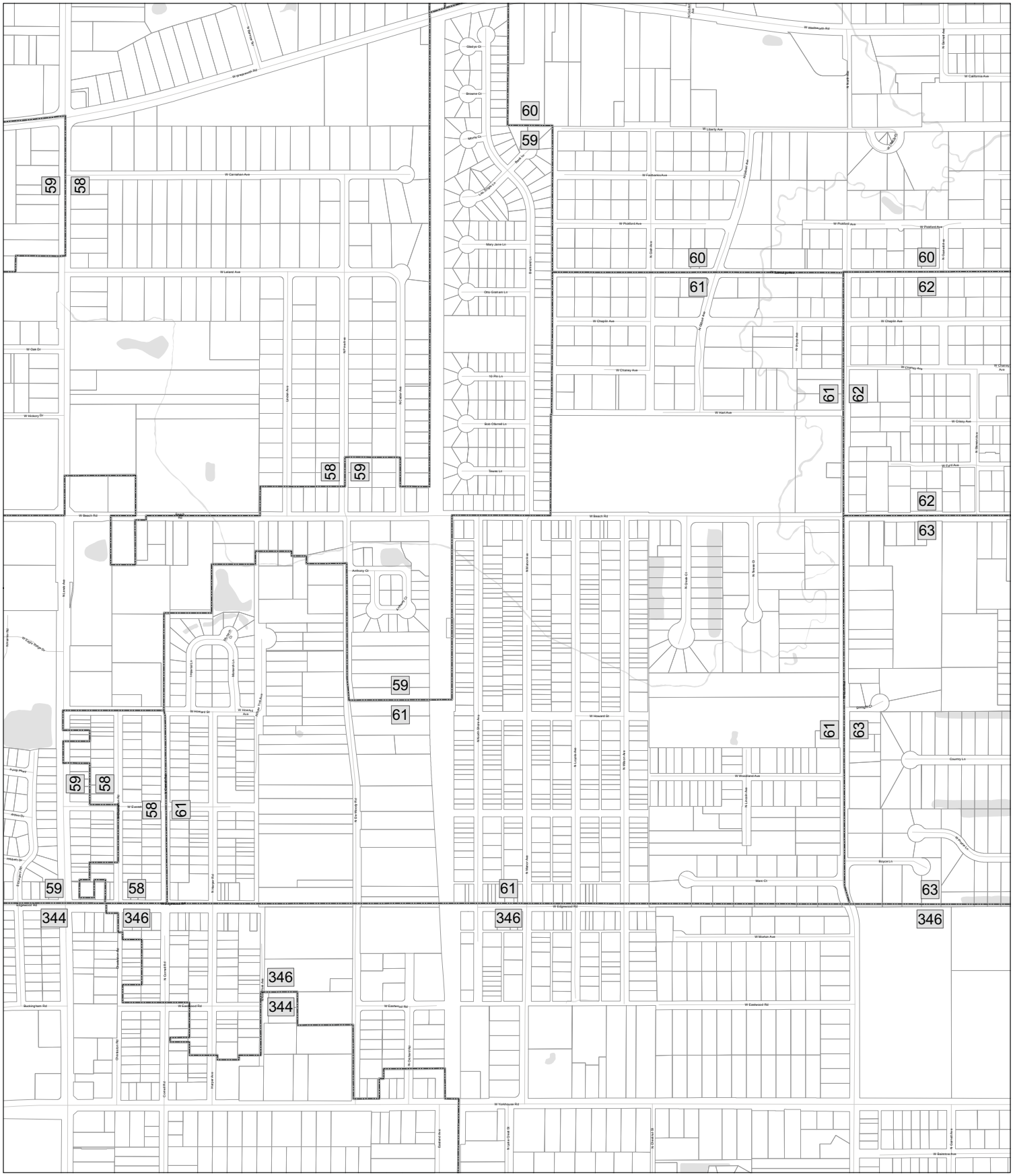

LakeCounty

Prepared By:
Lake County Dept. of Information Technology
GIS/Mapping Division
18 N County St
Waukegan IL 60085
(847) 377-2373

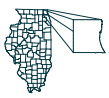

N
W E
S

1 inch = 400 feet

123	Election Precincts		Railroads
	Election Precincts		Roads
	Parcels		Bodies of Water

15-0047

Lake County Election Precinct 229

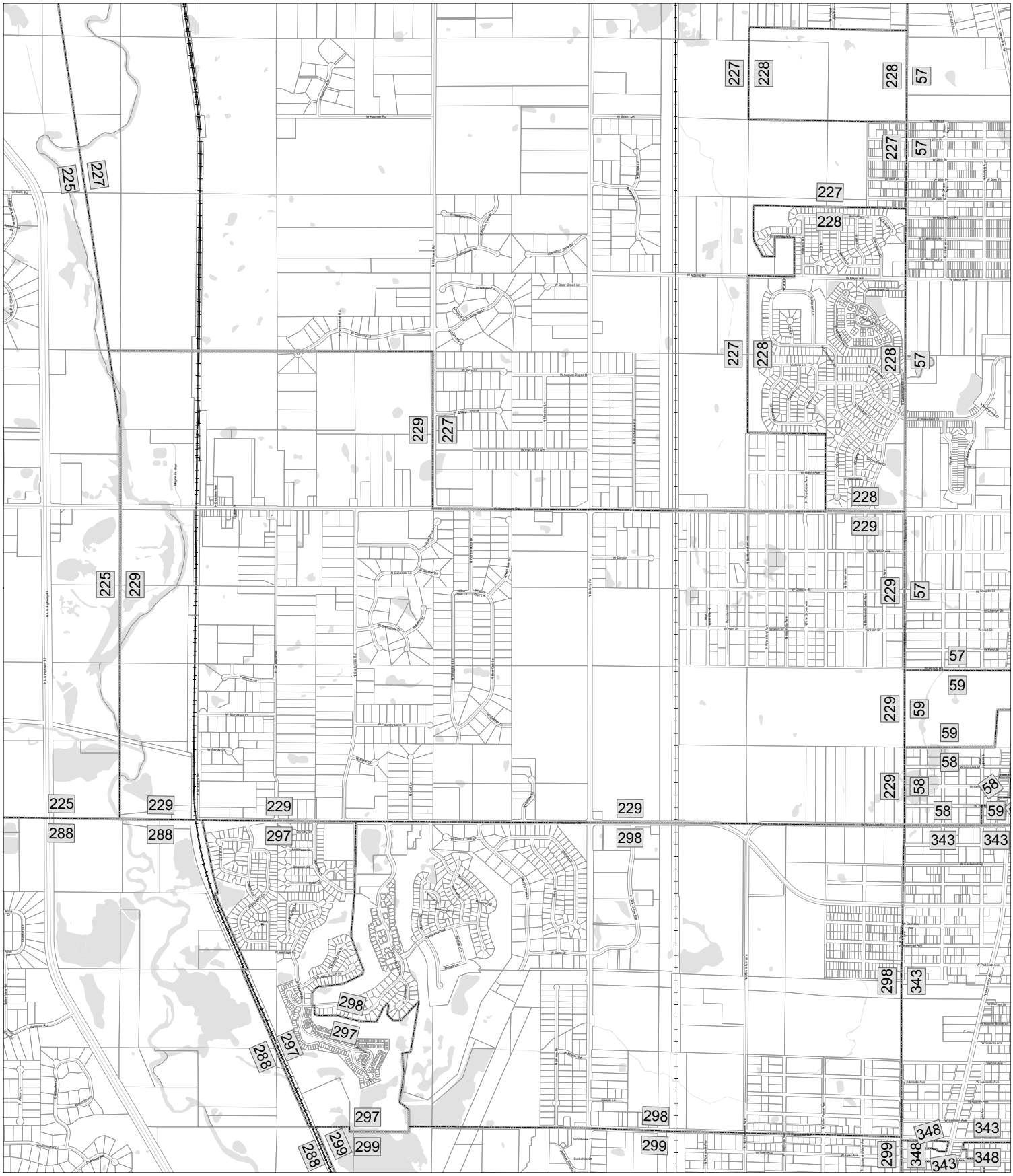

LakeCounty

Prepared By:
Lake County Dept. of Information Technology
GIS/Mapping Division
18 N County St
Waukegan IL 60085
(847) 377-2373

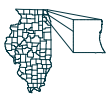

1 inch = 1,000 feet

123	Election Precincts		Railroads
	Election Precincts		Roads
	Parcels		Bodies of Water

15-0047

Lake County Election Precinct 288

LakeCounty

Prepared By:
Lake County Dept. of Information Technology
GIS/Mapping Division
18 N County St
Waukegan IL 60085
(847) 377-2373

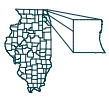

1 inch = 1,700 feet

123	Election Precincts		Railroads
	Election Precincts		Roads
	Parcels		Bodies of Water

15-0047

Lake County Election Precinct 297

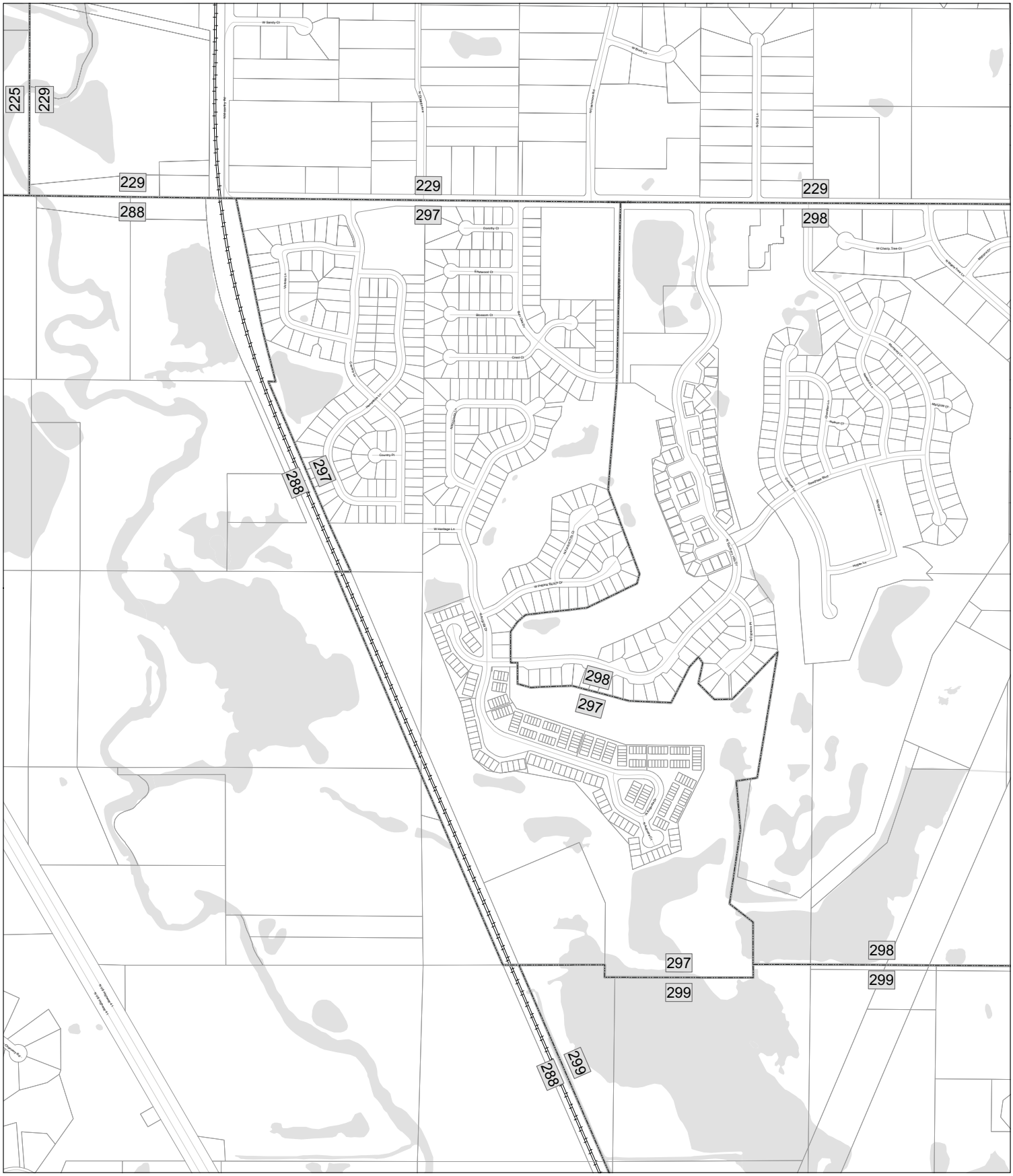
225
229
229
229
229
288
297
298
297
288
298
297
297
298
299
299
288
299
W Sandy Ct
W Sandy Ln
Hawthorn Rd
W Hawthorne Ln
Wolfersheim Rd
W Berry Ln
High Ln
Country Ct
Country Ln
Wilshire Ln
Country Pl
Apwood Ct
Blossom Ct
Crest Ct
Meadow Ln
W Heritage Ln
W Heritage Dr
W Heritage Ln
W Heritage Ln
W Cherry Tree Ct
W Maple Tree Ln
Meadow Ln
Meadow Ln
Meadow

Lake County Election Precinct 298

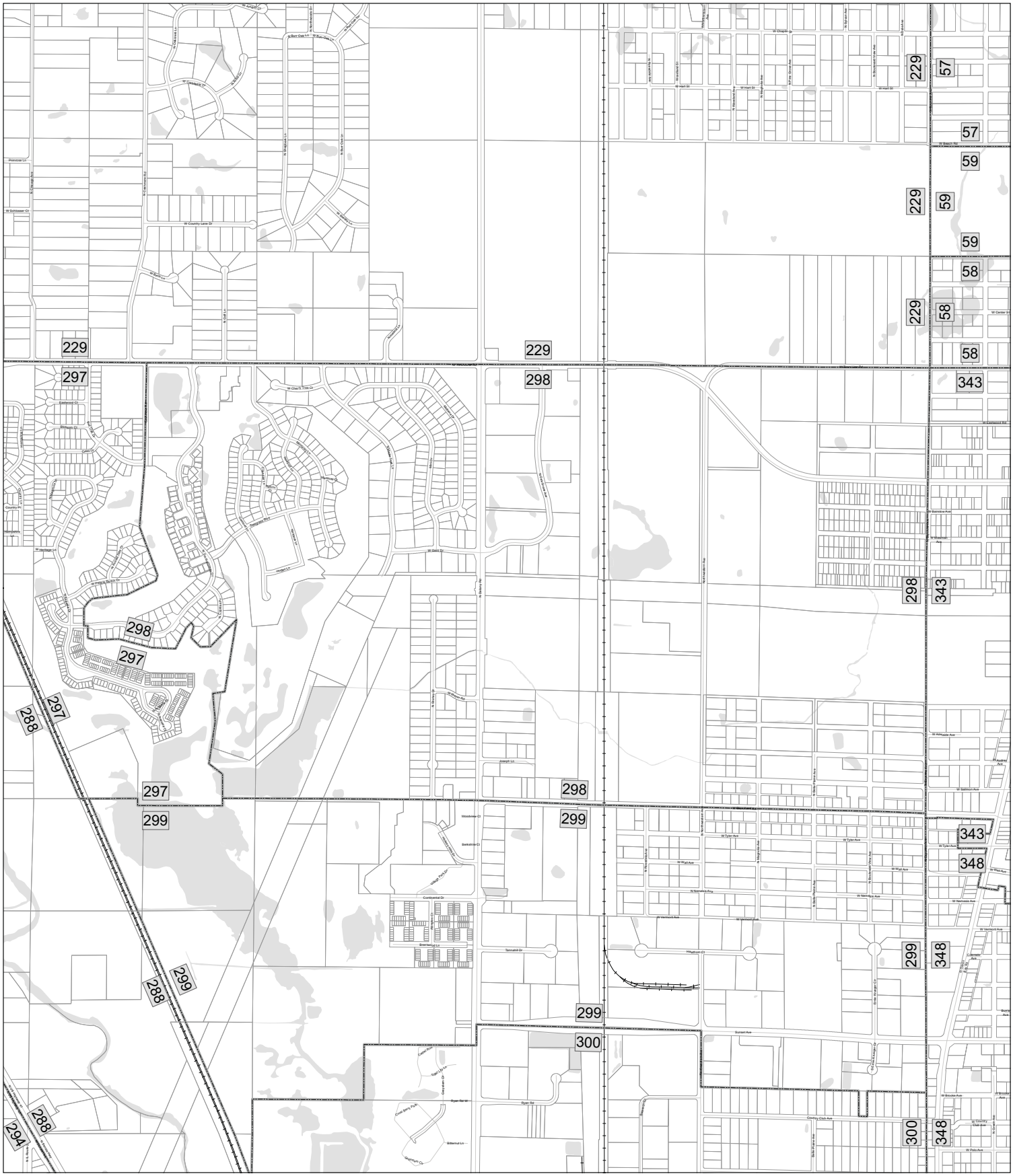

LakeCounty

Prepared By:
Lake County Dept. of Information Technology
GIS/Mapping Division
18 N County St
Waukegan IL 60085
(847) 377-2373

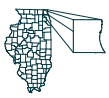

1 inch = 700 feet

123 Election Precincts
Election Precincts
Parcels
Railroads
Roads
Bodies of Water

15-0047

Lake County Election Precinct 299

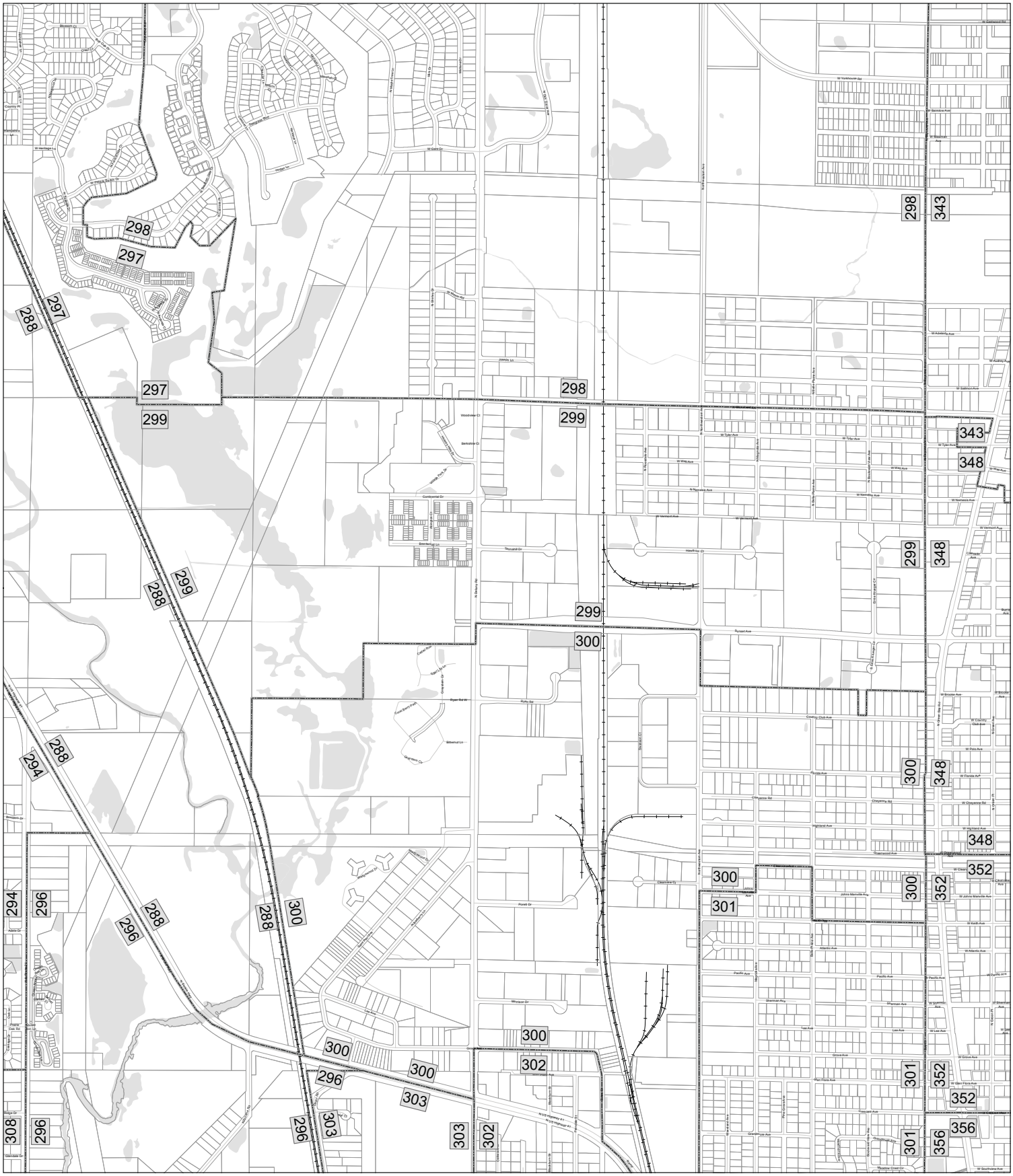

LakeCounty

Prepared By:
Lake County Dept. of Information Technology
GIS/Mapping Division
18 N County St
Waukegan IL 60085
(847) 377-2373

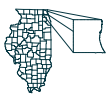

1 inch = 700 feet

123 Election Precincts

Election Precincts

Parcels

Railroads

Roads

Bodies of Water

15-0047

Lake County Election Precinct 300

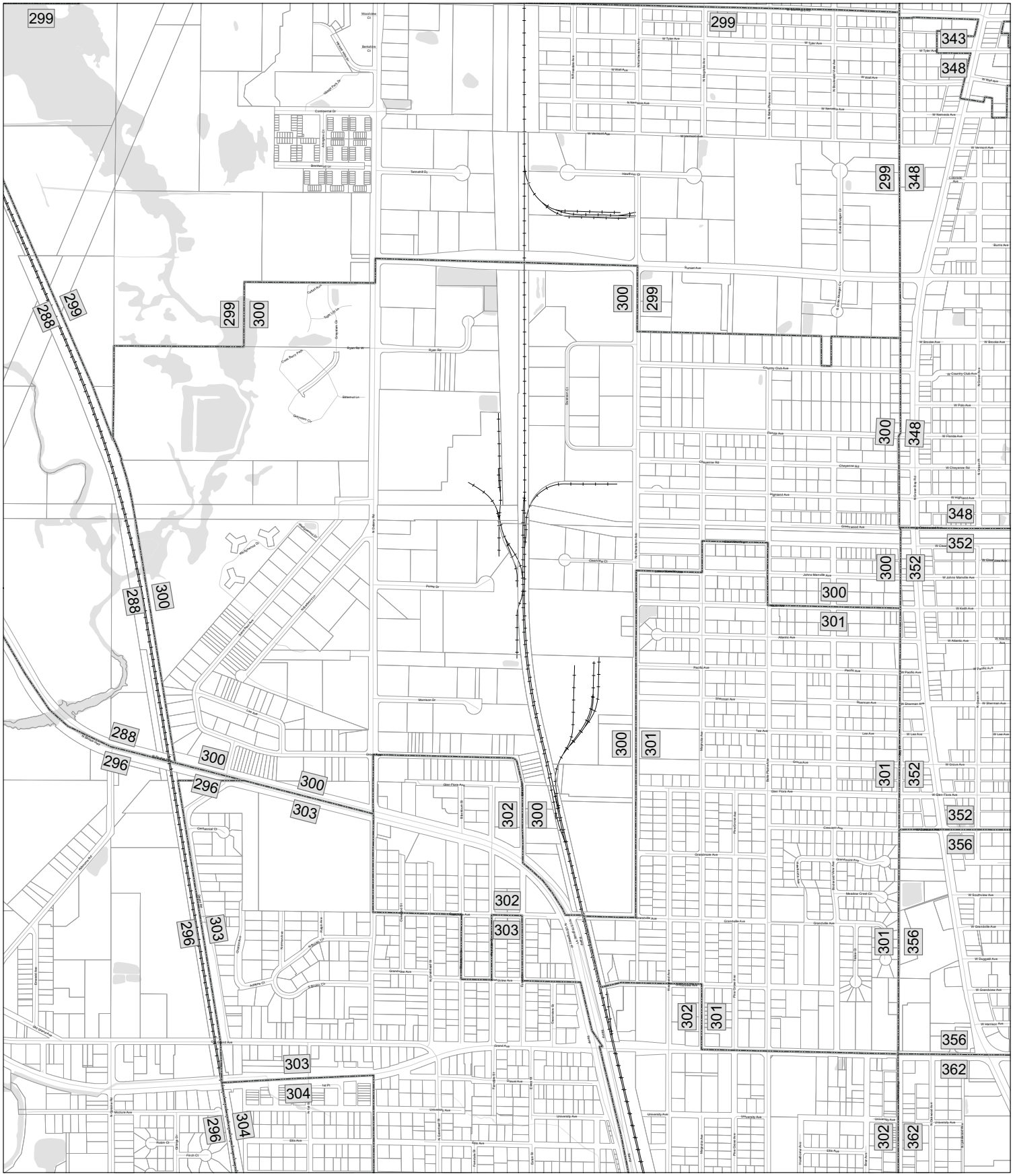

LakeCounty

Prepared By:
Lake County Dept. of Information Technology
GIS/Mapping Division
18 N County St
Waukegan IL 60085
(847) 377-2373

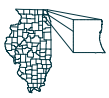

N
W E
S

1 inch = 600 feet

123	Election Precincts		Railroads
	Election Precincts		Roads
	Parcels		Bodies of Water

15-0047

Lake County Election Precinct 343

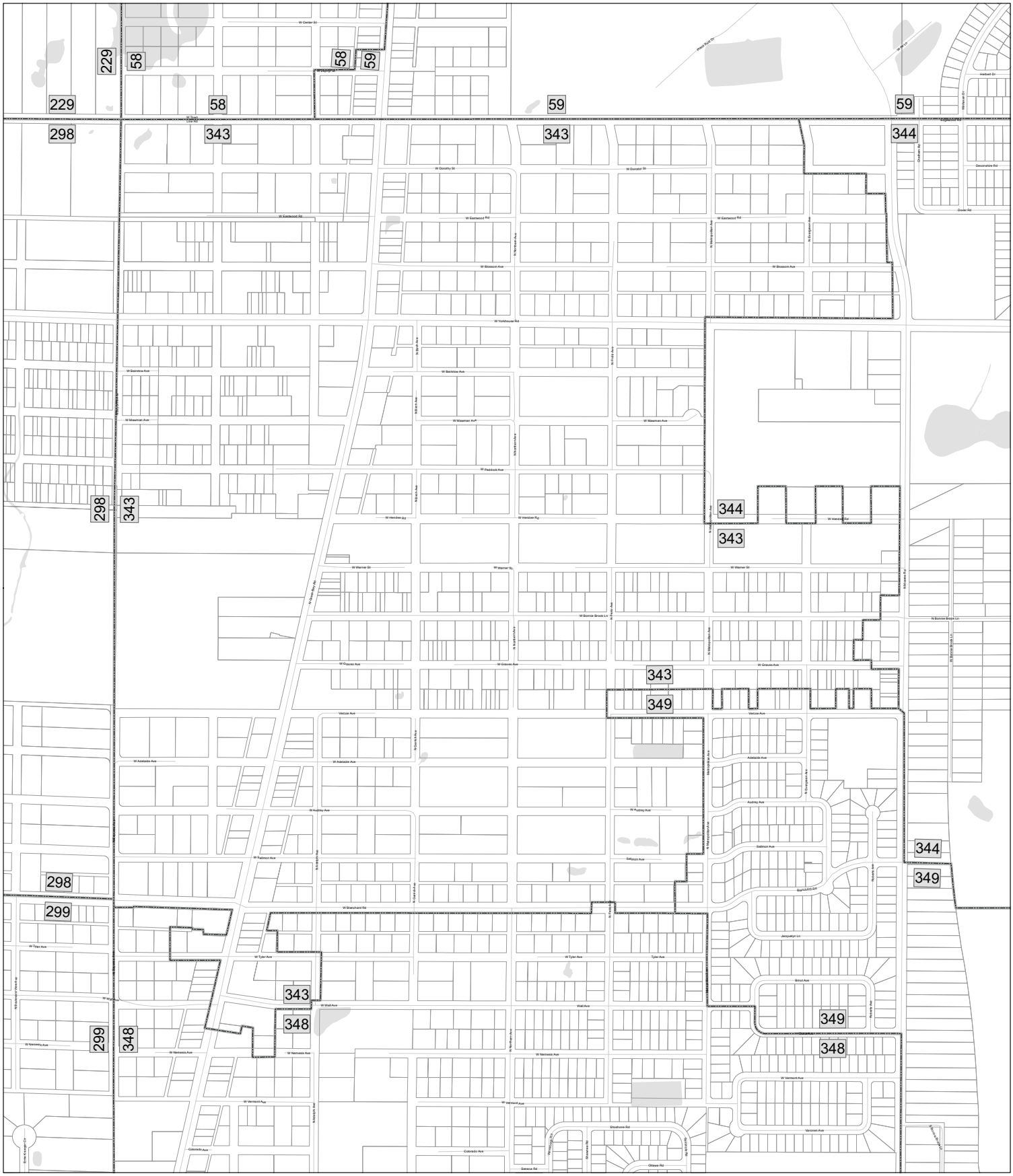

LakeCounty

Prepared By:
Lake County Dept. of Information Technology
GIS/Mapping Division
18 N County St
Waukegan IL 60085
(847) 377-2373

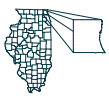

N
W E
S

1 inch = 400 feet

123 Election Precincts
Railroads
Election Precincts
Roads
Parcels
Bodies of Water

15-0047

Lake County Election Precinct 344

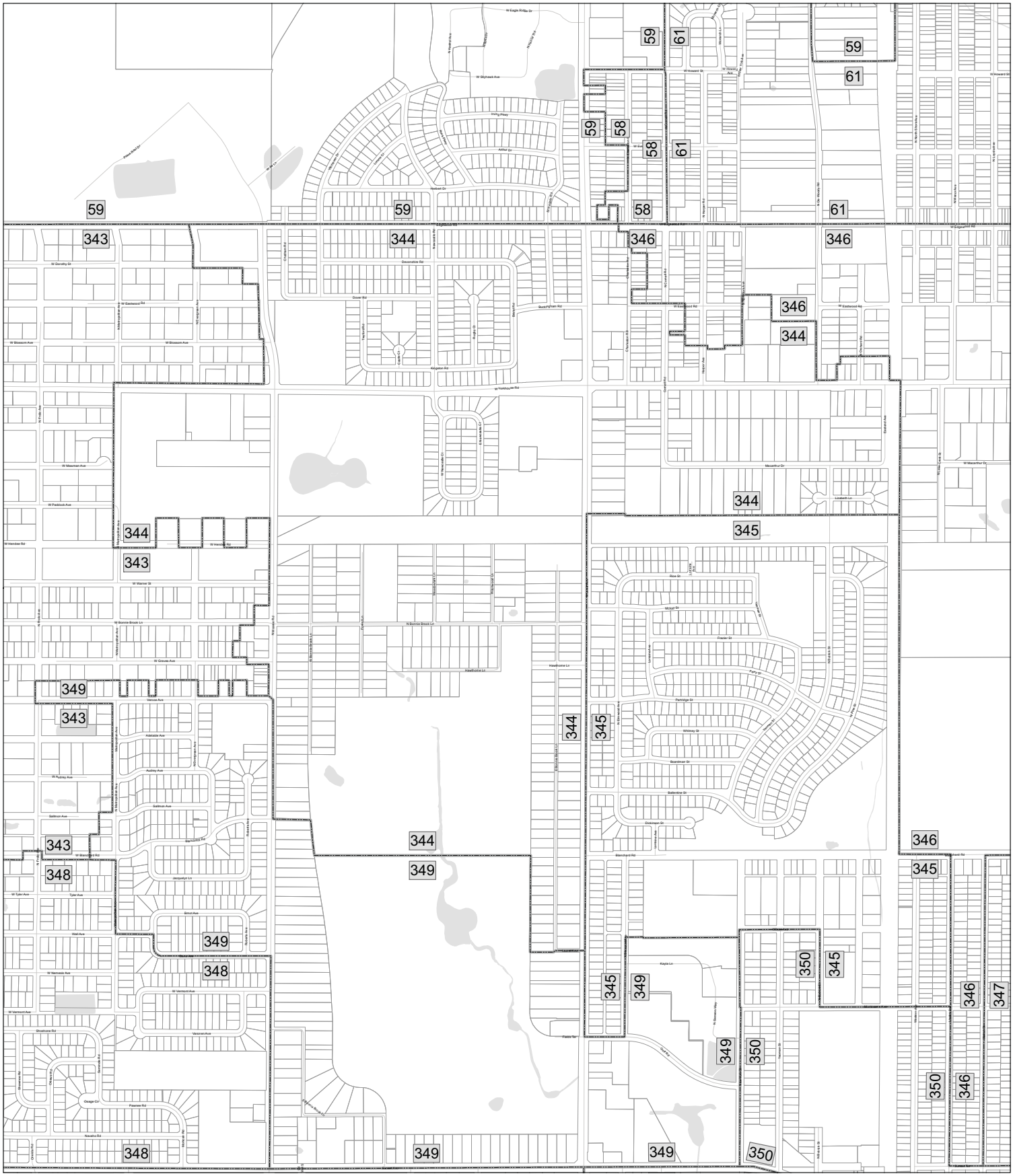
59
61
58
343
344
346
345
349
348
350
347
W Eagle Ridge Dr
W Skyhawk Ave
Irving Pkwy
Arthur Dr
Hudson Dr
Plum Hill Dr
W Howard St
W Howard Ave
N Hickory Ln
N Hickory Rd
N Hickory Ct
N Hickory Dr

Lake County Election Precinct 345

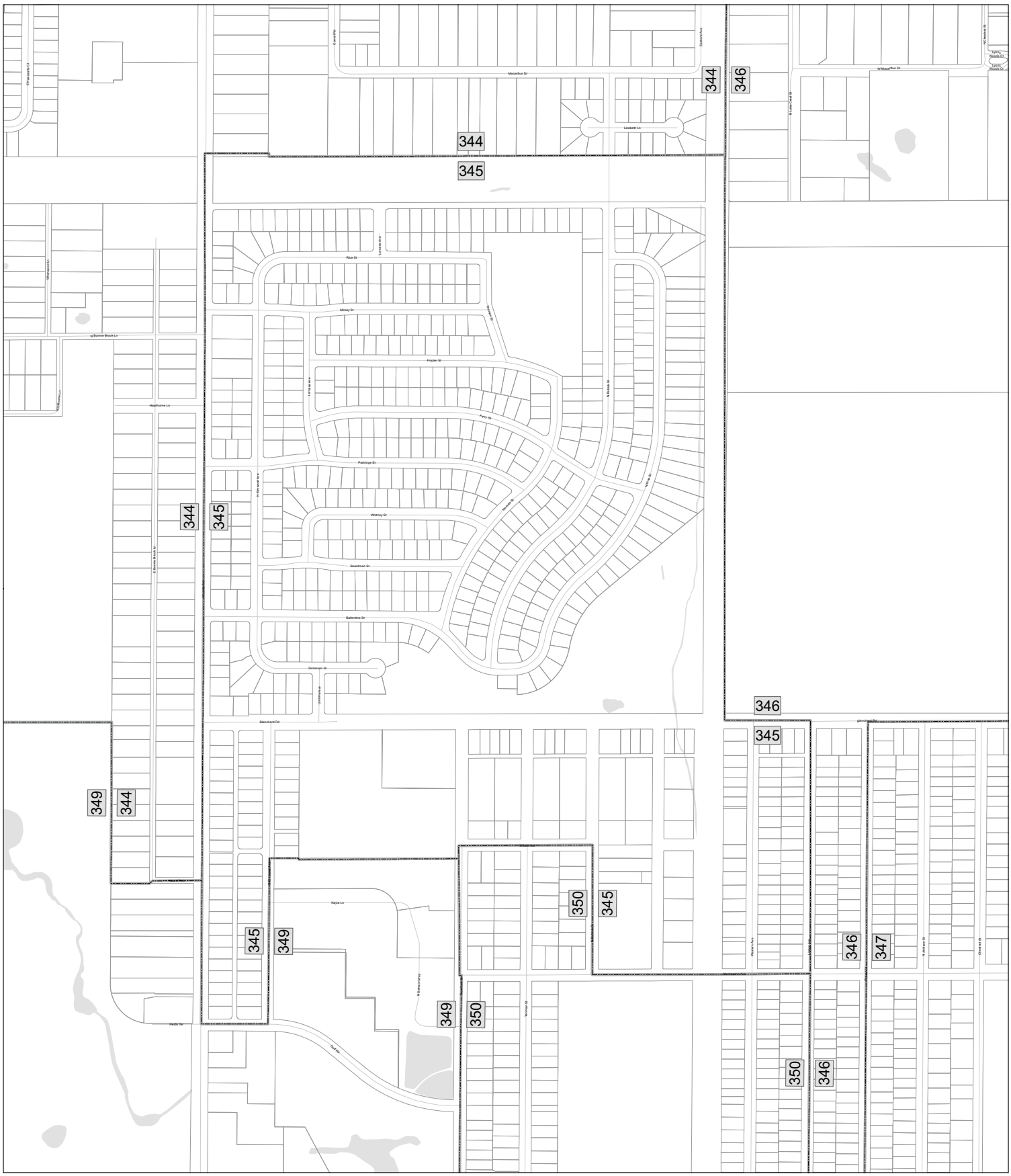

LakeCounty

Prepared By:
Lake County Dept. of Information Technology
GIS/Mapping Division
18 N County St
Waukegan IL 60085
(847) 377-2373

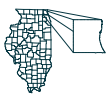

N
W E
S

1 inch = 300 feet

123	Election Precincts		Railroads
	Election Precincts		Roads
	Parcels		Bodies of Water

15-0047

Lake County Election Precinct 346

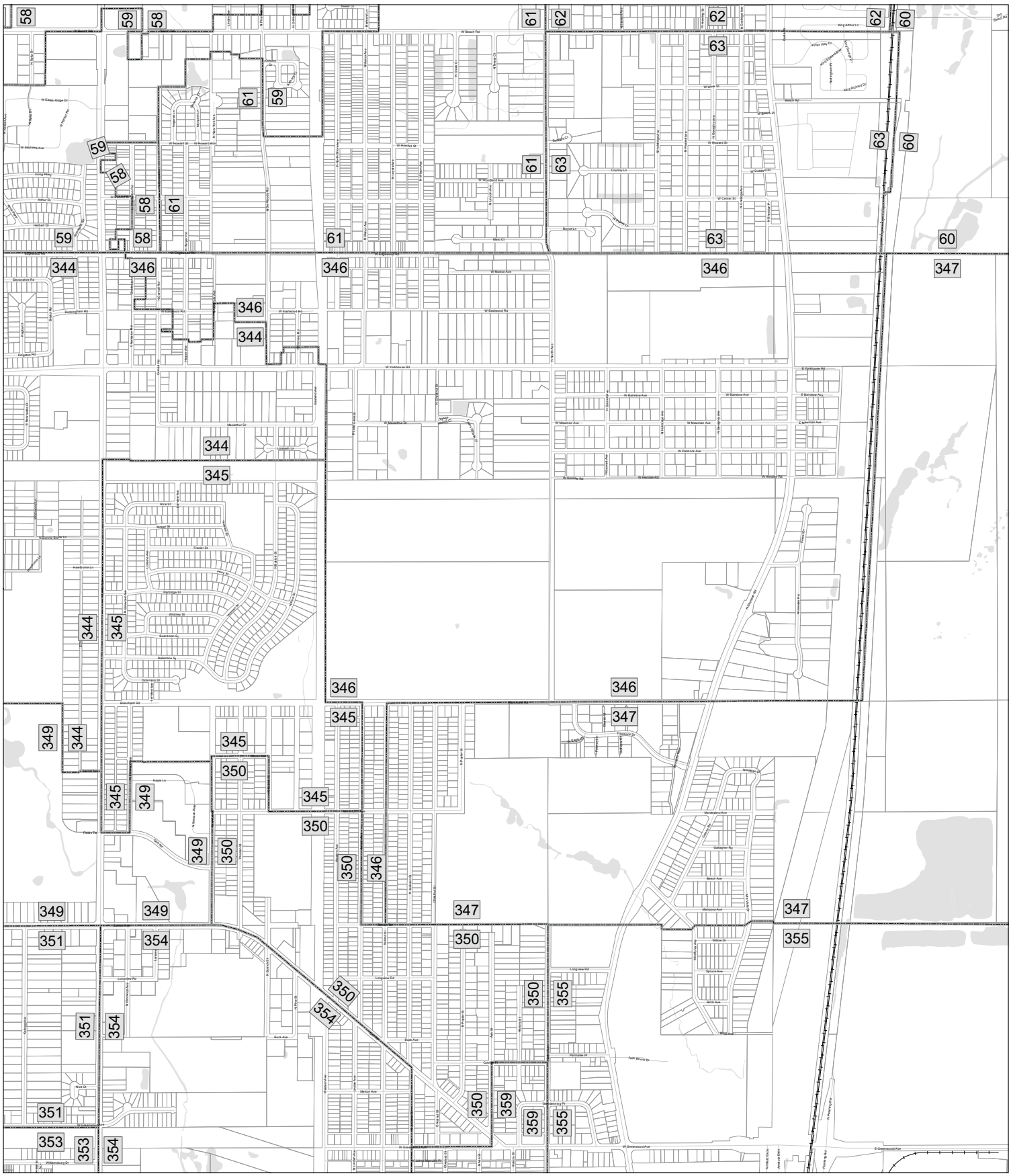

LakeCounty

Prepared By:
Lake County Dept. of Information Technology
GIS/Mapping Division
18 N County St
Waukegan IL 60085
(847) 377-2373

N
W E
S

1 inch = 700 feet

123	Election Precincts		Railroads
	Election Precincts		Roads
	Parcels		Bodies of Water

15-0047

Lake County Election Precinct 348

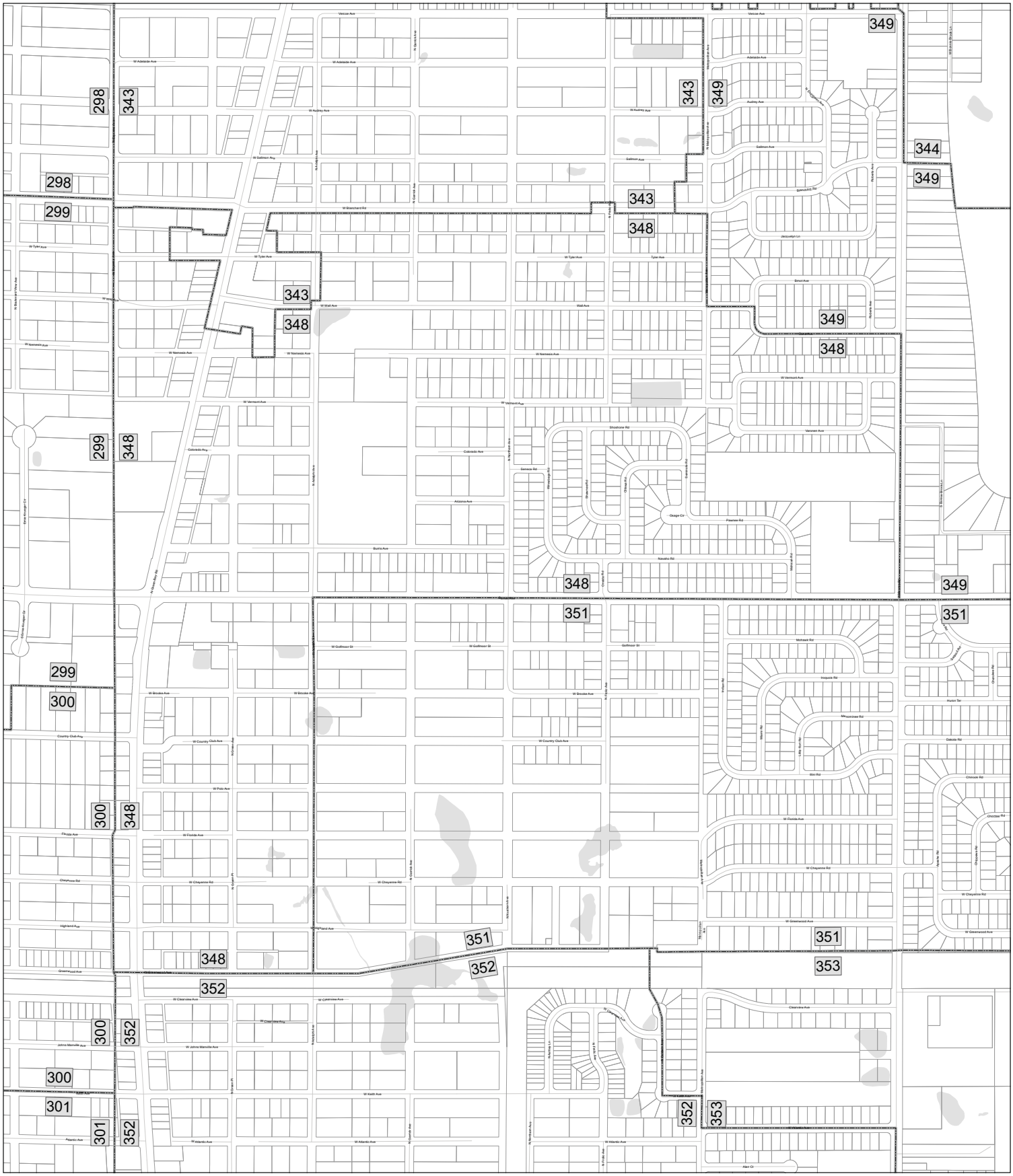

LakeCounty

Prepared By:
Lake County Dept. of Information Technology
GIS/Mapping Division
18 N County St
Waukegan IL 60085
(847) 377-2373

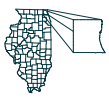

N
W E
S

1 inch = 400 feet

123 Election Precincts
Election Precincts
Parcels
Railroads
Roads
Bodies of Water

15-0047

Lake County Election Precinct 349

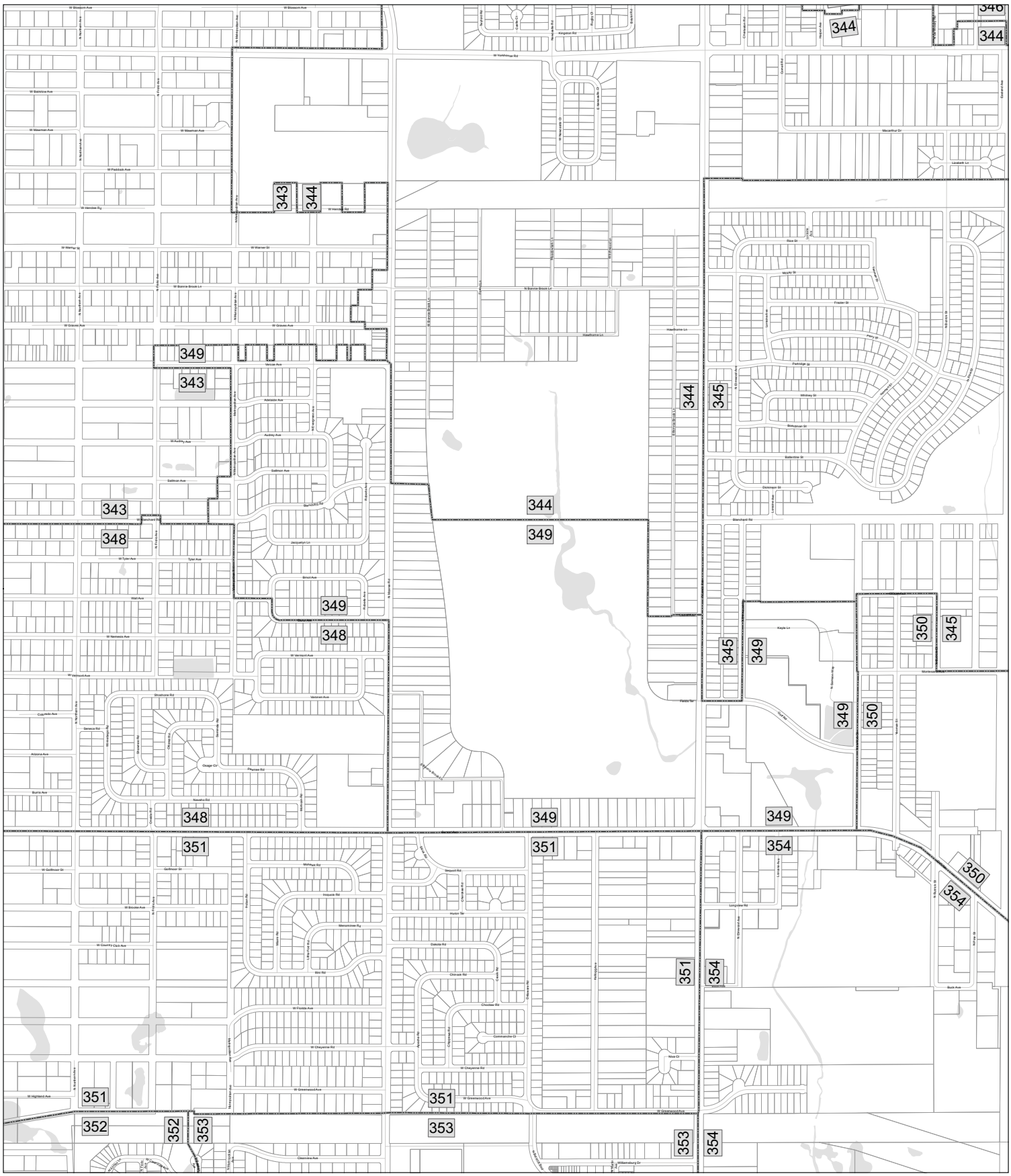

LakeCounty

Prepared By:
Lake County Dept. of Information Technology
GIS/Mapping Division
18 N County St
Waukegan IL 60085
(847) 377-2373

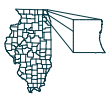

1 inch = 500 feet

123 Election Precincts

Election Precincts

Parcels

Railroads

Roads

Bodies of Water

15-0047

Lake County Election Precinct 352

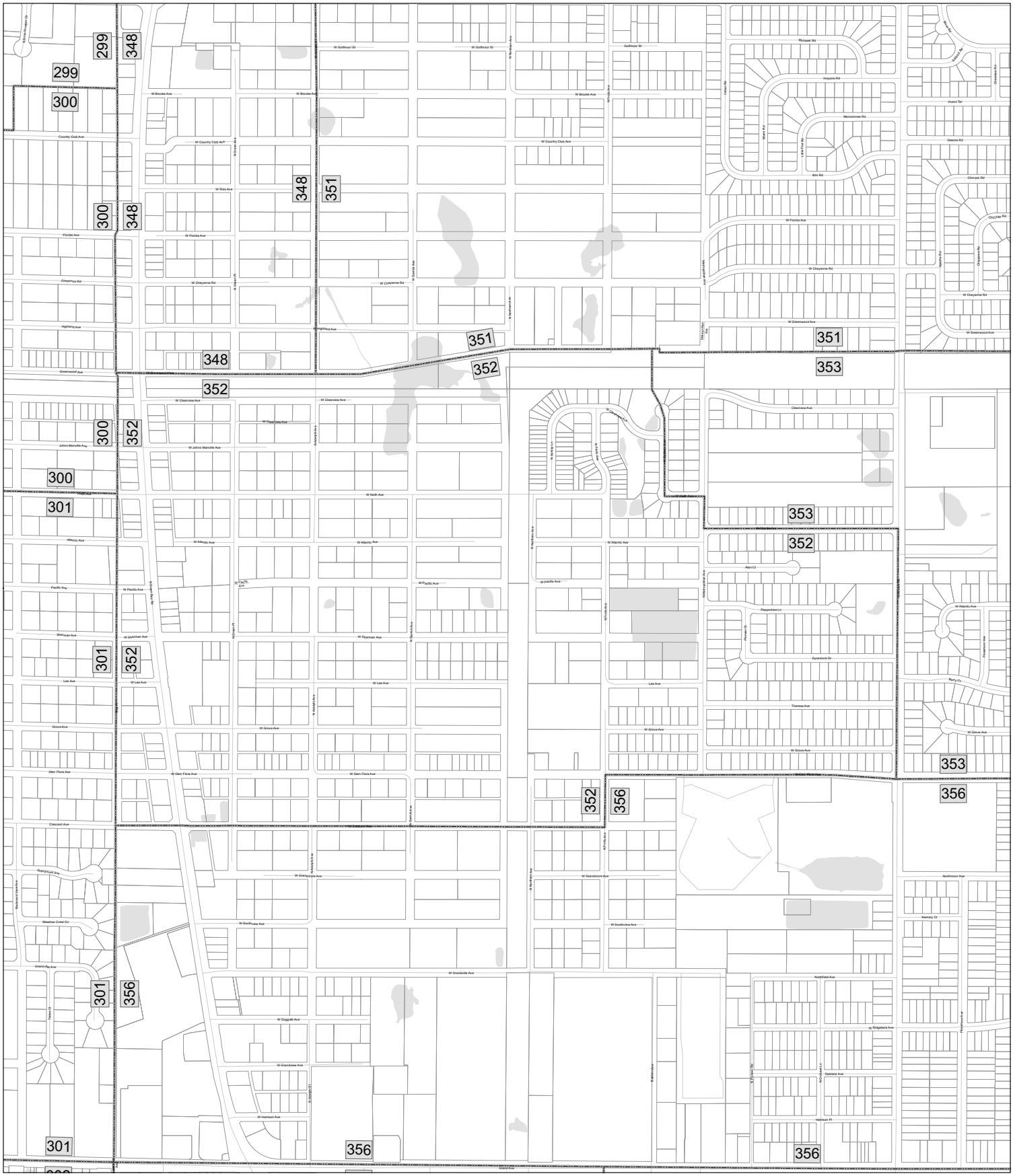
299
348
300
351
352
353
301
356
W Brooke Ave
W Country Club Ave
W Polo Ave
W Florida Ave
W Cheyenne Rd
W Greenwood Ave
W Clearview Ave
W Johns Manville Ave
W Keith Ave
W Atlantic Ave
W Pacific Ave
W Lee Ave
W Grove Ave
W Glen Flora Ave
W Grandmore Ave
W Southview Ave
W Grandville Ave
W Dugdall Ave
W Harrison Ave
N Milwaukee Ave
N Butterfield Rd
N Hawley St
N Lake St
N Fairfield Ave
N Rockwell St
N Western Ave
N Hoyne Ave
N Oakley Ave
N Ridgeland Ave
N Harlem Ave
N Nashelle Ave
N Cicero Ave
N Oakland Ave
N Austin Blvd
N Central Ave
N Cicero Ave
Northfield Ave
Harlem Pl
Oakland Ave
Northmoor Ave
Nassau Ct
Sycamore Dr
Theresa Ave
Pepperbrae Ln
Alan Ct
Meadow Creek Cir
Grand Ave
Crescent Ave
Glen Flora Ave
Grove Ave
Lee Ave
Keith Ave
Clearview Ave
Greenwood Ave
Highland Ave
Cheyenne Rd
Florida Ave
Polo Ave
Country Club Ave
Brooke Ave
Golfmoor St
Monroe Rd
Iroquois Rd
Menominee Rd
Sioux Rd
Dakota Rd
Chinook Rd
Choctaw Rd
Huron Ter
Hoyne Rd
Lake Fox Rd
Lincoln Rd
Wendell Ter
Chickasaw Rd
Cherokee Rd
Pawnee Rd
Chippewa Rd
Ramy Ct
Pioneer Ct
Pioneer Ave
W Atlantic Ave
W Grove Ave
Northfield Ave
W Ridgeland Ave
Oakland Ave
Harlem Pl
Harlem Ave
Nashelle Ave
Cicero Ave
Austin Blvd
Central Ave
Oakley Ave
Hoyne Ave
Western Ave
Rockwell St
Fairfield Ave
Lake St
Hawley St
Milwaukee Ave
Butterfield Rd
Grand Ave
Harrison Ave
Dugdall Ave
Grandville Ave
Grandview Ave
Southview Ave
Grandmore Ave
Glen Flora Ave
Grove Ave
Lee Ave
Keith Ave
Clearview Ave
Greenwood Ave
Highland Ave
Cheyenne Rd
Florida Ave
Polo Ave
Country Club Ave
Brooke Ave
Golfmoor St
Johns Manville Ave
Atlantic Ave
Pacific Ave
Sherman Ave
Crescent Ave
Meadow Creek Cir
Hawthorne Ln
Tiffany Ct
Nassau Ct
Northmoor Ave
Northfield Ave

Lake County Election Precinct 404

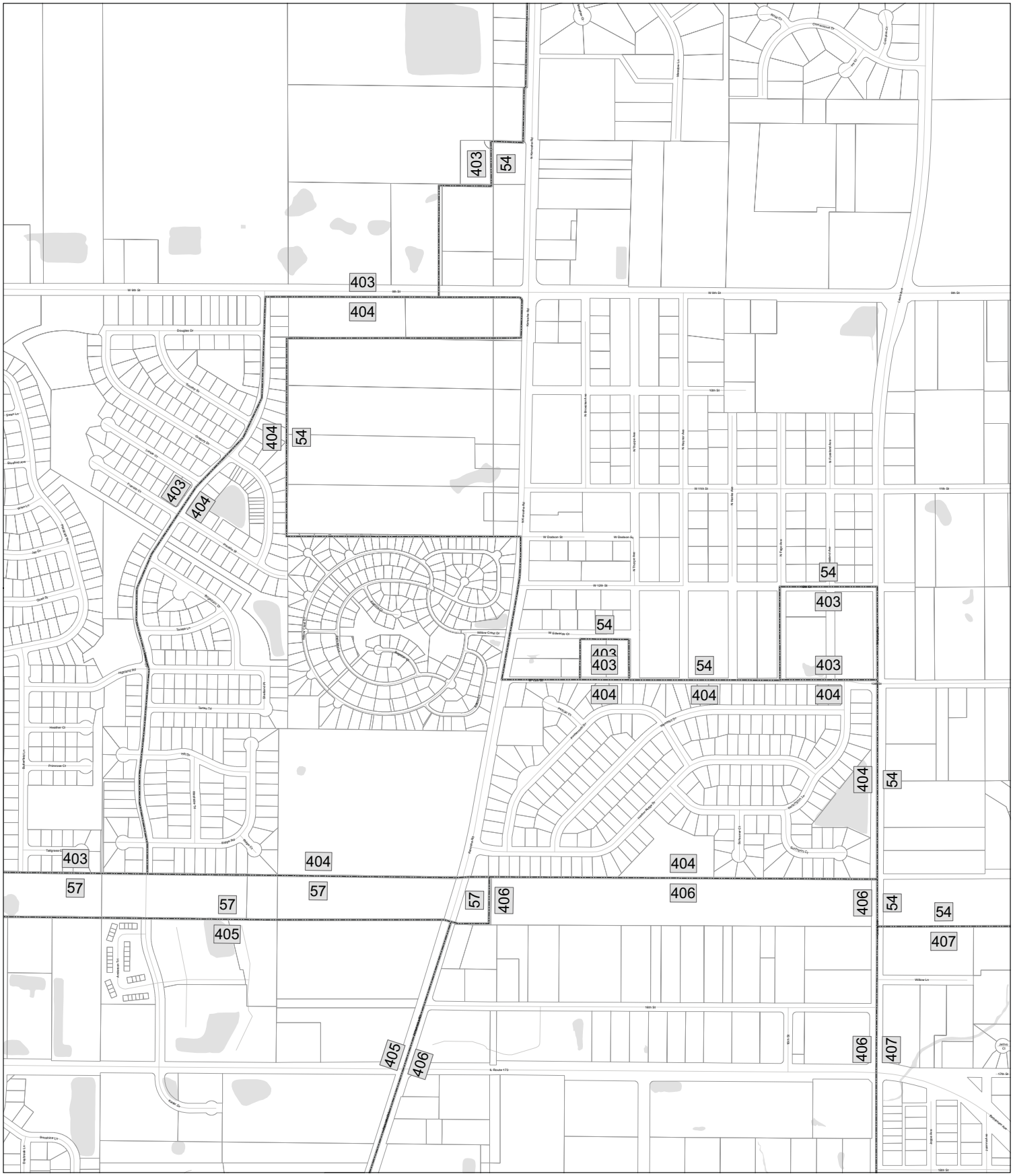
403
54
404
57
405
406
407
W 9th St
9th St
W 10th St
10th St
W 11th St
11th St
W Dodson St
W 12th St
W Edwards Ct
Douglas Dr
Willow Crest Dr
Willow Ln
16th St
IL Route 173
Hainesville Rd
Fairfield Ave
Grand Ave
Cedar Ln
Highland Rd
Heather Ct
Primrose Ct
Tallgrass Ct
Sandpiper Ln
Daybreak Ln
Meadow Ln
Hawthorne Ln
Hawthorne Ct
Hawthorne Dr
Hawthorne Ridge Dr
Hawthorne Cir
Sandpiper Cir
Manchester Ave
Manchester Court
Hoppe Ave
Willow Ln
Oak Ln
Cedar Ln
Pine Ln
Maple Ln
Elm Ln
Walnut Ln
Chestnut Ln
Sycamore Ln
Cottonwood Dr
Cottonwood Ct
Ridge Ct
Ridge Dr
Ridge Ln
Ridge Cir
Hainesville Cir
Hainesville Ln
Hainesville Dr
Hainesville Ct

Lake County Election Precinct 405

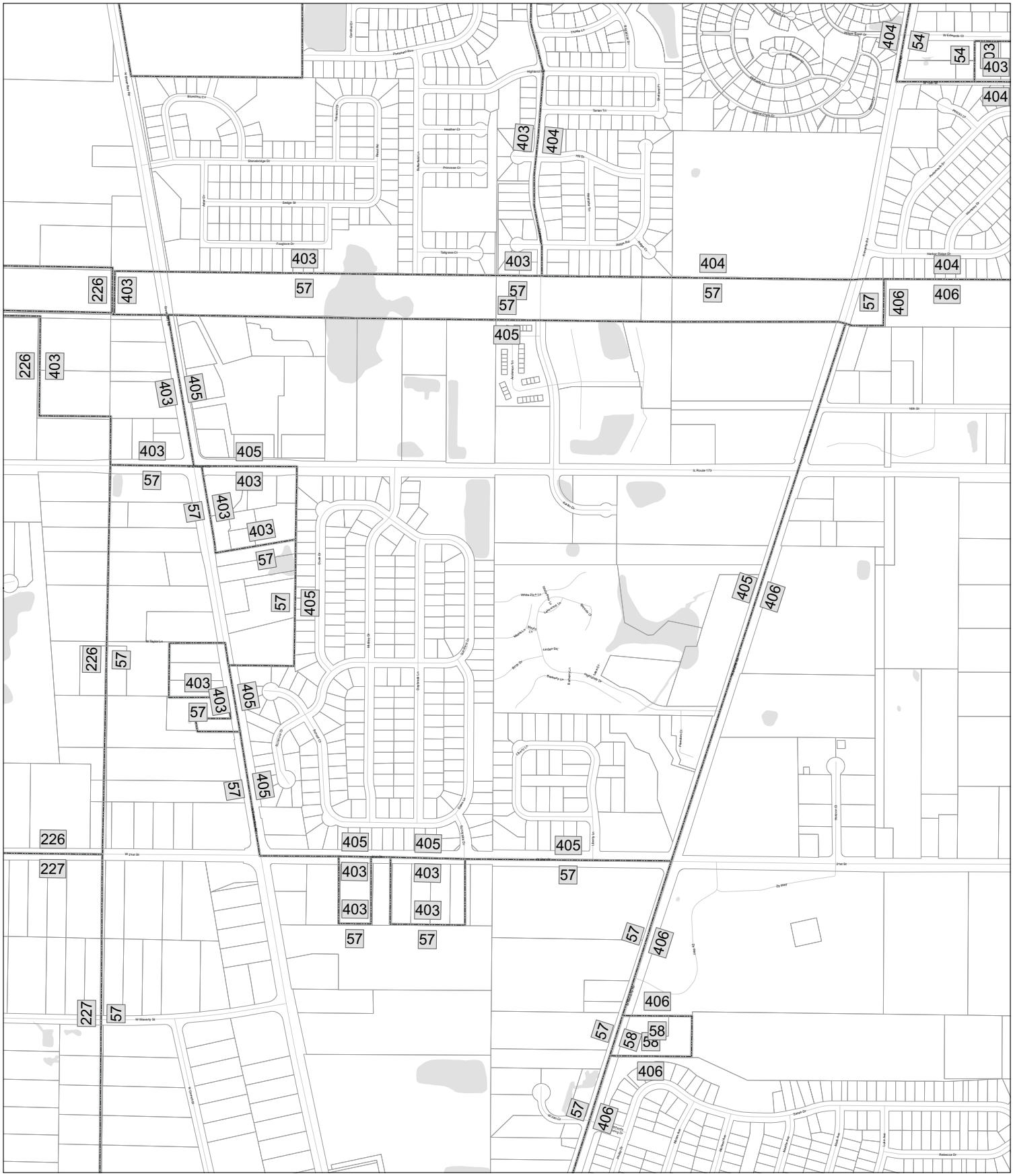
403
404
405
406
57
58
54
226
227
Highland Ave
Stonebridge Dr
Sedge St
Foxglove Dr
Heather Ct
Primrose Ct
Tartan Trl
Hill Dr
Ridge Rd
Harbor Ridge Dr
Hale St
IL Route 173
Eve Dr
Harvey Dr
Dryhole Ln
Taylor Ln
W 21st St
W Waverly St
Lake St
Rebecca Dr
Sunset Dr
Hale Dr
Lindy Ln
Hickory Dr
Pleasant Ct
Lake Ridge Ln
Rebecca Ln
Hale Ln
Sunset Ln
Hale Ln
Lake Ridge Ln
Rebecca Ln
Sunset Ln
Hale Ln
Rebecca Ln
Sunset Ln
Hale Ln
Rebecca Ln
Sunset Ln
Hale

Lake County Election Precinct 406

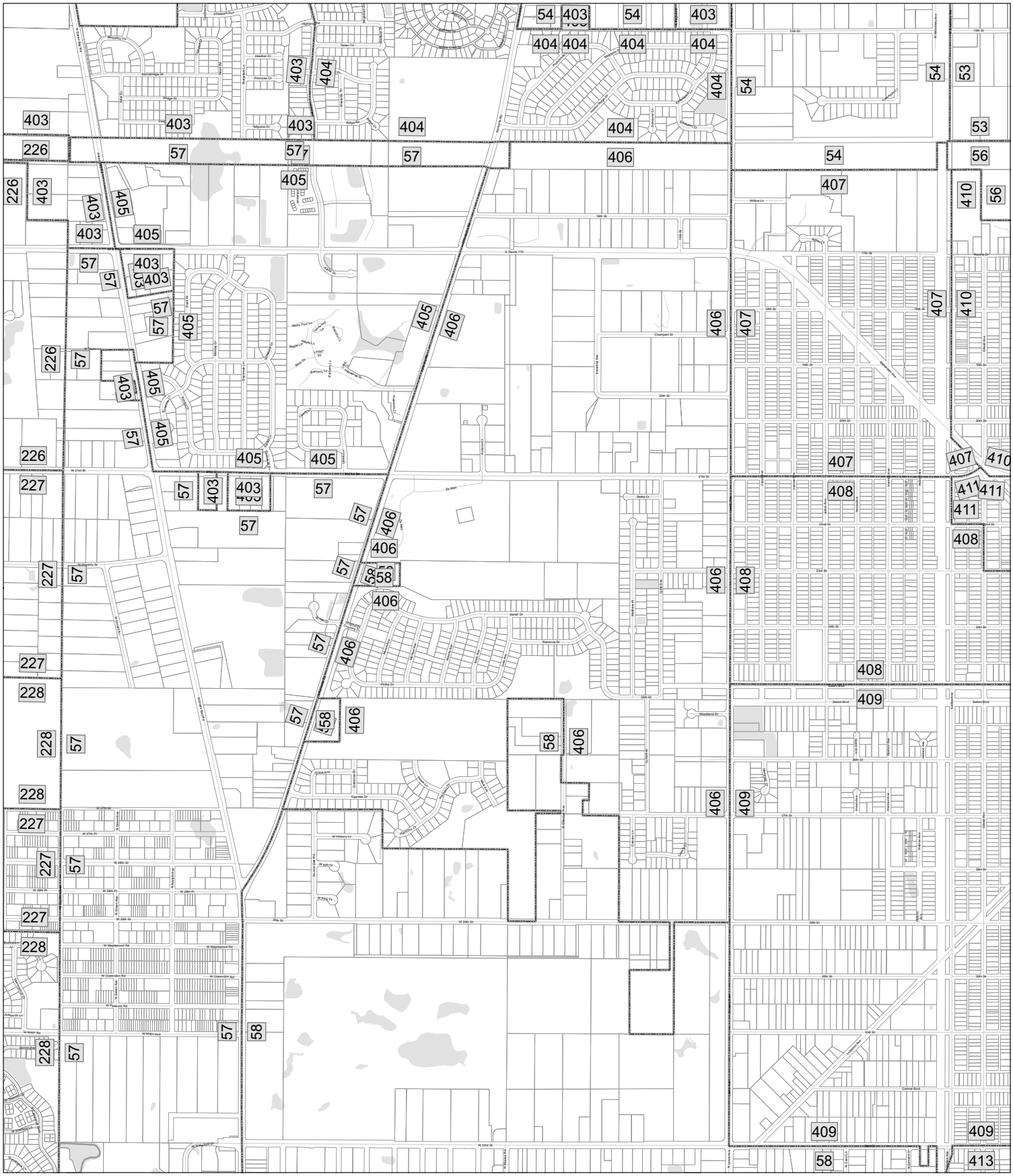

LakeCounty

Prepared By:
Lake County Dept. of Information Technology
GIS/Mapping Division
18 N County St
Waukegan IL 60085
(847) 377-2373

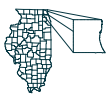

N
W E
S

1 inch = 700 feet

123 Election Precincts	Railroads
Election Precincts	Roads
Parcels	Bodies of Water

15-0047

Lake County Election Precinct 407

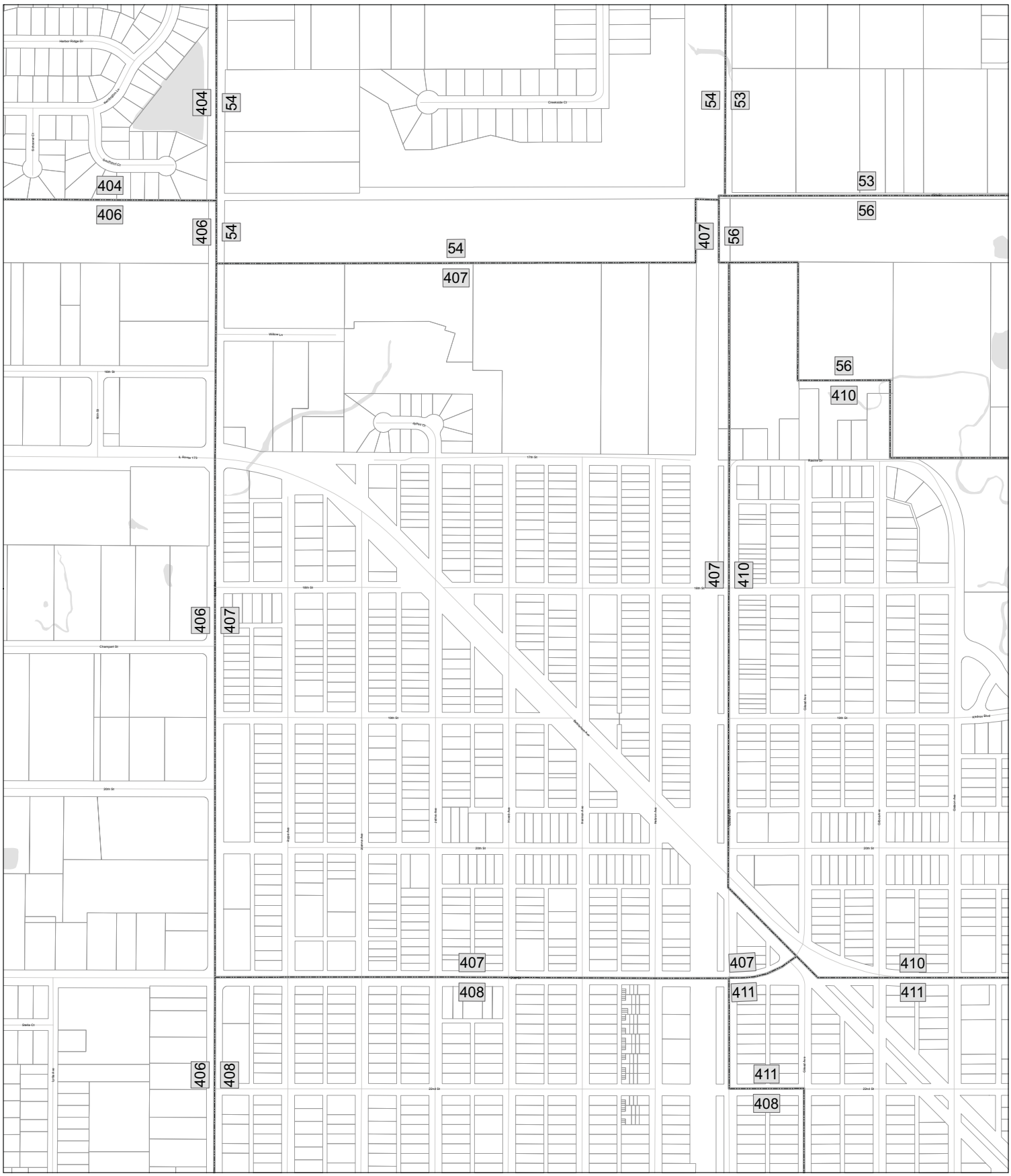

LakeCounty

Prepared By:
Lake County Dept. of Information Technology
GIS/Mapping Division
18 N County St
Waukegan IL 60085
(847) 377-2373

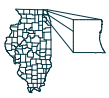

1 inch = 300 feet

123 Election Precincts

Election Precincts

Parcels

Railroads

Roads

Bodies of Water

15-0047

Lake County Election Precinct 408

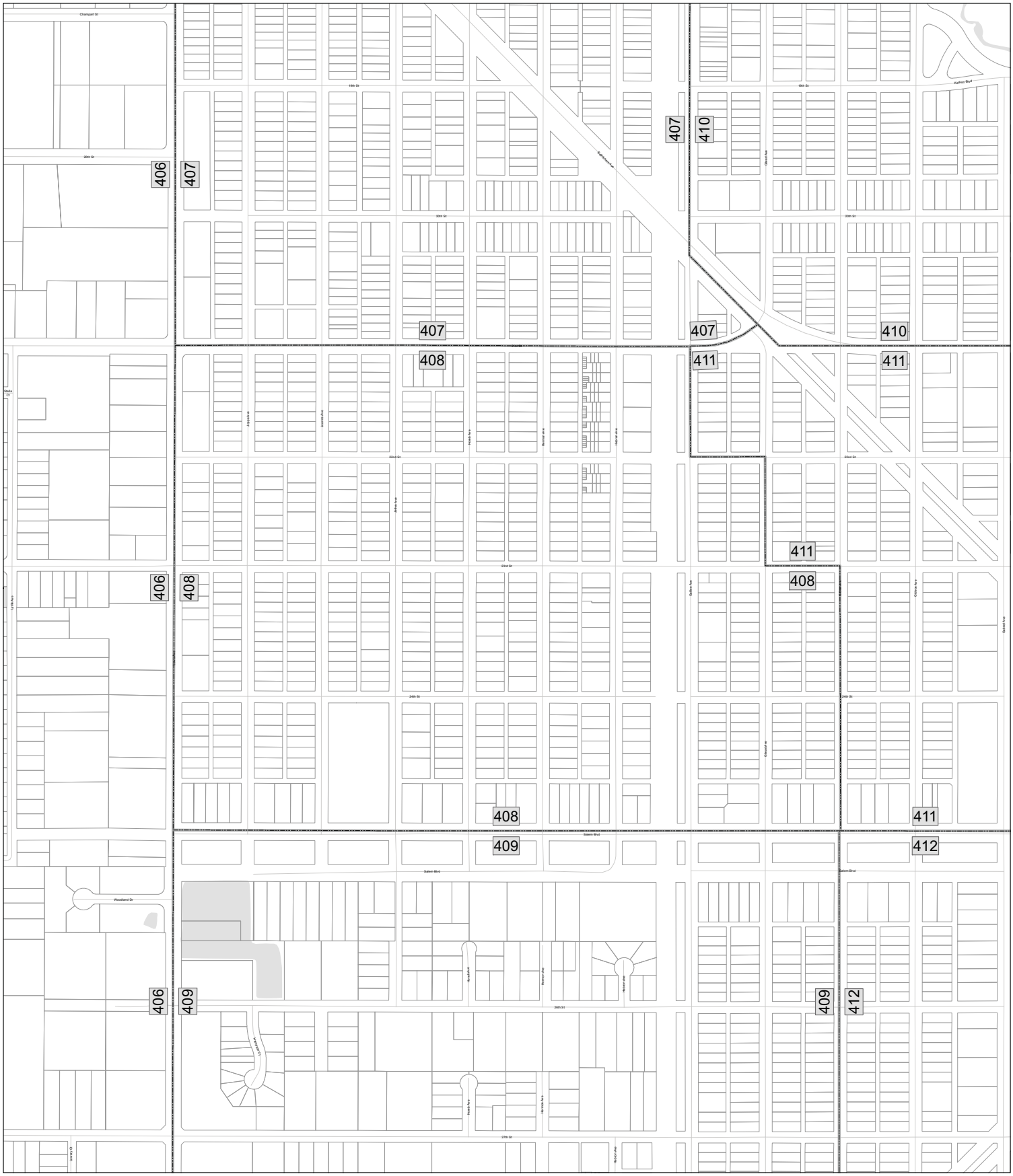

LakeCounty

Prepared By:
Lake County Dept. of Information Technology
GIS/Mapping Division
18 N County St
Waukegan IL 60085
(847) 377-2373

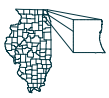

1 inch = 300 feet

123	Election Precincts		Railroads
	Election Precincts		Roads
	Parcels		Bodies of Water

15-0047

Lake County Election Precinct 409

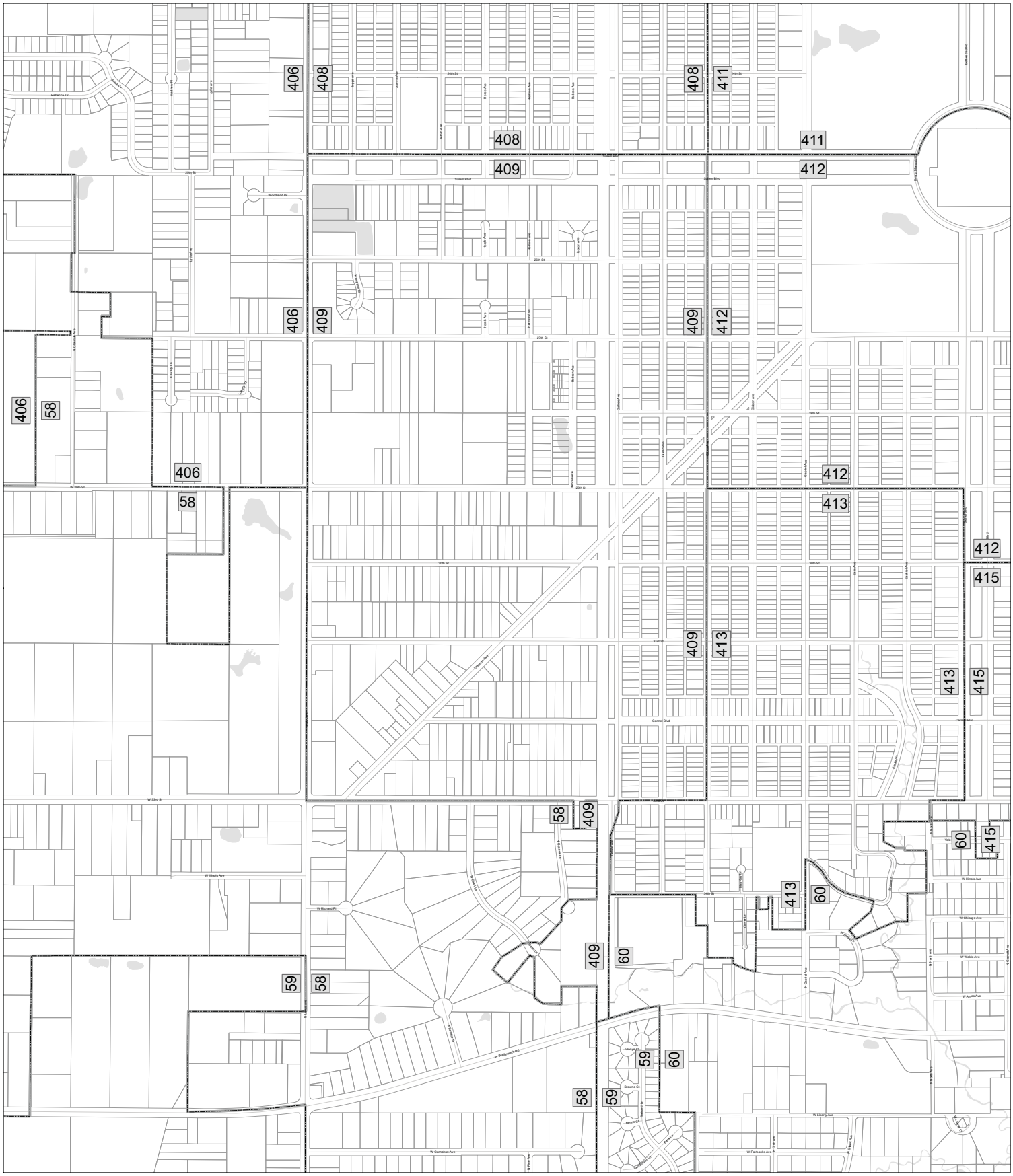
406
408
411
409
412
58
413
415
60
59
Salem Blvd
W 24th St
W 27th St
W 30th St
W 32nd St
Carmel Blvd
W Illinois Ave
W Richard Pl
W Wilmot Rd
W Carnahan Ave
W Liberty Ave
W Chicago Ave
W Waldo Ave
W Apple Ave
W Fairbanks Ave
Rebecca Dr
Woodland Dr
Glenn Ct
Glenwood Ct
Hawthorne Ln
Hawthorne Cir
Hawthorne Dr
Hawthorne Ct
Hawthorne Pl
Hawthorne Ln