Election Precinct Map Book - Lake County Board District 6

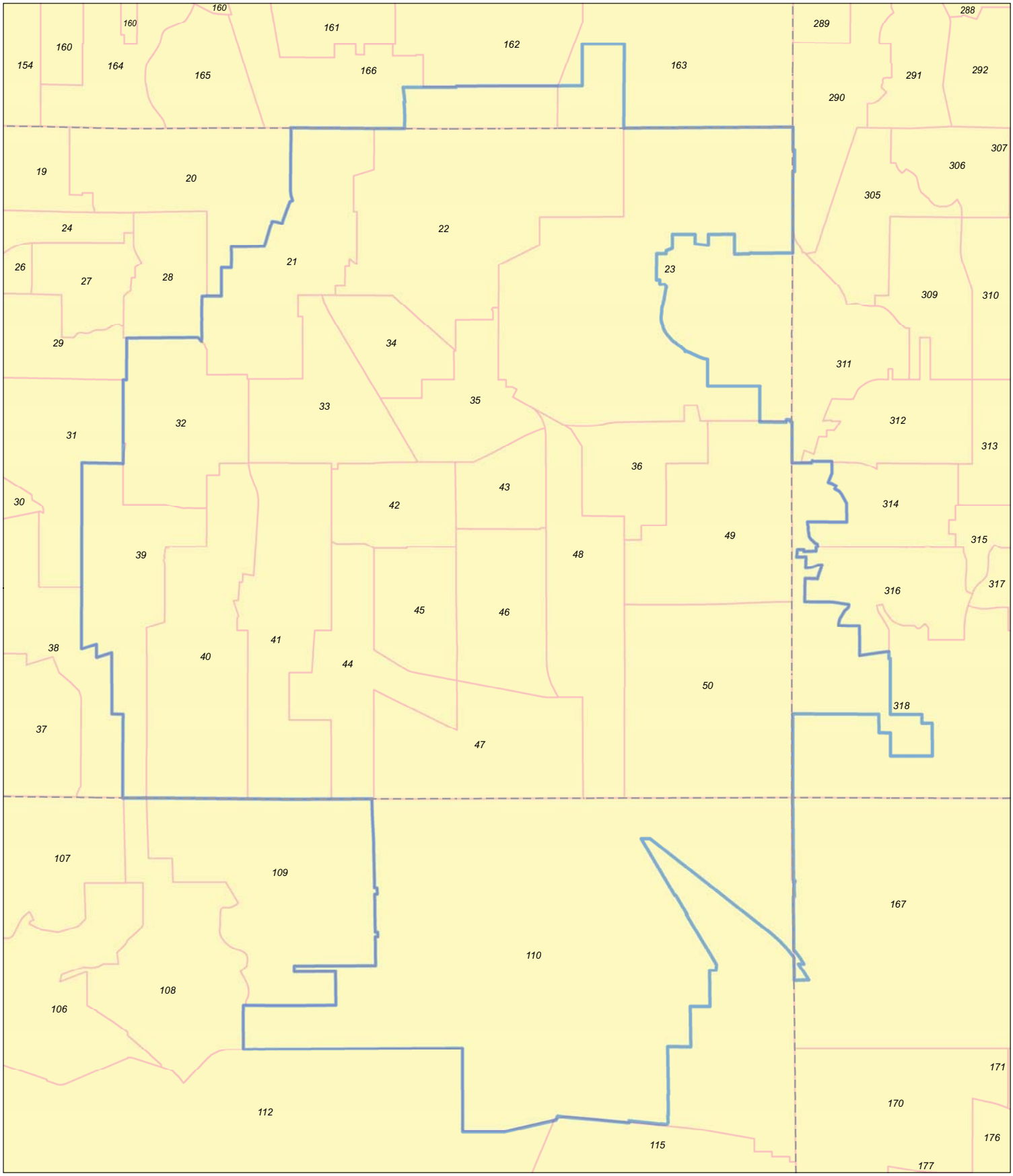

LakeCounty

Prepared By:
Lake County Dept. of Information Technology
GIS/Mapping Division
18 N County St
Waukegan IL 60085
(847) 377-2373

Lake County Board District

Townships

Election Precincts

Precincts may change after the publication of this map.
Contact the office of the Lake County Clerk at
(847) 377-2400 for current information.

Revised 2014

Lake County Election Precinct 21

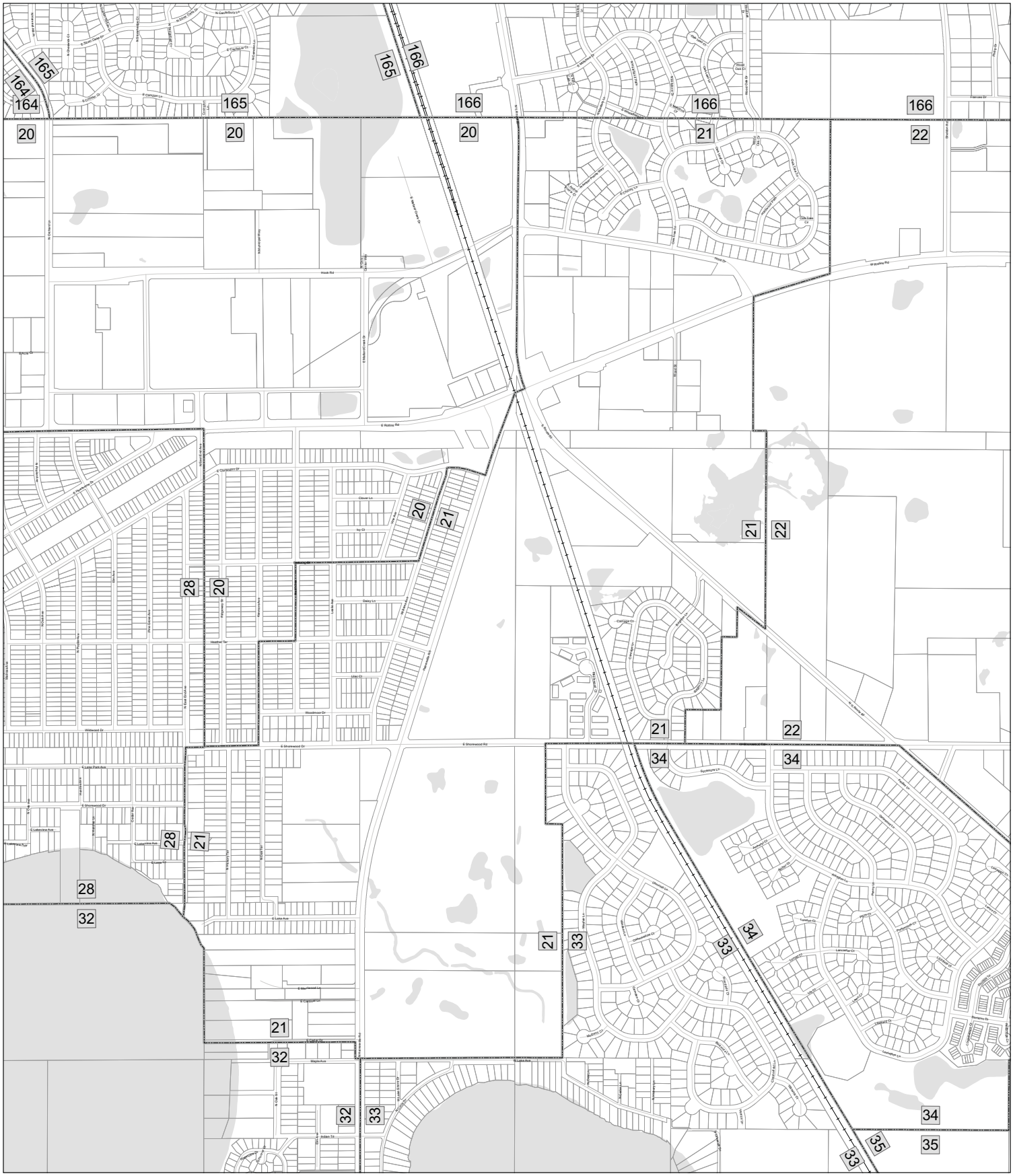
164
165
166
20
21
22
28
32
33
34
35
Hook Rd
E Rollins Rd
E Cunningham Dr
E Showwood Rd
E Lake Ave
Maple Ave
Hawthorne Rd
Milwaukee Ave
Wilson Rd
Hook Dr
W Rollins Rd
Wilderness Dr
Woodmoor Dr
Heather Ter
Daisy Ln
Clover Ln
Ivy Ct
Lilac Ct
Sycamore Ln
Cambridge Ln
Lakefair Cir
Lakeshore Dr
Lakeshore Ter
Lakeshore Cir
Lakeshore Ct
Lakeshore Pl
Lakeshore Way
Lakeshore Ln

Lake County Election Precinct 22

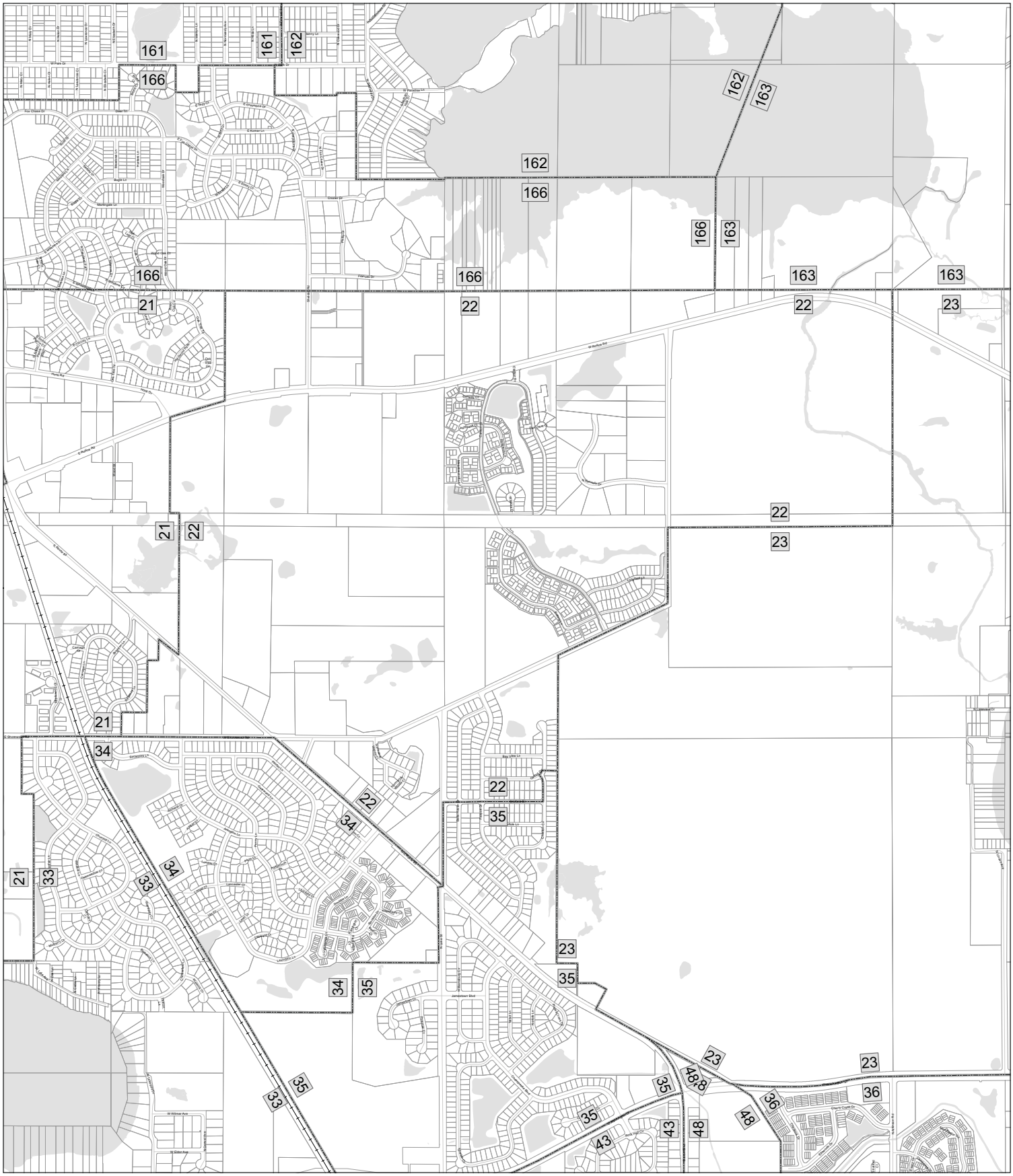

LakeCounty

Prepared By:
Lake County Dept. of Information Technology
GIS/Mapping Division
18 N County St
Waukegan IL 60085
(847) 377-2373

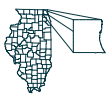

N
W E
S

1 inch = 700 feet

123	Election Precincts		Railroads
	Election Precincts		Roads
	Parcels		Bodies of Water

15-0047

Lake County Election Precinct 23

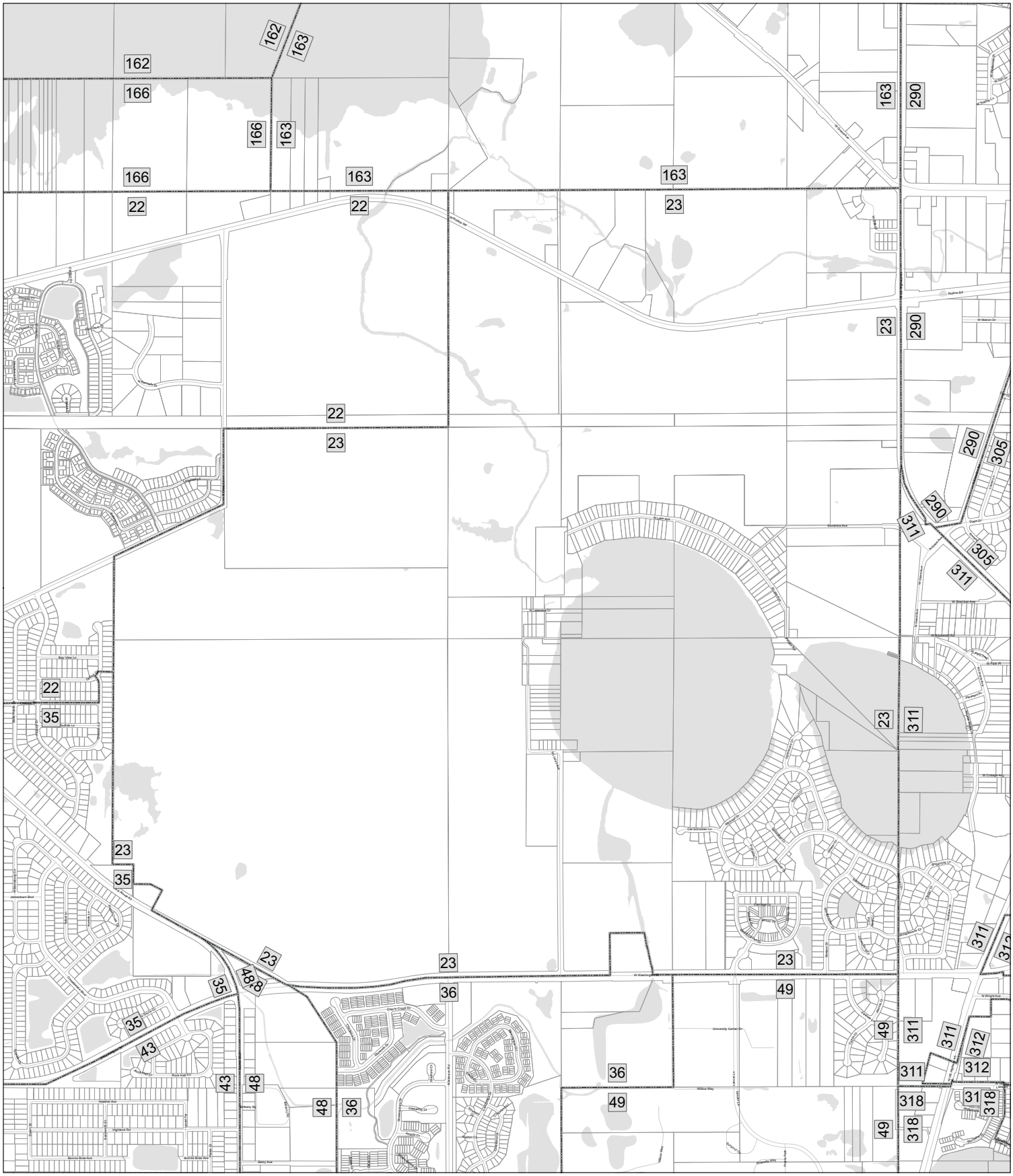

LakeCounty

Prepared By:
Lake County Dept. of Information Technology
GIS/Mapping Division
18 N County St
Waukegan IL 60085
(847) 377-2373

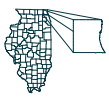

N
W E
S

1 inch = 700 feet

123	Election Precincts		Railroads
	Election Precincts		Roads
	Parcels		Bodies of Water

15-0047

Lake County Election Precinct 32

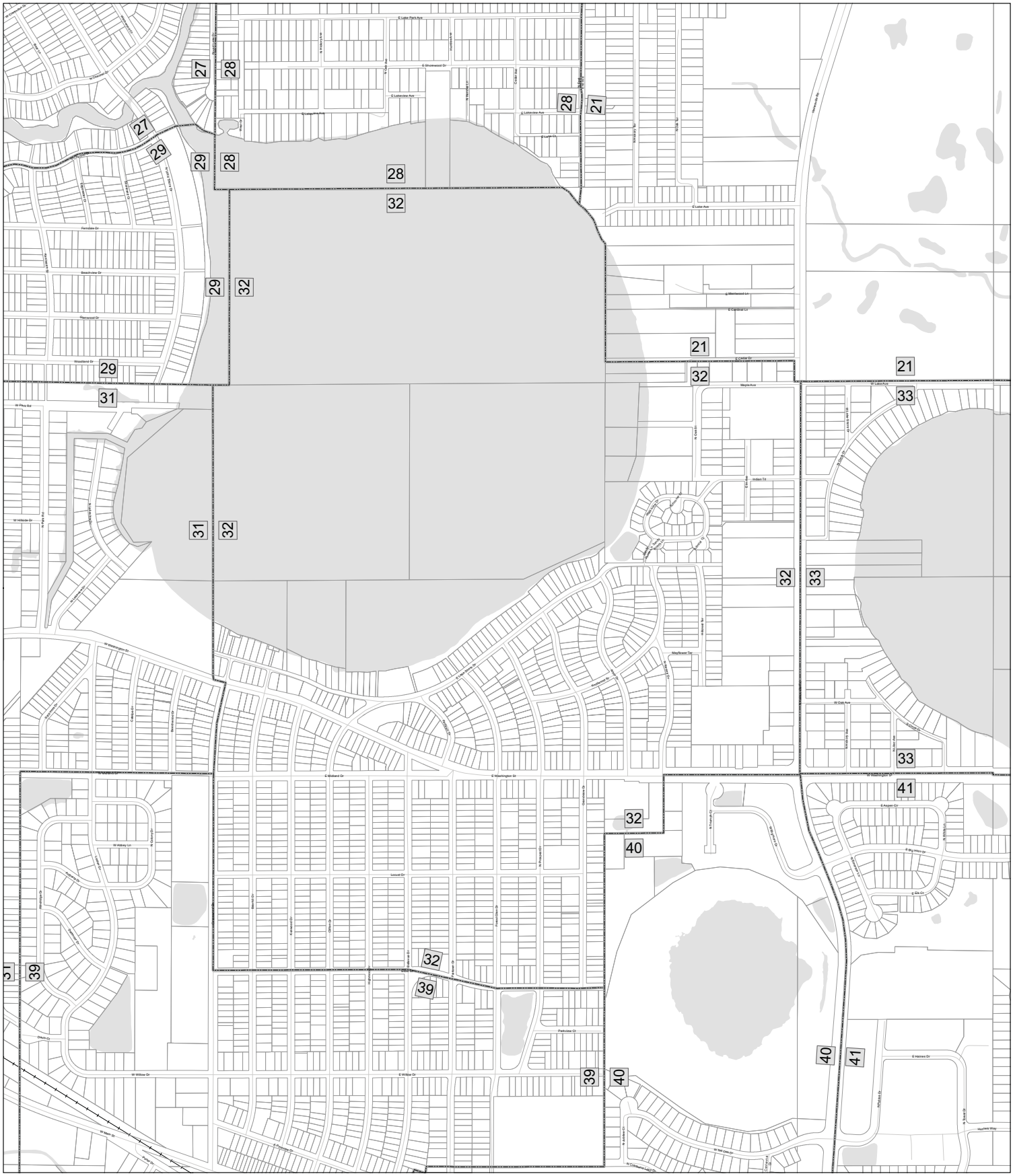
27
28
29
31
32
33
21
39
40
41
E Lake Park Ave
E Shorewood Dr
E Lakeview Ave
E Lake Ave
E Lake Cir
Fernclare Dr
Beachview Dr
Renwood Dr
Woodland Dr
W Pine Rd
W Hillside Dr
E Merlewood Ln
E Capitol Ln
E Cedar Dr
Maple Ave
E Lake Ave
N Oak St
Indian Trl
E Elm Ave
Maplewood Ln
Hickory Dr
Walnut Dr
Pine Dr
Cedar Dr
Oak Dr
Elm Dr

Lake County Election Precinct 33

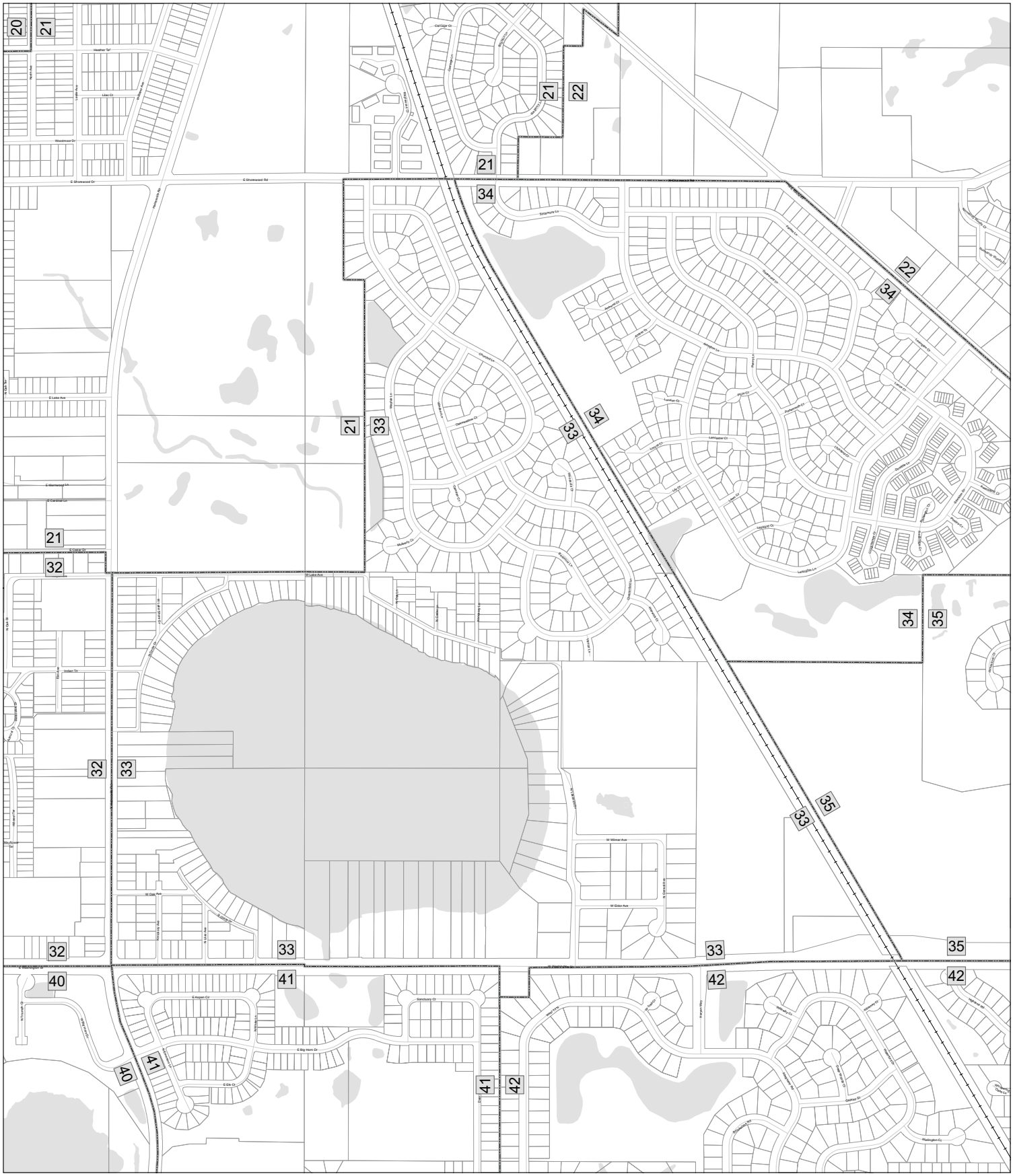
20
21
22
32
33
34
35
40
41
42
E Shorewood Rd
E Lake Ave
W Oak Ave
W Elder Ave
W Wilmar Ave
E Big Horn Dr
E Aspen Cir
Sanctuary Ct
Washington Ct
Sycamore Ln
Carriage Ct
Woodmoor Dr
Heather Tr
Lisa Ct
Indian Tr
Mayflower Tr
Hawthorne Ln
Lexington Ln
Leicester Ln
Hampton Ln
Pine Ct
Oakwood Ln
Cypress Ln
Chestnut Ln
Cypresswood Dr
Mulberry Ct
Hickory Ln
Ridgewood Ln
Oak Ln
Elm Ln
Maple Ln
Walnut Ln
Hawthorne Ln
Hawthorne Ct
Hawthorne Dr
Hawthorne Rd

Lake County Election Precinct 34

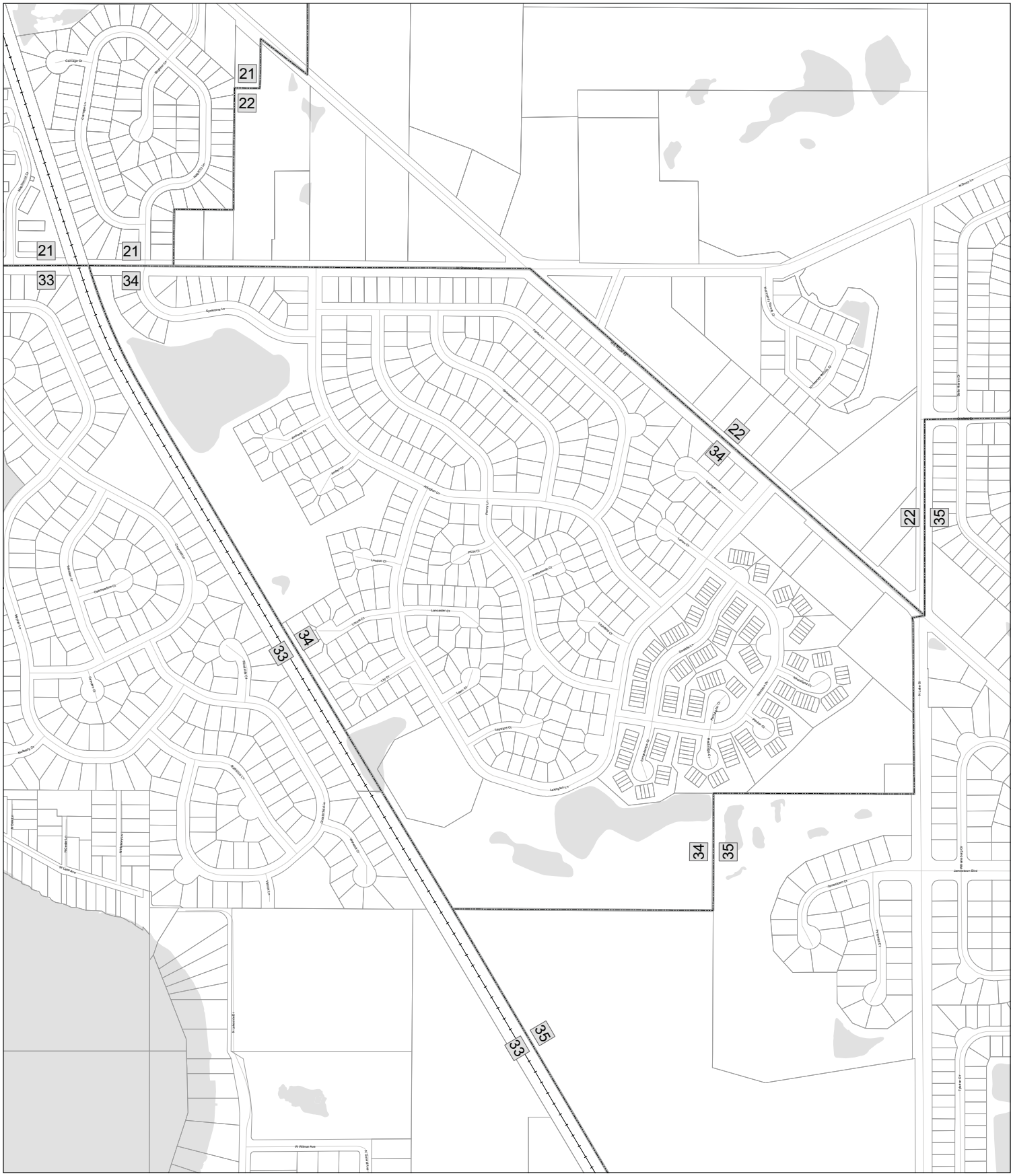
21
22
21
21
33
34
22
34
22
35
34
33
34
35
33
35
33
Carriage Ct
Sycamore Ln
Pine Ln
Hillcrest Ct
Arbor Ct
Allington Ln
Lexington Ct
Lincoln Ct
Pizzo Ct
Pittsburgh Ct
Lancaster Ct
Hancock Ct
Lincoln Ct
Newport Ct
Leighton Ln
Oxford Ct
Dartmouth Ct
Cambridge Ln
Mulberry Ct
Kensington Ln
Hawthorne Ln
Hawthorne Ln
Hawthorne Ln
Cambridge Ln
Cambridge Ln
Cambridge

Lake County Election Precinct 35

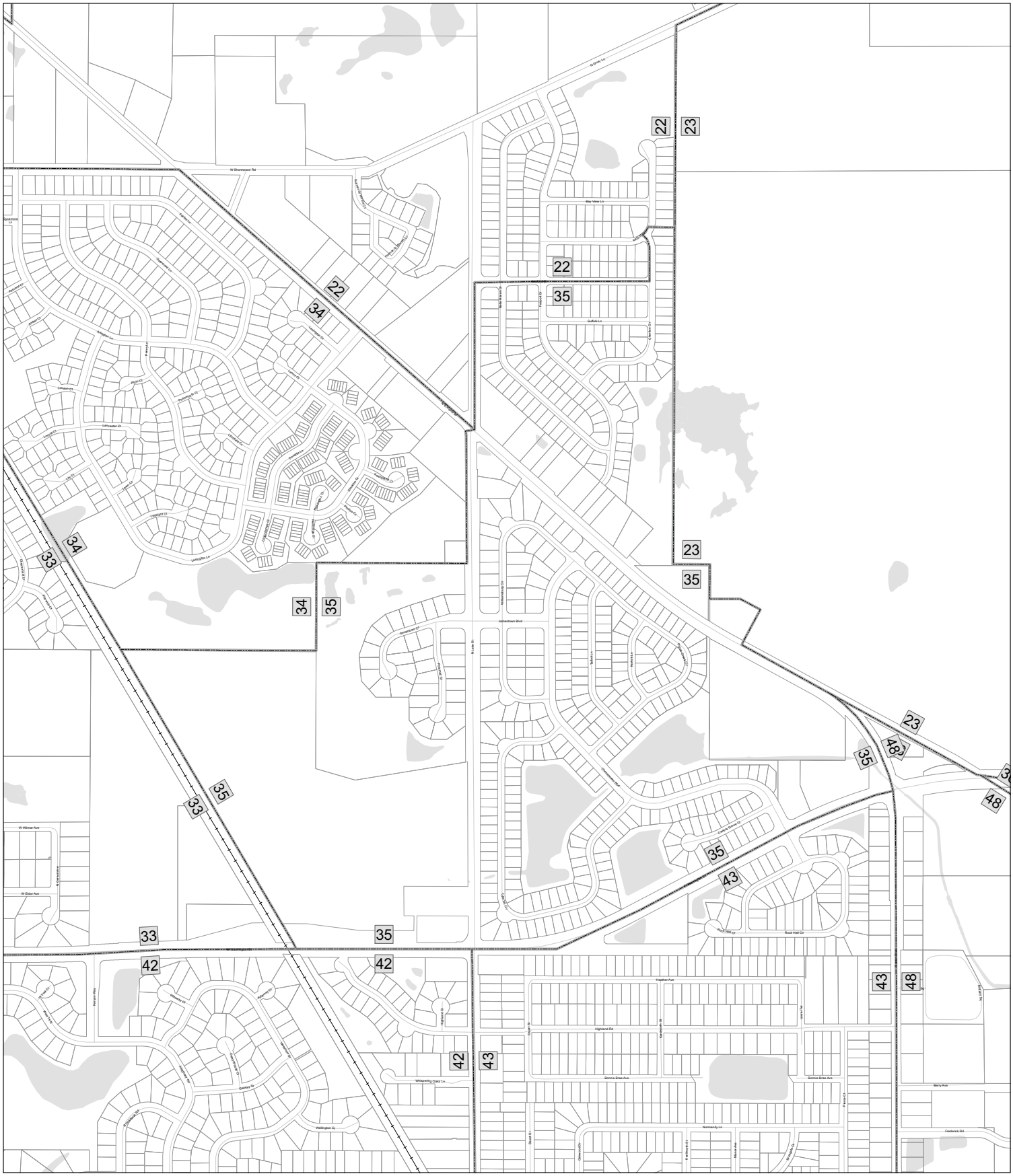

LakeCounty

Prepared By:
Lake County Dept. of Information Technology
GIS/Mapping Division
18 N County St
Waukegan IL 60085
(847) 377-2373

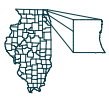

1 inch = 400 feet

123	Election Precincts		Railroads
	Election Precincts		Roads
	Parcels		Bodies of Water

15-0047

Lake County Election Precinct 36

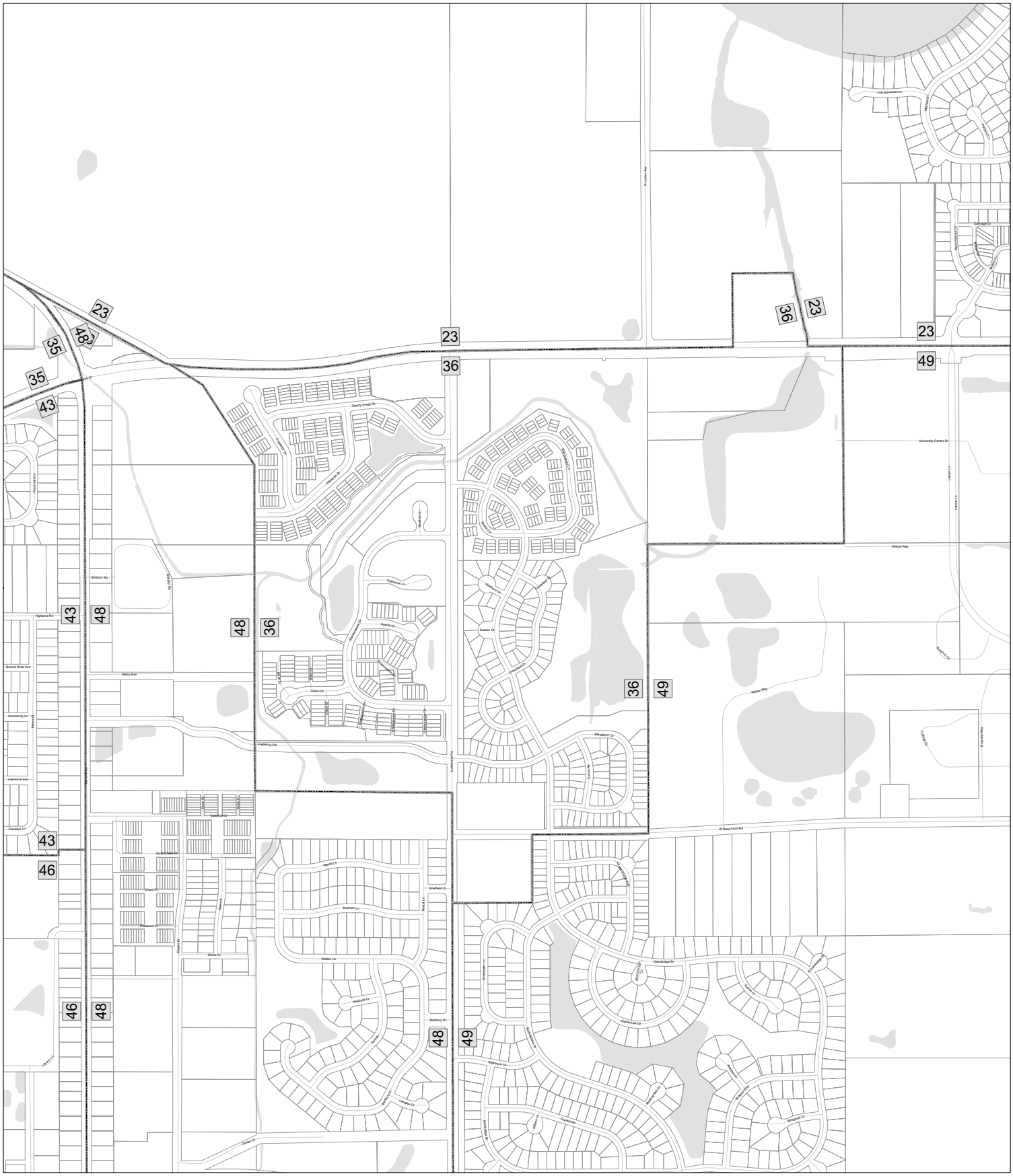
23
48
35
43
46
36
49
Highland Rd
Berry Ave
Bonnie Brae Ave
Lawrence Ave
Fairview Ln
Frederick Rd
Grand Ave
Cedar Rd
Cedar Dr
Lakeview Dr
Cherry Creek Dr
Stanford Dr
Sheffield Dr
Cambridge Dr
Walton Ln
Durham Ln
Sandbury Dr
Sussex Dr
Stratford Dr
Wellington Dr
Willow Way
University Center Dr
Larsen Ln
Hunter Way
Cedar Dr
Bradford Dr
Hillcrest Dr
Hillcrest Ln
Hillcrest Ct
Cat Sylvester Ln
Hawthorne Ln
Hawthorne Ct
Carriage Ct
Hawthorne Dr
Hawthorne Ln
Hawthorne Ct
Hawthorne Ln
Hawthorne Ct
Hawthorne Ln
Hawthorne Ct

Lake County Election Precinct 39

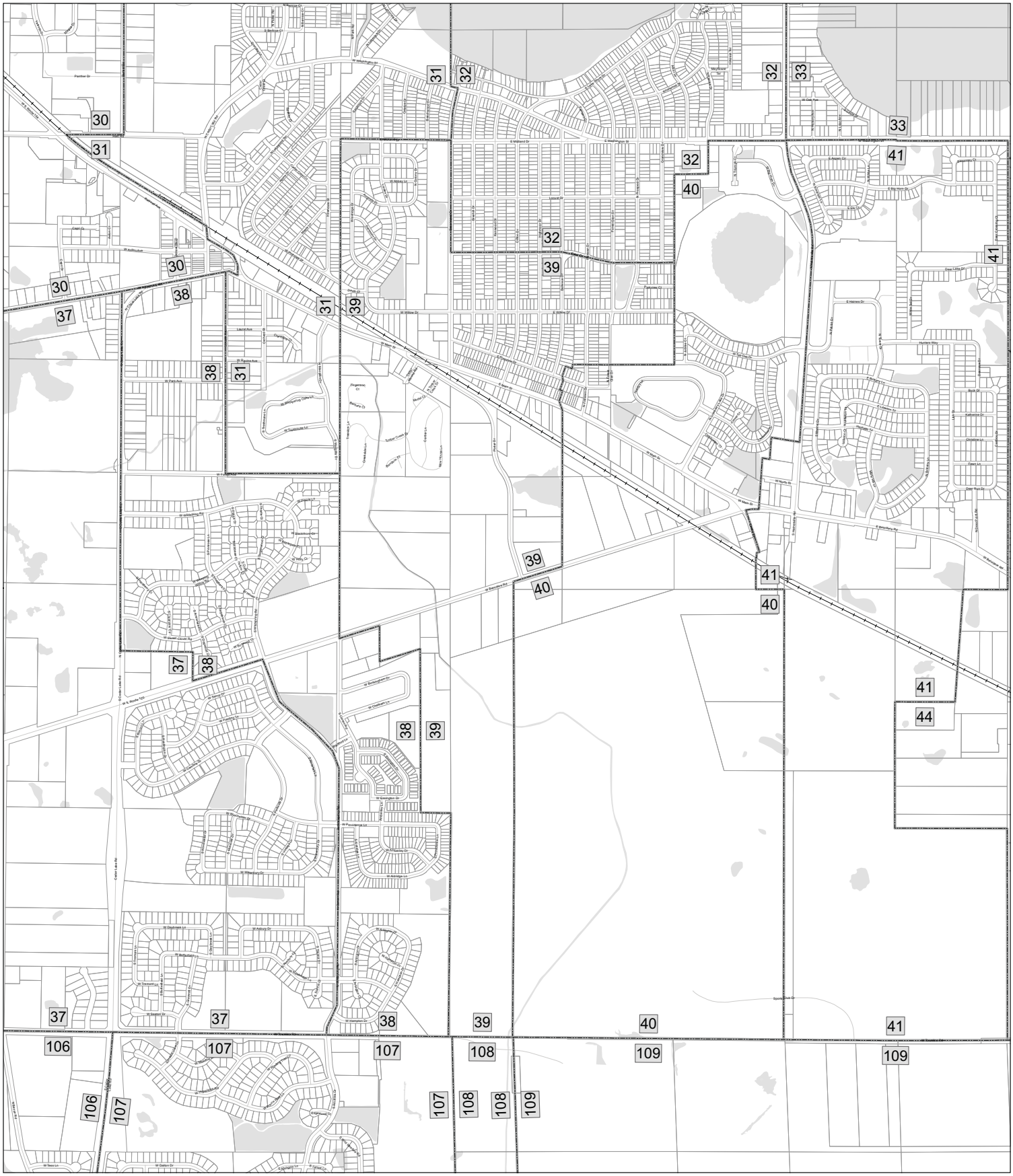

LakeCounty

Prepared By:
Lake County Dept. of Information Technology
GIS/Mapping Division
18 N County St
Waukegan IL 60085
(847) 377-2373

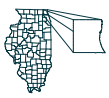

1 inch = 700 feet

123 Election Precincts

Election Precincts

Parcels

Railroads

Roads

Bodies of Water

15-0047

Lake County Election Precinct 40

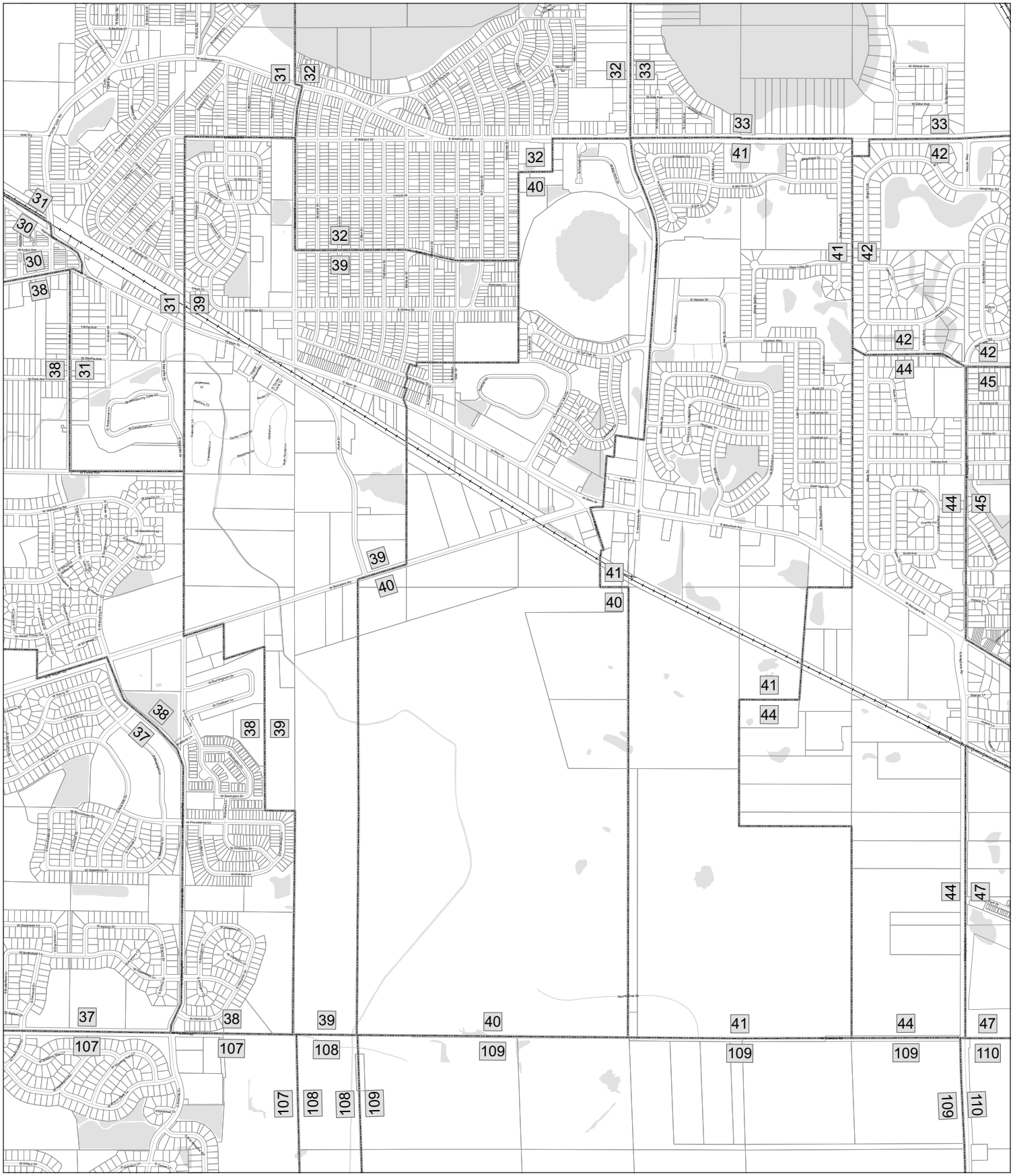

LakeCounty

Prepared By:
Lake County Dept. of Information Technology
GIS/Mapping Division
18 N County St
Waukegan IL 60085
(847) 377-2373

1 inch = 700 feet

123 Election Precincts

Railroads

Election Precincts

Roads

Parcels

Bodies of Water

15-0047

Lake County Election Precinct 41

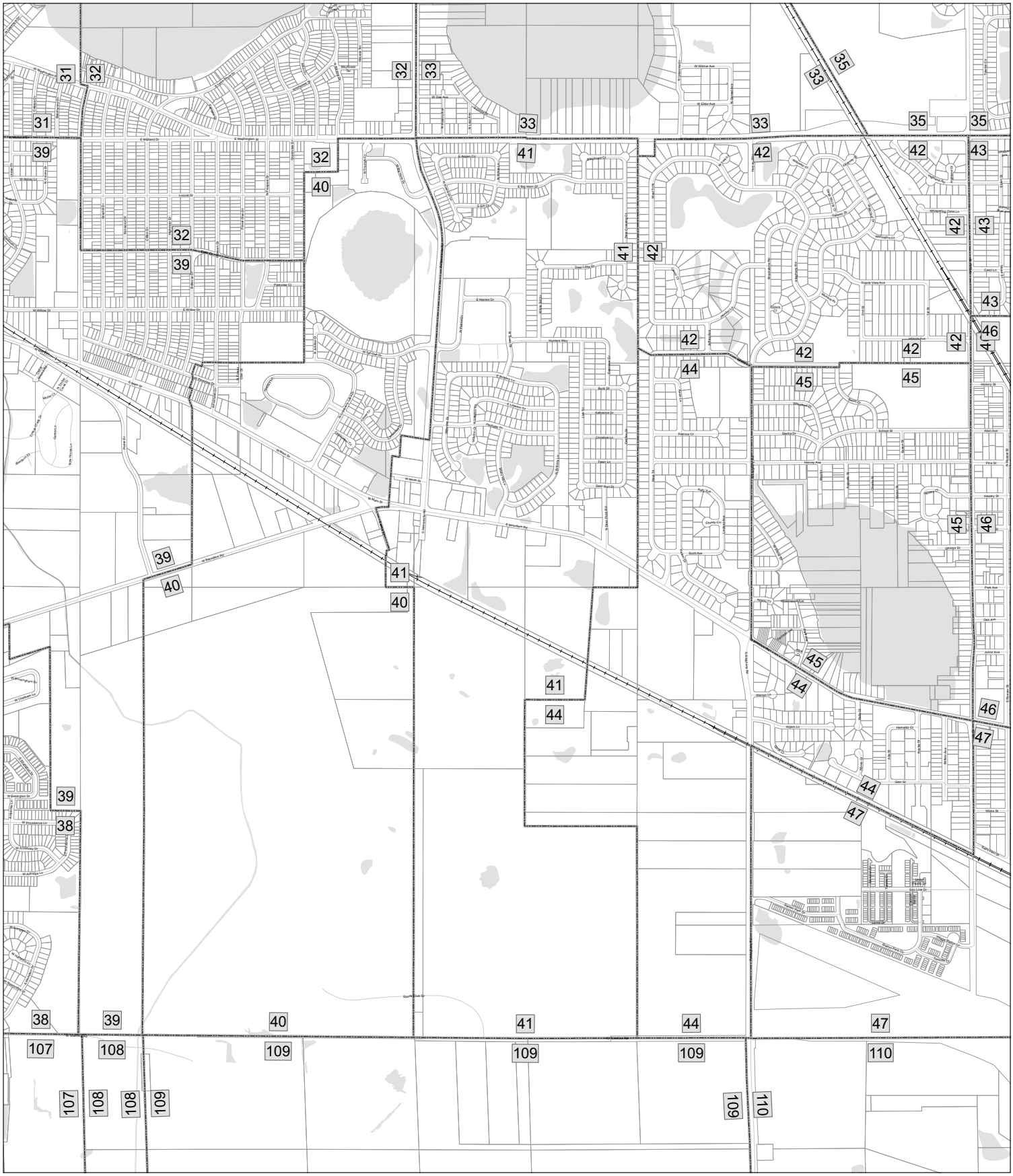

LakeCounty

Prepared By:
Lake County Dept. of Information Technology
GIS/Mapping Division
18 N County St
Waukegan IL 60085
(847) 377-2373

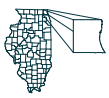

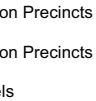

1 inch = 700 feet

123	Election Precincts		Railroads
	Election Precincts		Roads
	Parcels		Bodies of Water

15-0047

Lake County Election Precinct 42

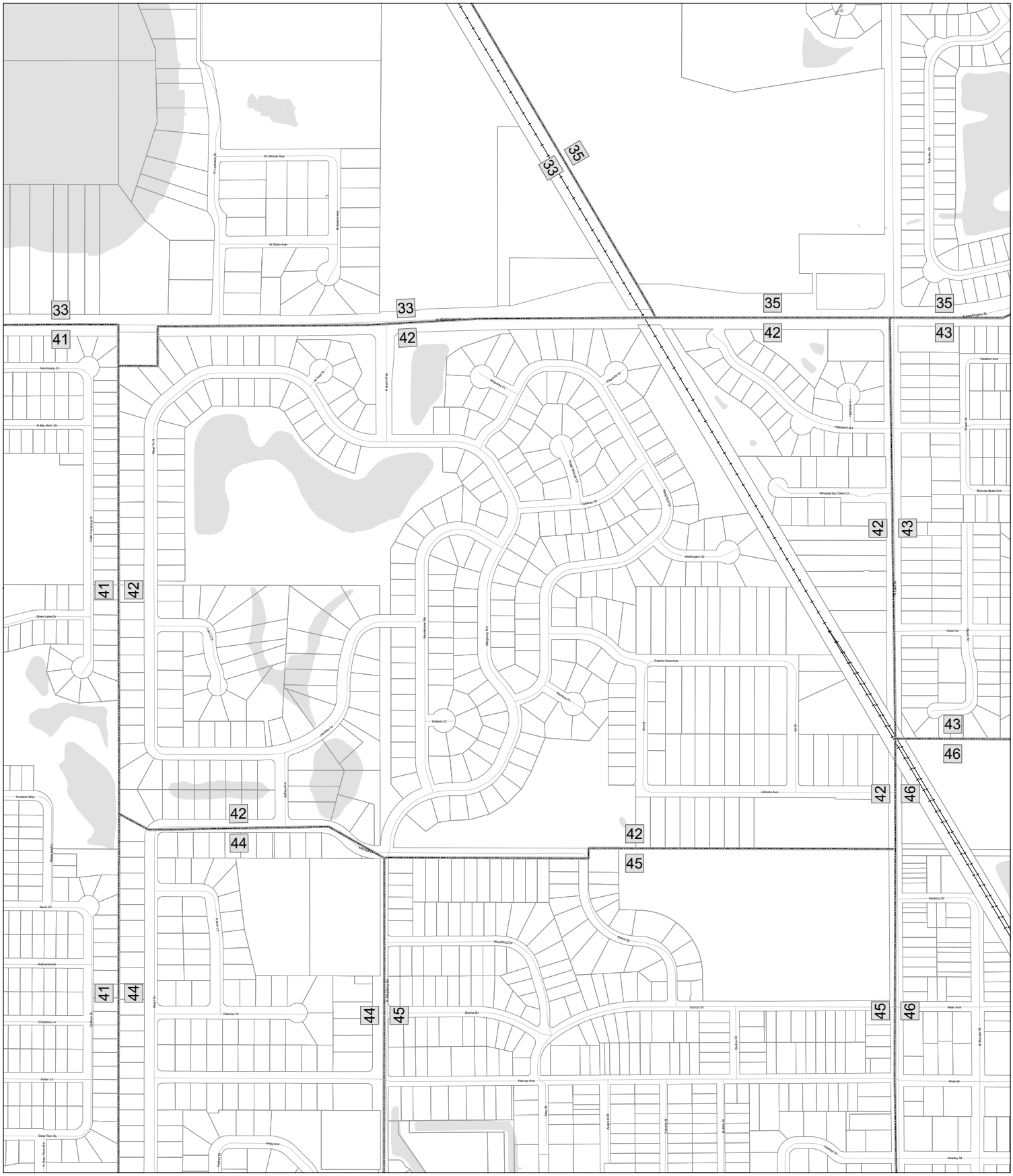

LakeCounty

Prepared By:
Lake County Dept. of Information Technology
GIS/Mapping Division
18 N County St
Waukegan IL 60085
(847) 377-2373

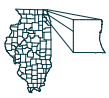

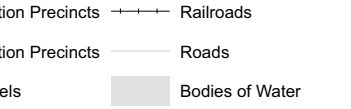

1 inch = 300 feet

123	Election Precincts		Railroads
	Election Precincts		Roads
	Parcels		Bodies of Water

15-0047

Lake County Election Precinct 43

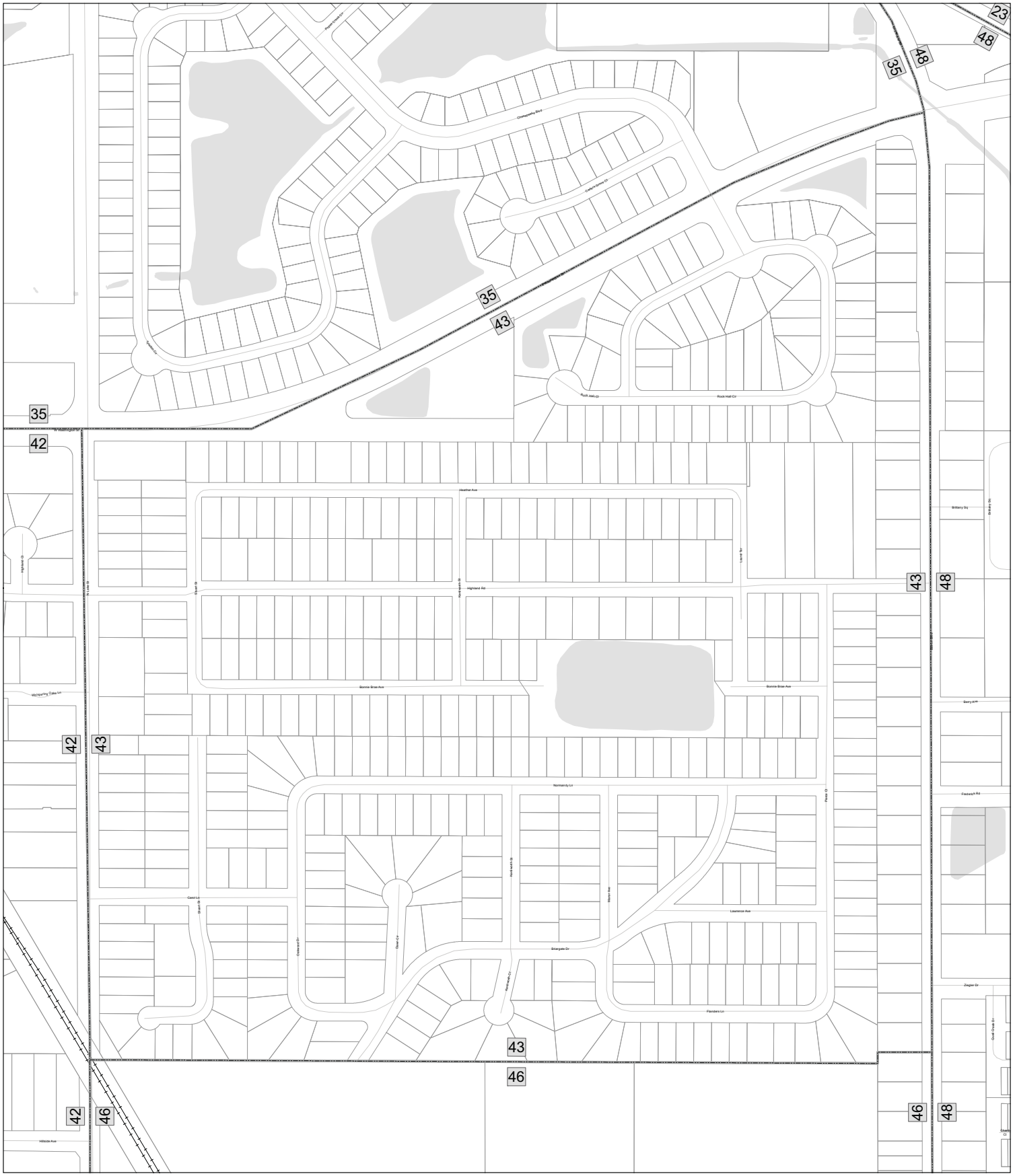

LakeCounty

Prepared By:
Lake County Dept. of Information Technology
GIS/Mapping Division
18 N County St
Waukegan IL 60085
(847) 377-2373

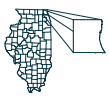

N
W E
S

1 inch = 200 feet

123	Election Precincts		Railroads
	Election Precincts		Roads
	Parcels		Bodies of Water

15-0047

Lake County Election Precinct 44

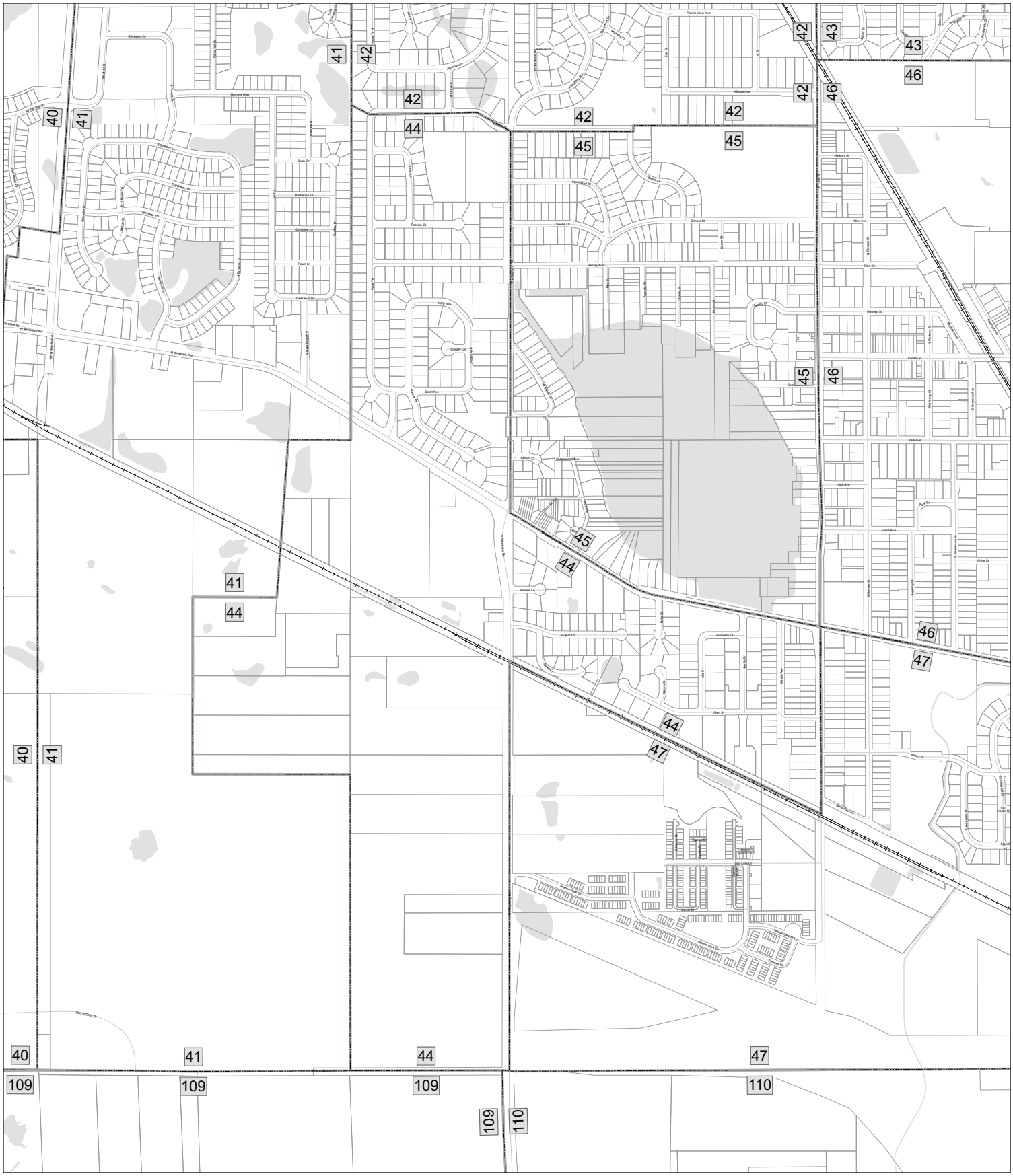

LakeCounty

Prepared By:
Lake County Dept. of Information Technology
GIS/Mapping Division
18 N County St
Waukegan IL 60085
(847) 377-2373

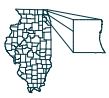

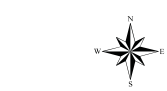

1 inch = 500 feet

123	Election Precincts		Railroads
	Election Precincts		Roads
	Parcels		Bodies of Water

15-0047

Lake County Election Precinct 45

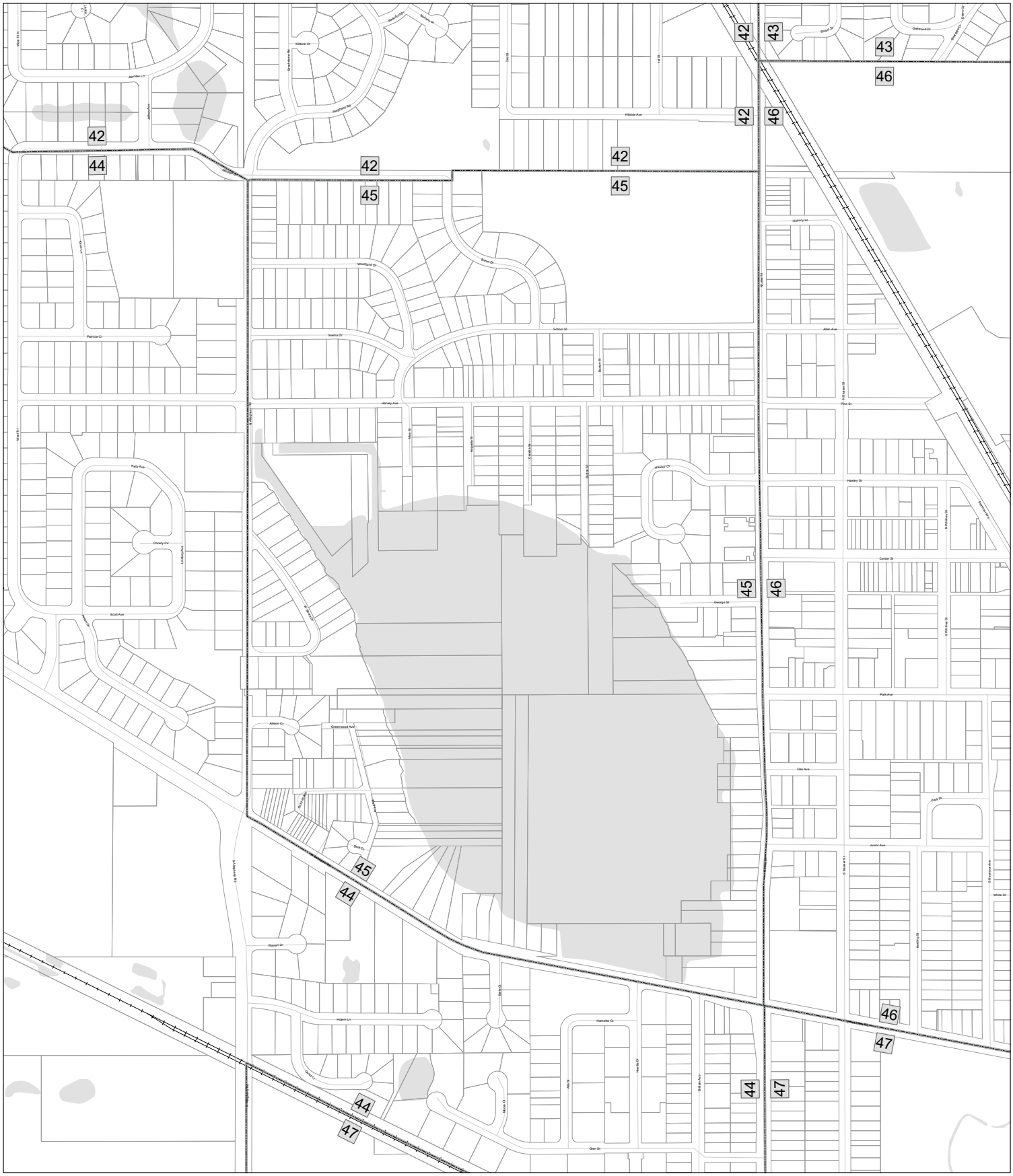

LakeCounty

Prepared By:
Lake County Dept. of Information Technology
GIS/Mapping Division
18 N County St
Waukegan IL 60085
(847) 377-2373

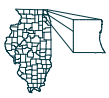

1 inch = 300 feet

123	Election Precincts		Railroads
	Election Precincts		Roads
	Parcels		Bodies of Water

15-0047

Lake County Election Precinct 46

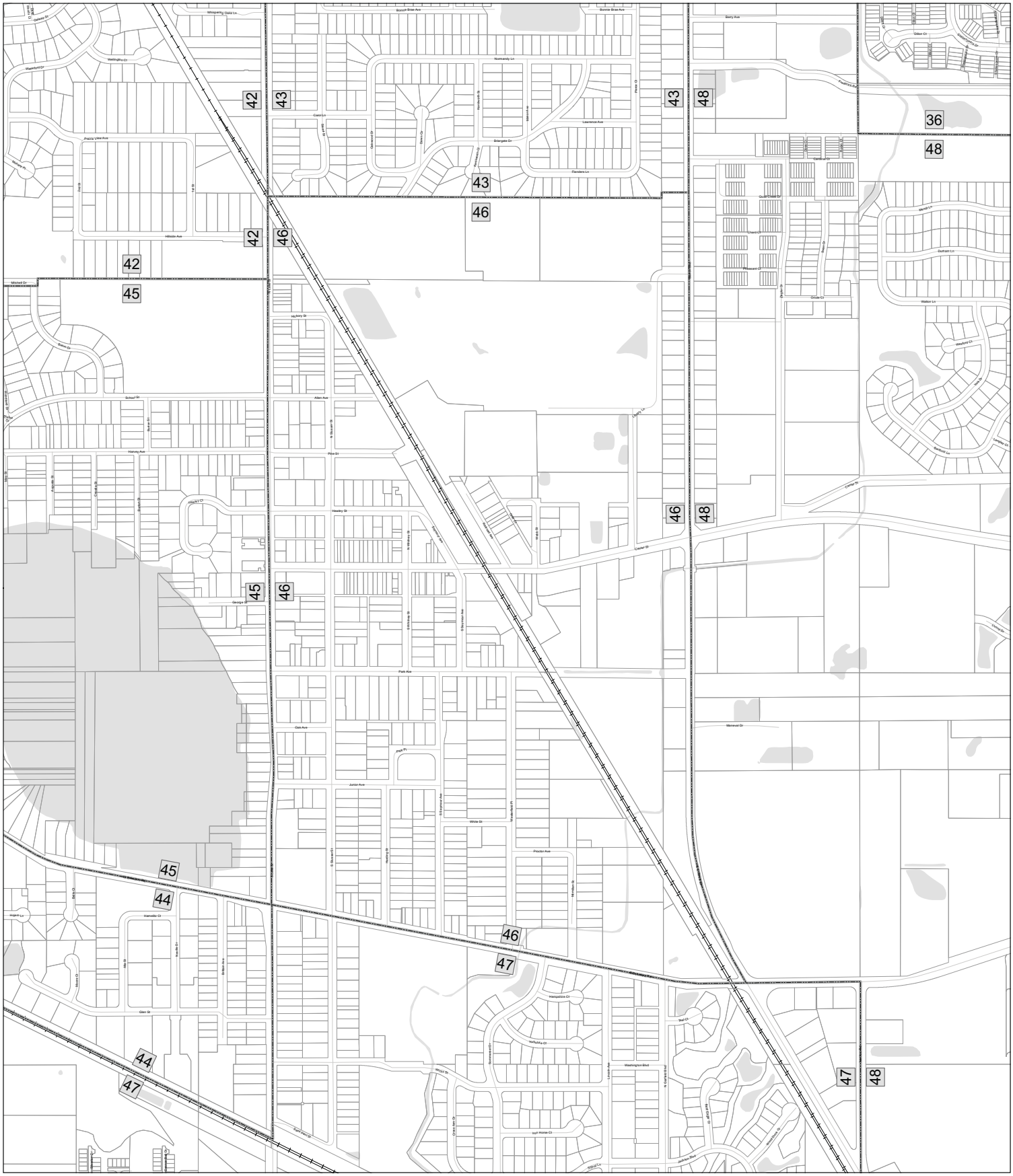
42
43
46
45
48
36
44
47
Washington Blvd
Hickory St
Park Ave
Oak Ave
Junior Ave
White St
Proctor Ave
Hawley St
Lincoln Ave
Grand Ave
Hillside Ave
Harvey Ave
Pine St
Cedar St
Glen St
Hazelle Ct
Hazelle Dr
Hazelle Ln
Hazelle Pl
Hazelle Rd
Hazelle Ter
Hazelle Way
Hazelle Wy
Hazelle Cir
Hazelle Cl

Lake County Election Precinct 47

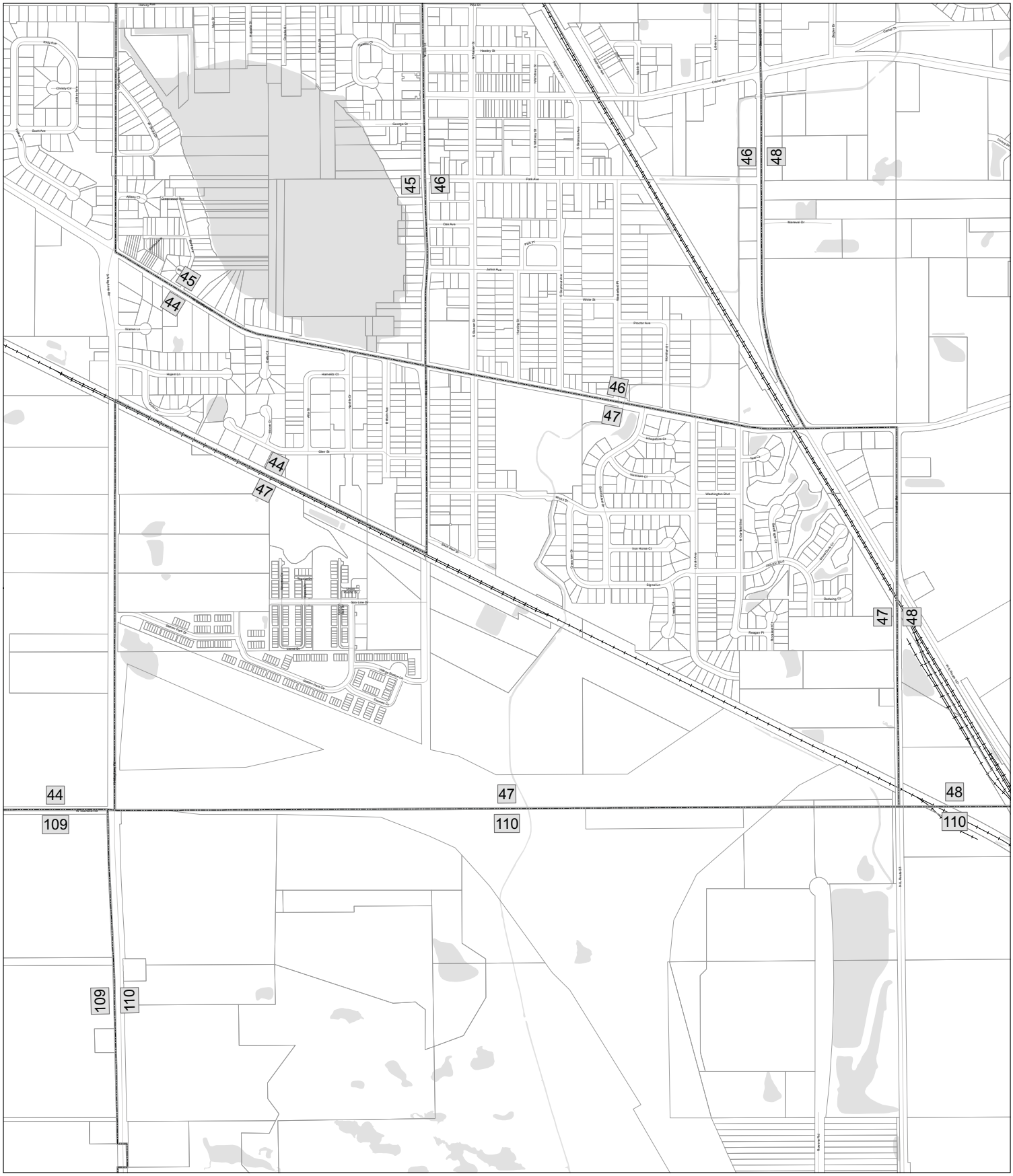

LakeCounty

Prepared By:
Lake County Dept. of Information Technology
GIS/Mapping Division
18 N County St
Waukegan IL 60085
(847) 377-2373

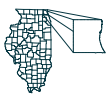

N
W E
S

1 inch = 500 feet

123	Election Precincts		Railroads
	Election Precincts		Roads
	Parcels		Bodies of Water

15-0047

Lake County Election Precinct 48

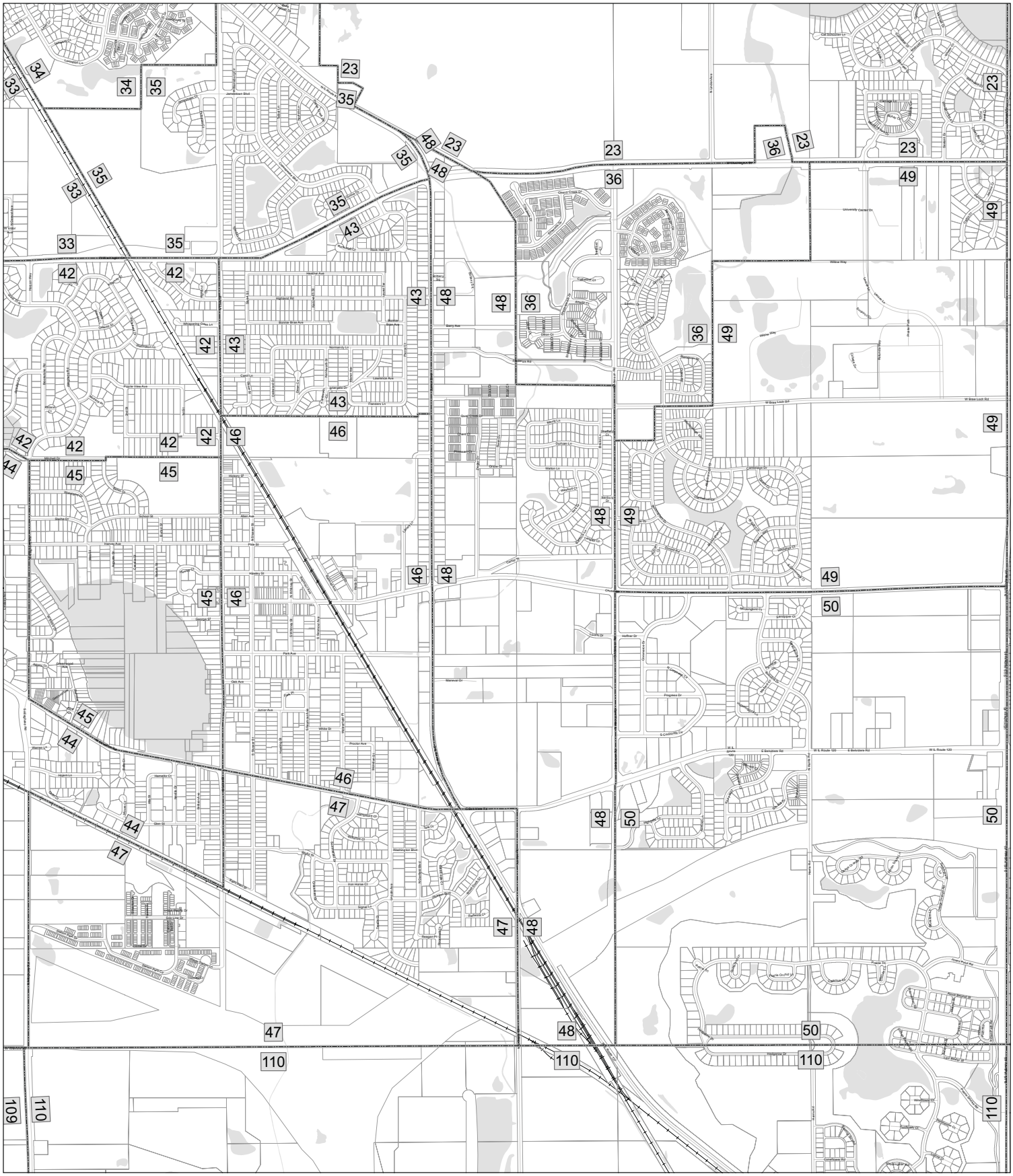

LakeCounty

Prepared By:
Lake County Dept. of Information Technology
GIS/Mapping Division
18 N County St
Waukegan IL 60085
(847) 377-2373

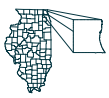

N
W E
S

1 inch = 800 feet

123	Election Precincts		Railroads
	Election Precincts		Roads
	Parcels		Bodies of Water

15-0047

Lake County Election Precinct 49

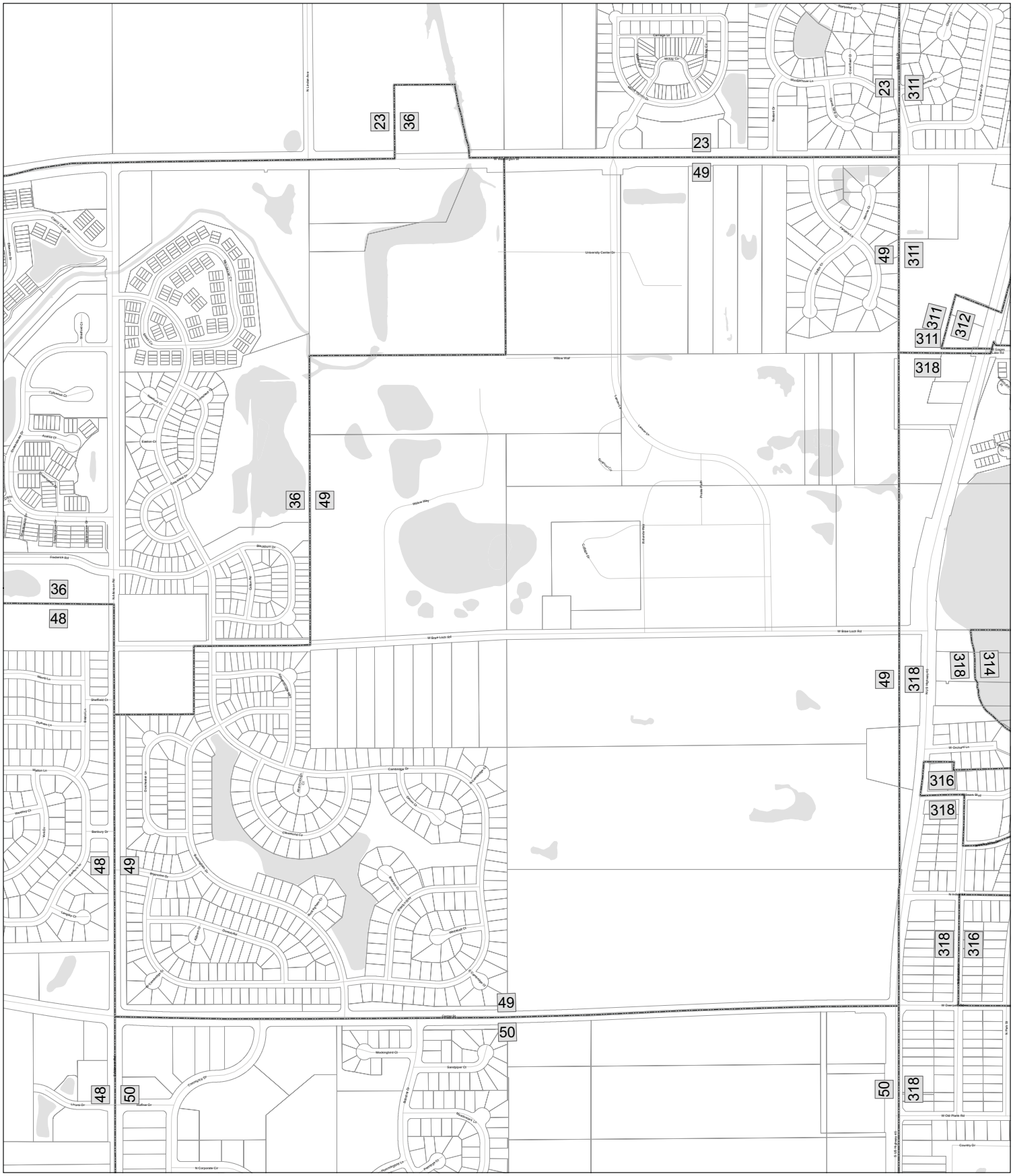

LakeCounty

Prepared By:
Lake County Dept. of Information Technology
GIS/Mapping Division
18 N County St
Waukegan IL 60085
(847) 377-2373

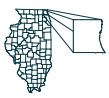

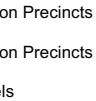

1 inch = 400 feet

123	Election Precincts		Railroads
	Election Precincts		Roads
	Parcels		Bodies of Water

15-0047

Lake County Election Precinct 50

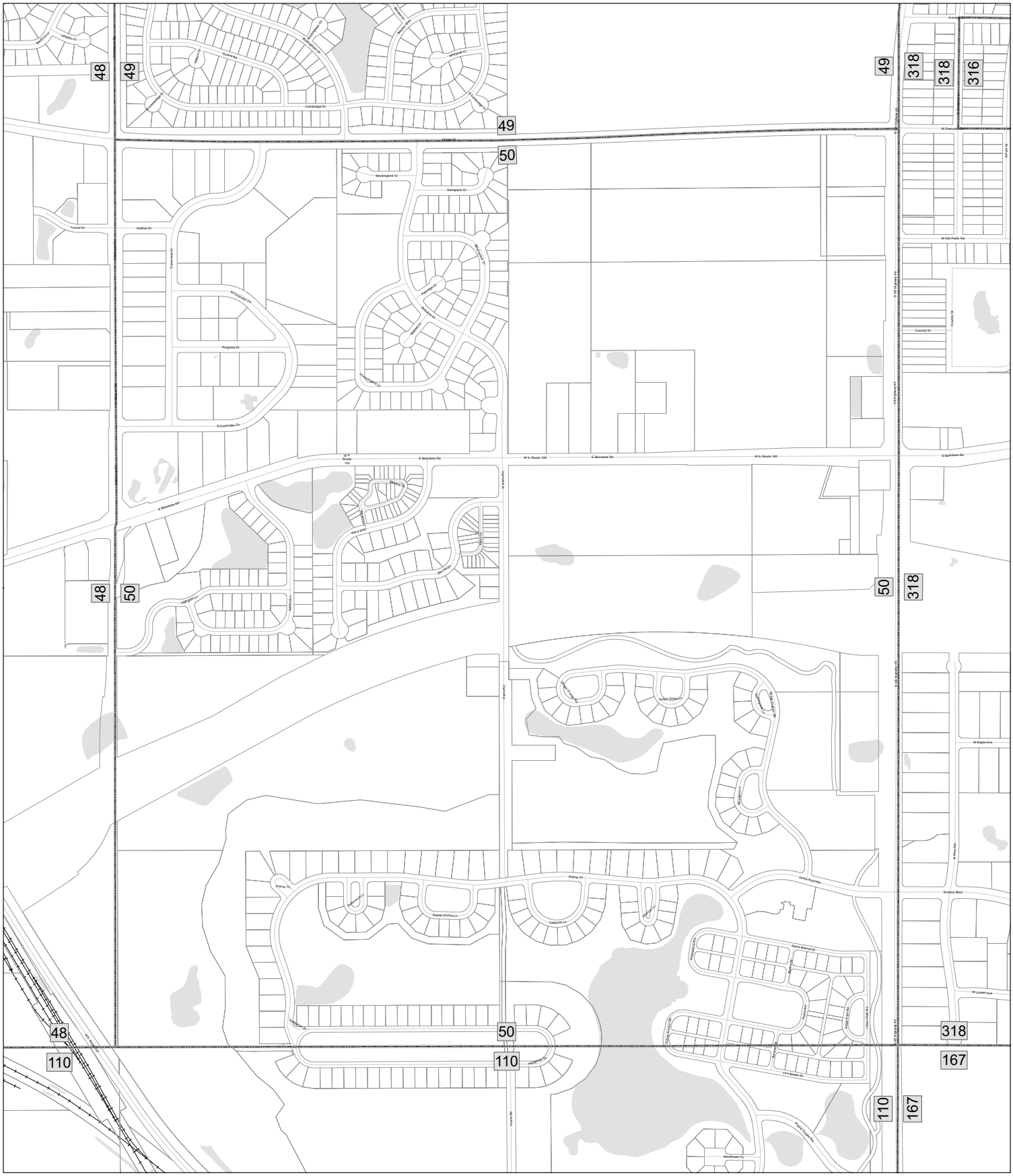
48
49
50
110
318
316
167
Cambridge Dr
Hoffner Dr
Hawk Dr
Progress Dr
S Cuthbona Dr
Mockingbird Ct
Sandpiper Ct
Hawthorne Ln
Hawthorne Ct
Pheasant Run
Stonehill Dr
Hedgerow Dr
Highgate Ln
Hawthorne Dr
E Belvidere Rd
W IL Route 120
W IL Route 120
E Belvidere Rd
Hawthorne Dr
Hawthorne Ln
Hawthorne Ct
Hawthorne Ln
Hawthorne Dr
Hawthorne Ln
Hawthorne Ct
Hawthorne Ln
Hawthorne Ct
Hawthorne Ln
Hawthorne Ct
Hawthorne Ln
Hawthorne Ln
Hawthorne Ln

Lake County Election Precinct 110

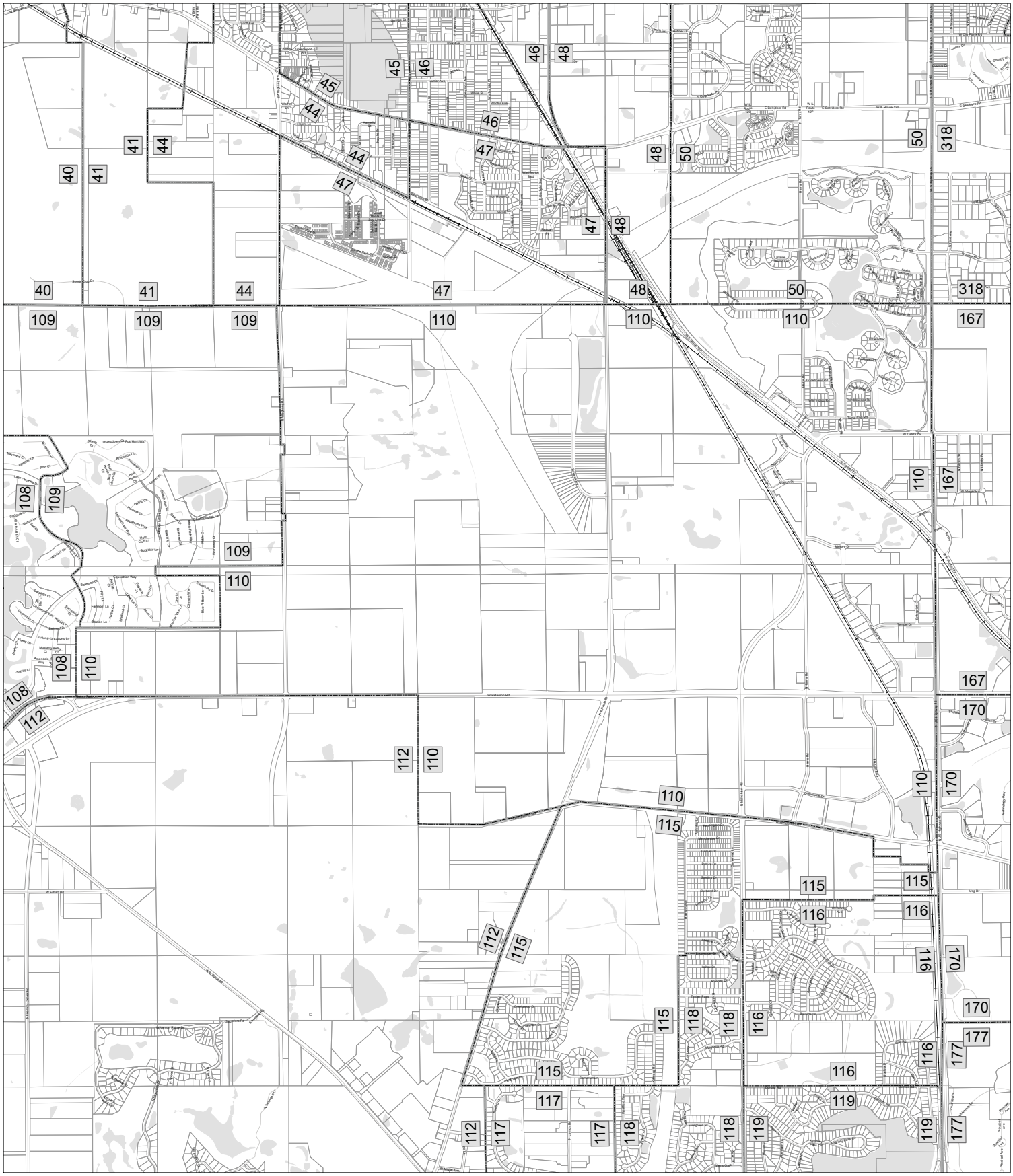

LakeCounty

Prepared By:
Lake County Dept. of Information Technology
GIS/Mapping Division
18 N County St
Waukegan IL 60085
(847) 377-2373

N
W E
S

1 inch = 1,200 feet

123	Election Precincts		Railroads
	Election Precincts		Roads
	Parcels		Bodies of Water

15-0047

Lake County Election Precinct 112

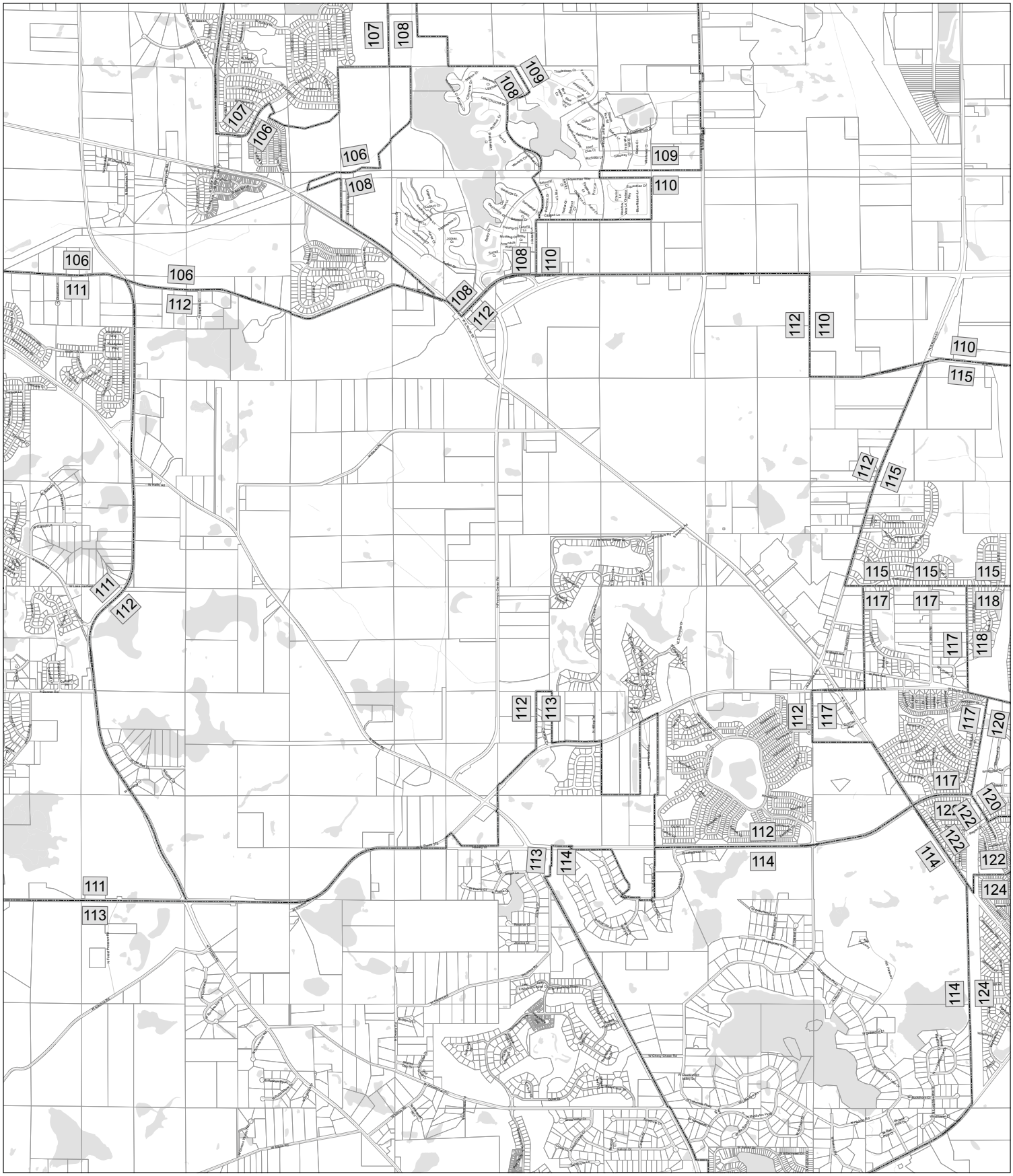

LakeCounty

Prepared By:
Lake County Dept. of Information Technology
GIS/Mapping Division
18 N County St
Waukegan IL 60085
(847) 377-2373

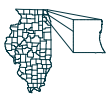

N
W E
S

1 inch = 1,500 feet

123	Election Precincts		Railroads
	Election Precincts		Roads
	Parcels		Bodies of Water

15-0047

Lake County Election Precinct 163

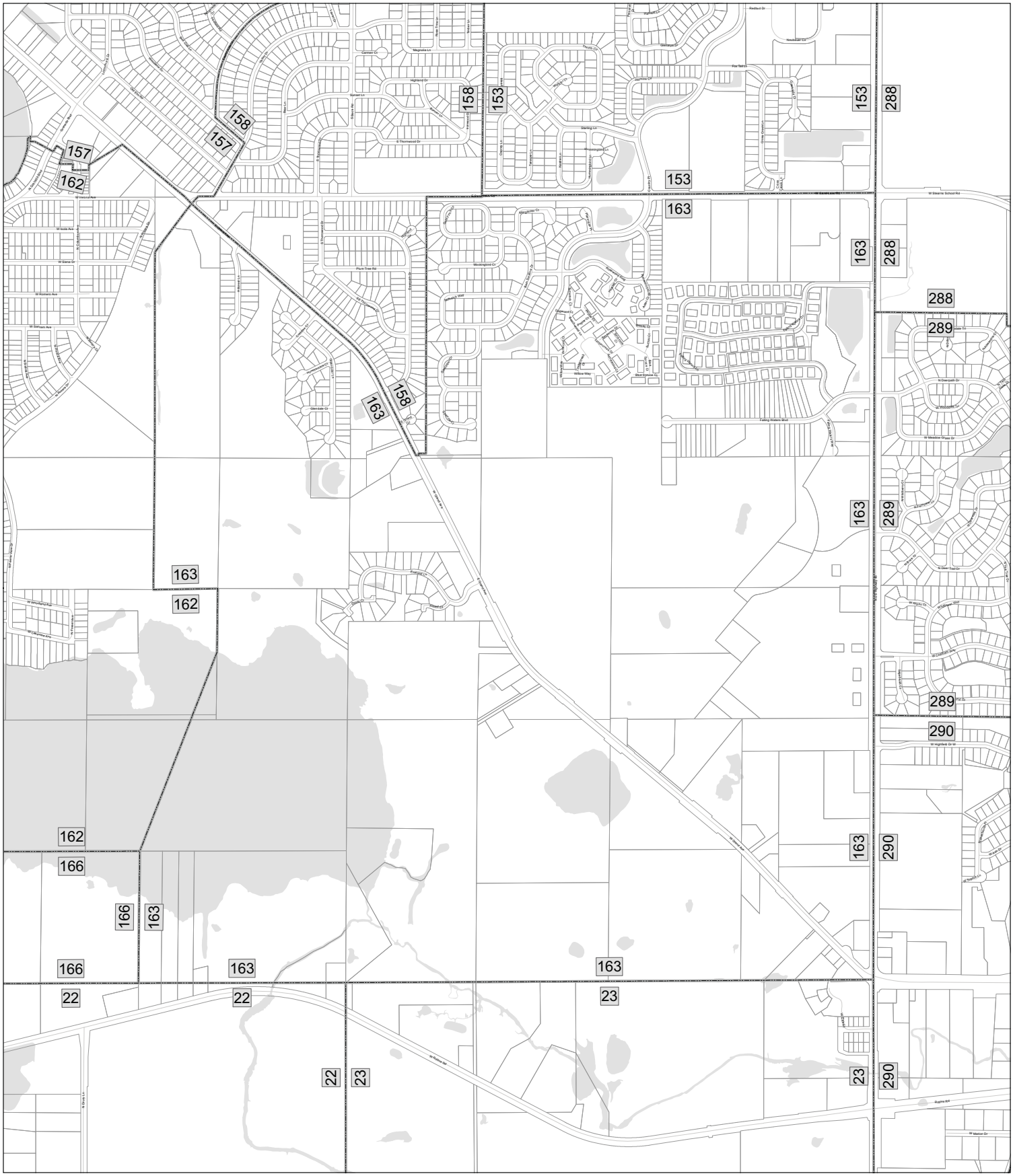

LakeCounty

Prepared By:
Lake County Dept. of Information Technology
GIS/Mapping Division
18 N County St
Waukegan IL 60085
(847) 377-2373

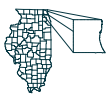

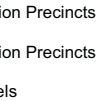

1 inch = 600 feet

123	Election Precincts		Railroads
	Election Precincts		Roads
	Parcels		Bodies of Water

15-0047

Lake County Election Precinct 166

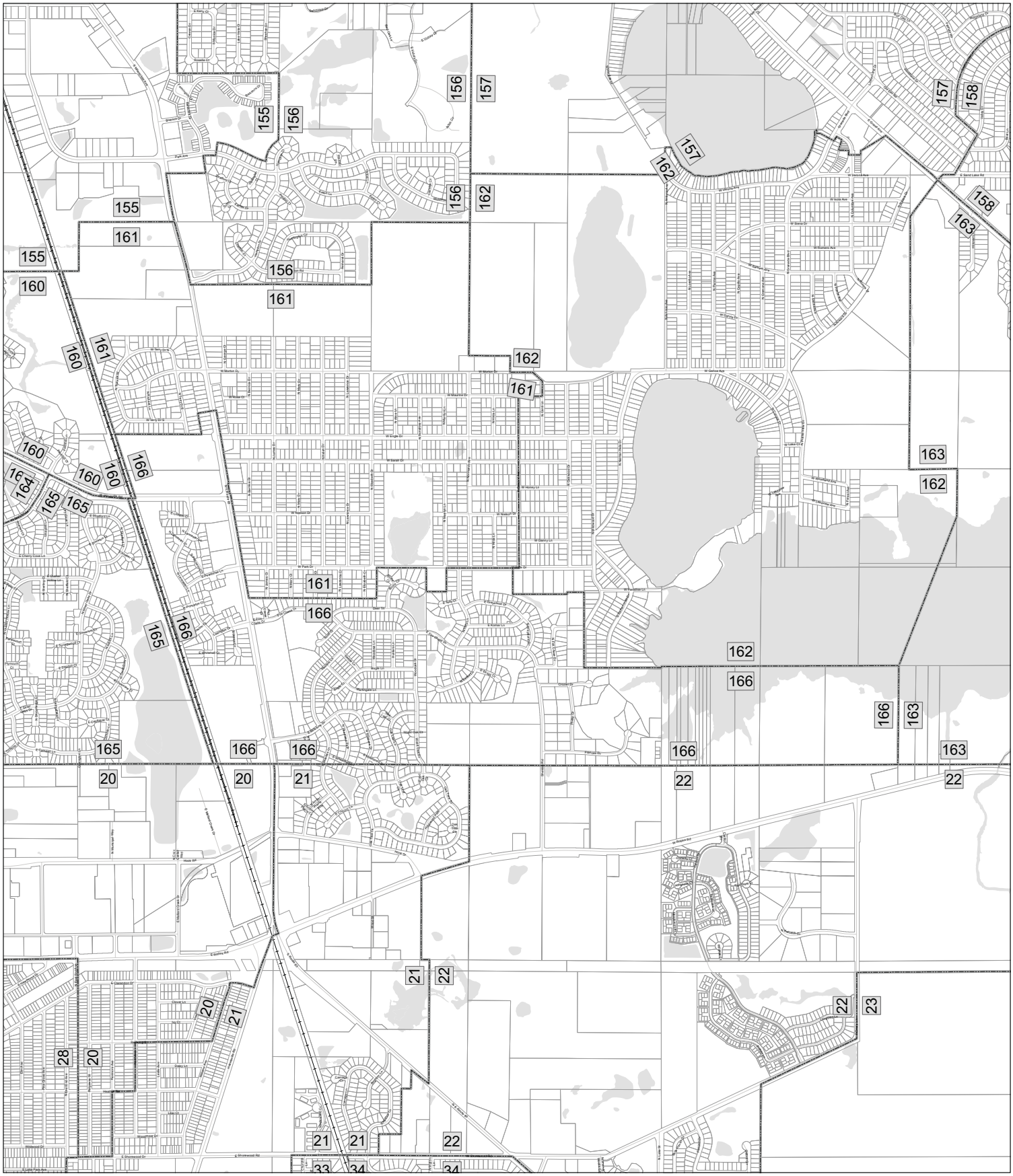

LakeCounty

Prepared By:
Lake County Dept. of Information Technology
GIS/Mapping Division
18 N County St
Waukegan IL 60085
(847) 377-2373

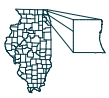

N
W E
S

1 inch = 800 feet

123	Election Precincts		Railroads
	Election Precincts		Roads
	Parcels		Bodies of Water

15-0047

Lake County Election Precinct 167

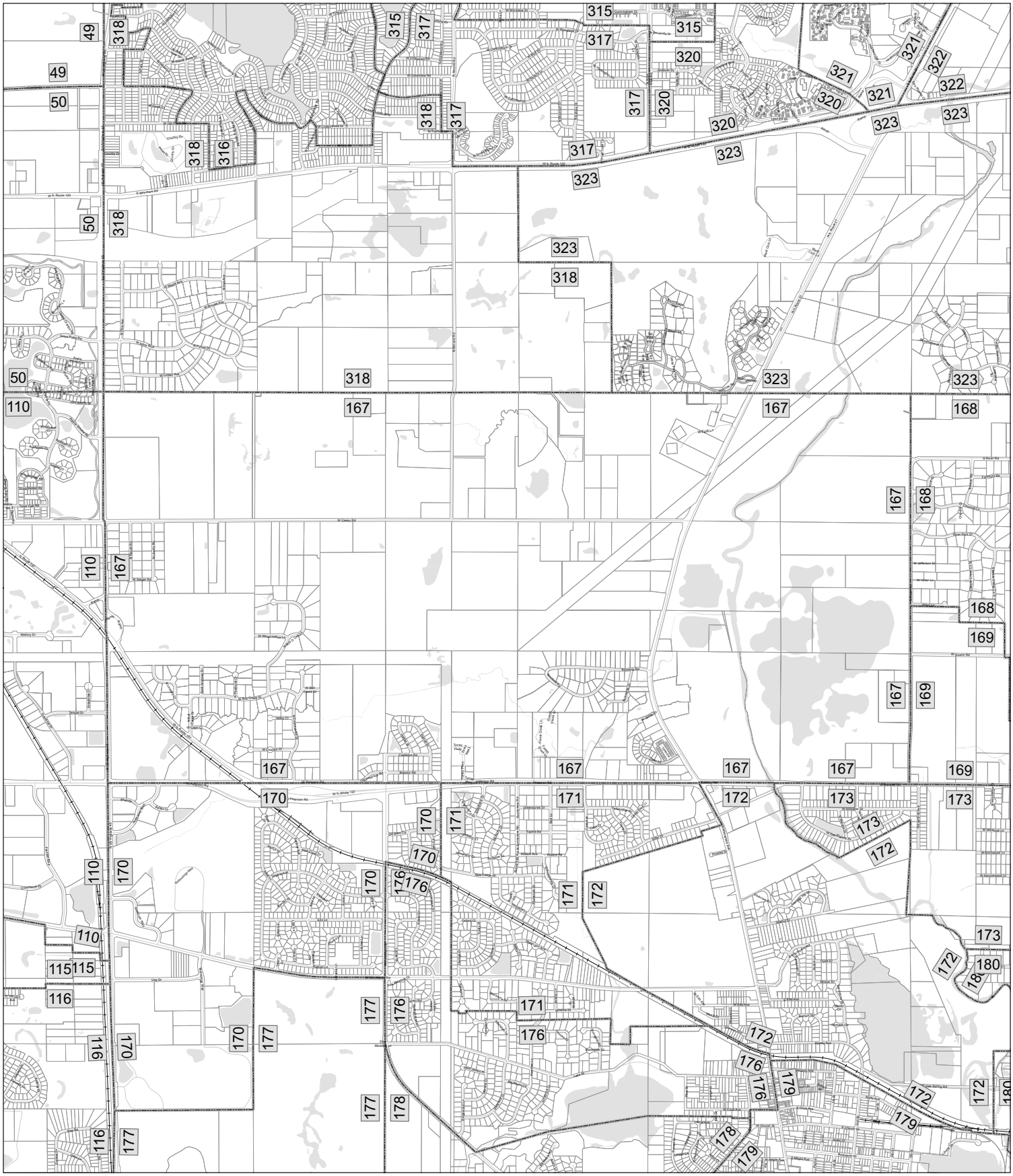

LakeCounty

Prepared By:
Lake County Dept. of Information Technology
GIS/Mapping Division
18 N County St
Waukegan IL 60085
(847) 377-2373

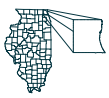

1 inch = 1,200 feet

123 Election Precincts

Election Precincts

Parcels

Railroads

Roads

Bodies of Water

15-0047

Lake County Election Precinct 318

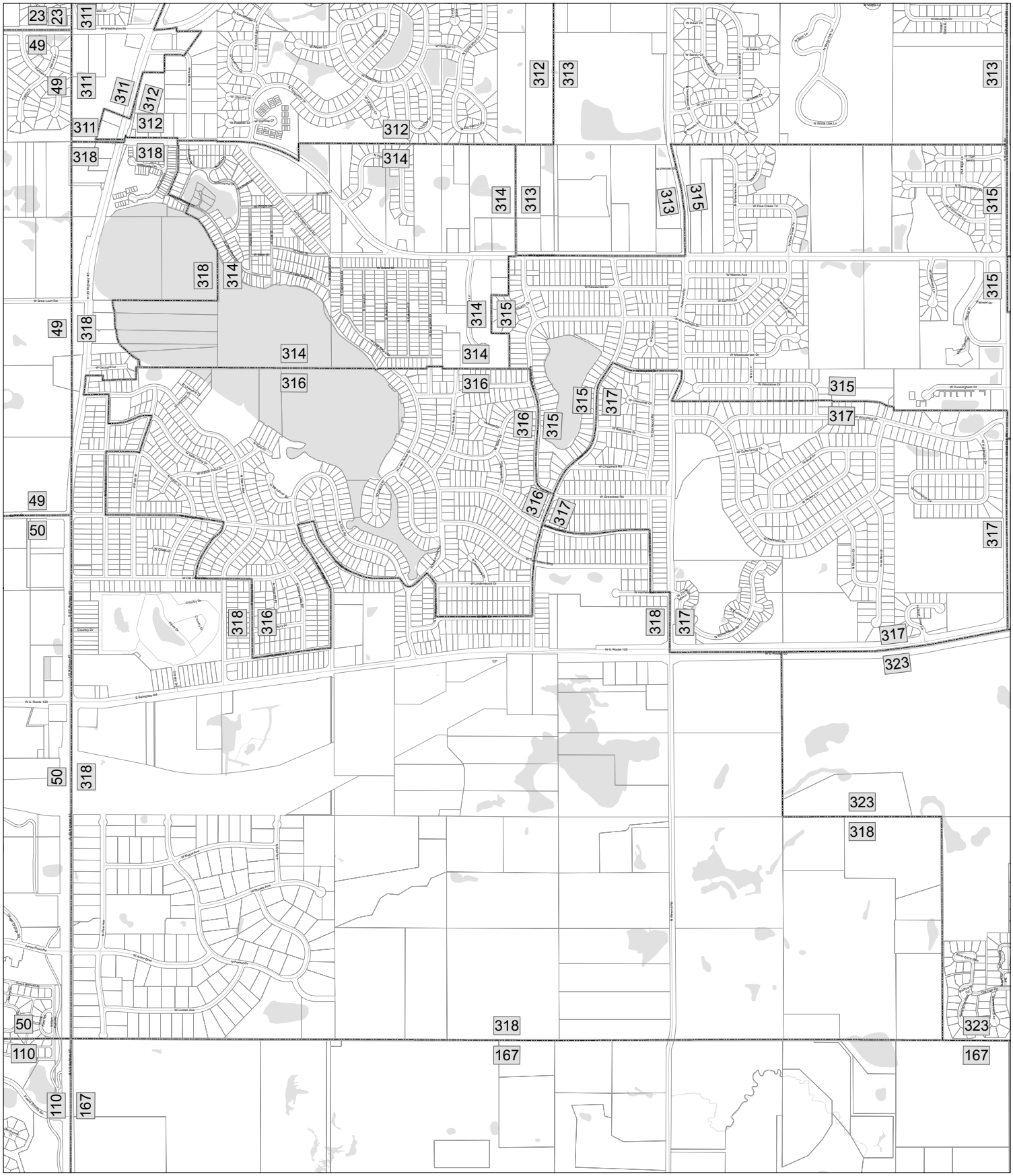

LakeCounty

Prepared By:
Lake County Dept. of Information Technology
GIS/Mapping Division
18 N County St
Waukegan IL 60085
(847) 377-2373

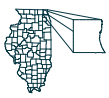

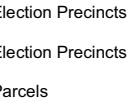

1 inch = 700 feet

123	Election Precincts		Railroads
	Election Precincts		Roads
	Parcels		Bodies of Water

15-0047