Election Precinct Map Book - Lake County Board District 7

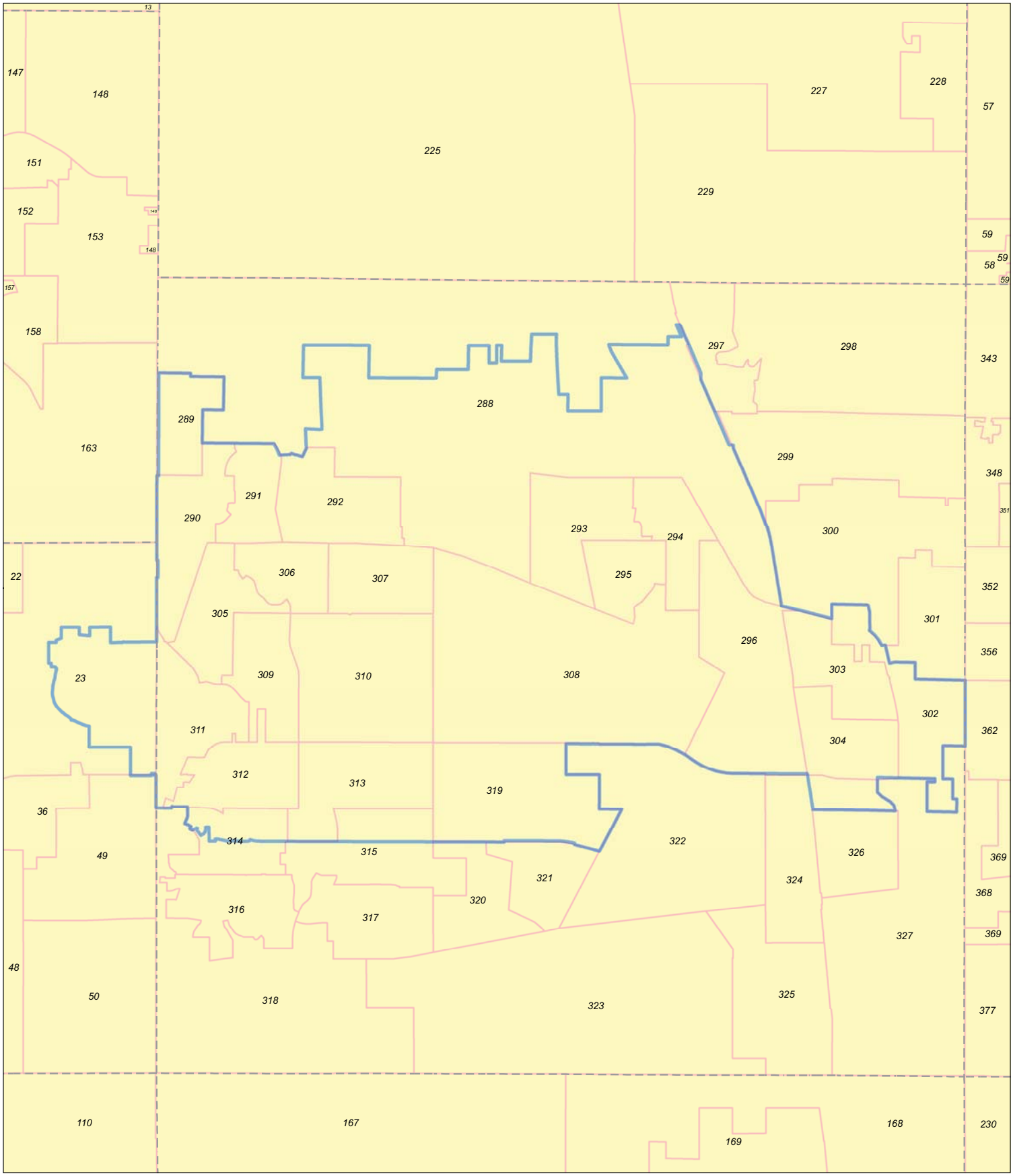

LakeCounty

Prepared By:
Lake County Dept. of Information Technology
GIS/Mapping Division
18 N County St
Waukegan IL 60085
(847) 377-2373

Lake County Board District

Townships

Election Precincts

Precincts may change after the publication of this map.
Contact the office of the Lake County Clerk at
(847) 377-2400 for current information.

Revised 2014

Lake County Election Precinct 23

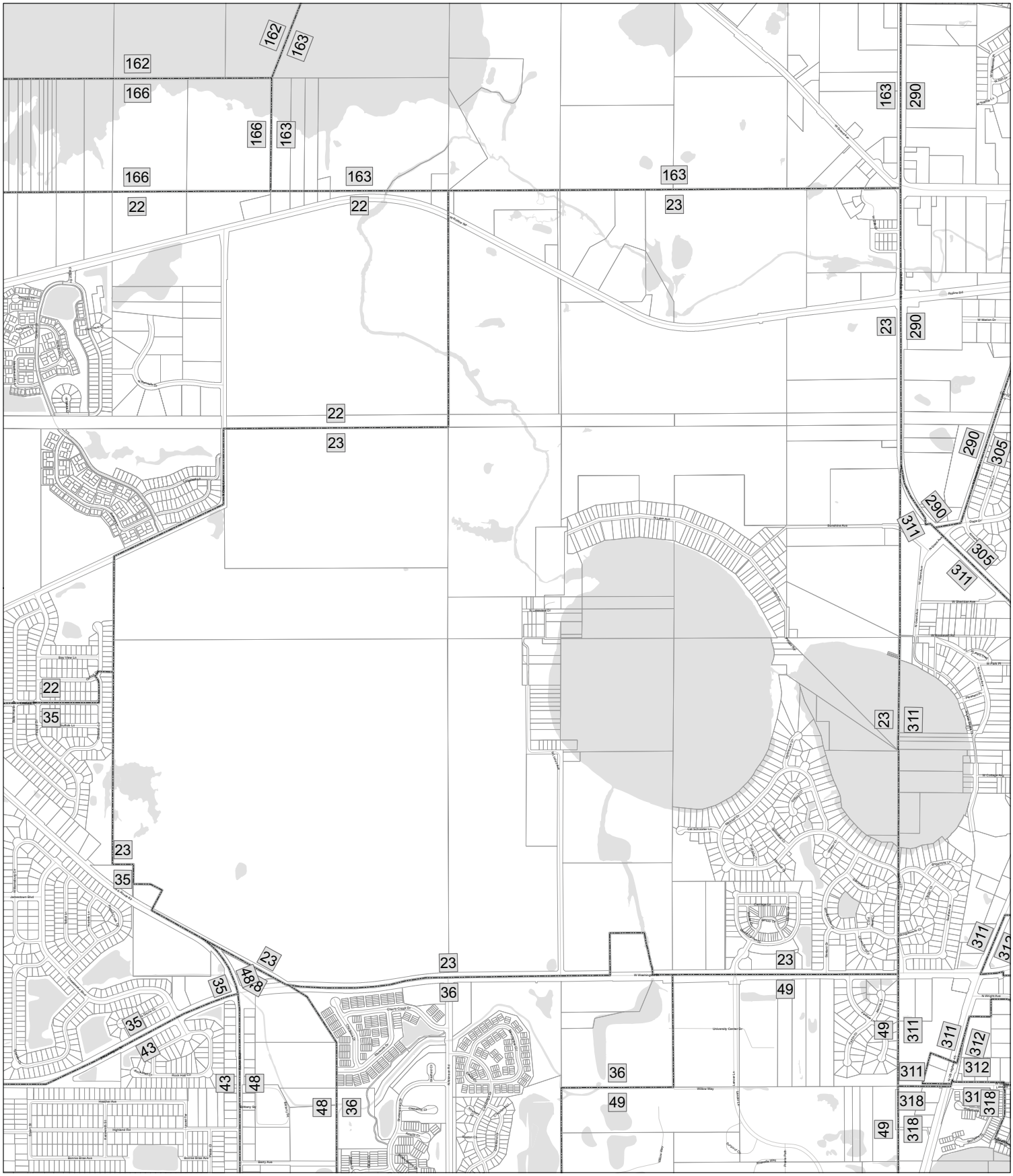

LakeCounty

Prepared By:
Lake County Dept. of Information Technology
GIS/Mapping Division
18 N County St
Waukegan IL 60085
(847) 377-2373

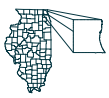

N
W E
S

1 inch = 700 feet

123	Election Precincts		Railroads
	Election Precincts		Roads
	Parcels		Bodies of Water

15-0047

Lake County Election Precinct 288

LakeCounty

Prepared By:
Lake County Dept. of Information Technology
GIS/Mapping Division
18 N County St
Waukegan IL 60085
(847) 377-2373

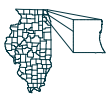

1 inch = 1,700 feet

123	Election Precincts		Railroads
	Election Precincts		Roads
	Parcels		Bodies of Water

15-0047

Lake County Election Precinct 289

LakeCounty

Prepared By:
Lake County Dept. of Information Technology
GIS/Mapping Division
18 N County St
Waukegan IL 60085
(847) 377-2373

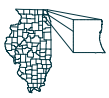

N
W E
S

1 inch = 300 feet

123	Election Precincts		Railroads
	Election Precincts		Roads
	Parcels		Bodies of Water

15-0047

Lake County Election Precinct 290

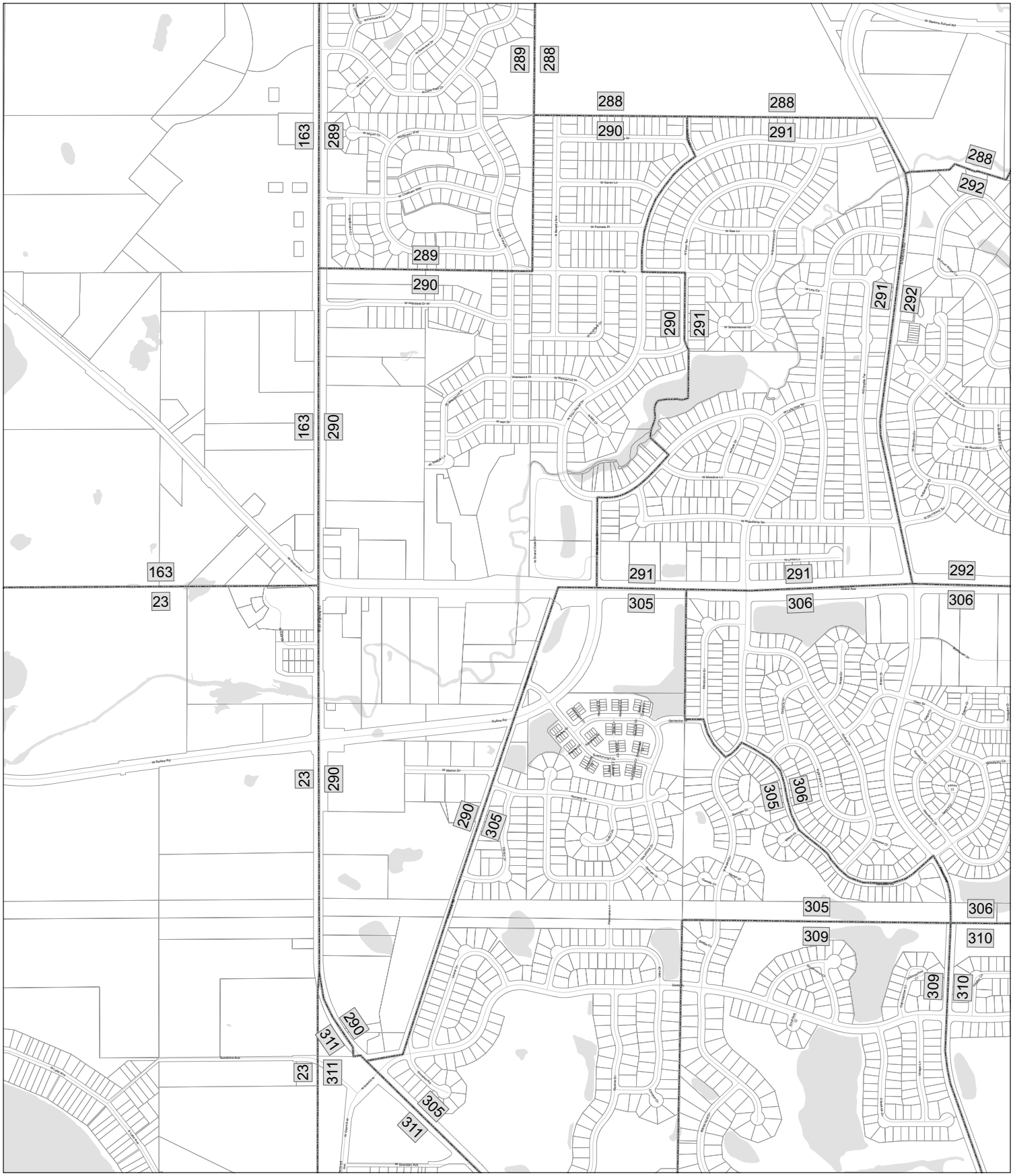

LakeCounty

Prepared By:
Lake County Dept. of Information Technology
GIS/Mapping Division
18 N County St
Waukegan IL 60085
(847) 377-2373

N
W E
S

1 inch = 500 feet

123	Election Precincts		Railroads
	Election Precincts		Roads
	Parcels		Bodies of Water

15-0047

Lake County Election Precinct 291

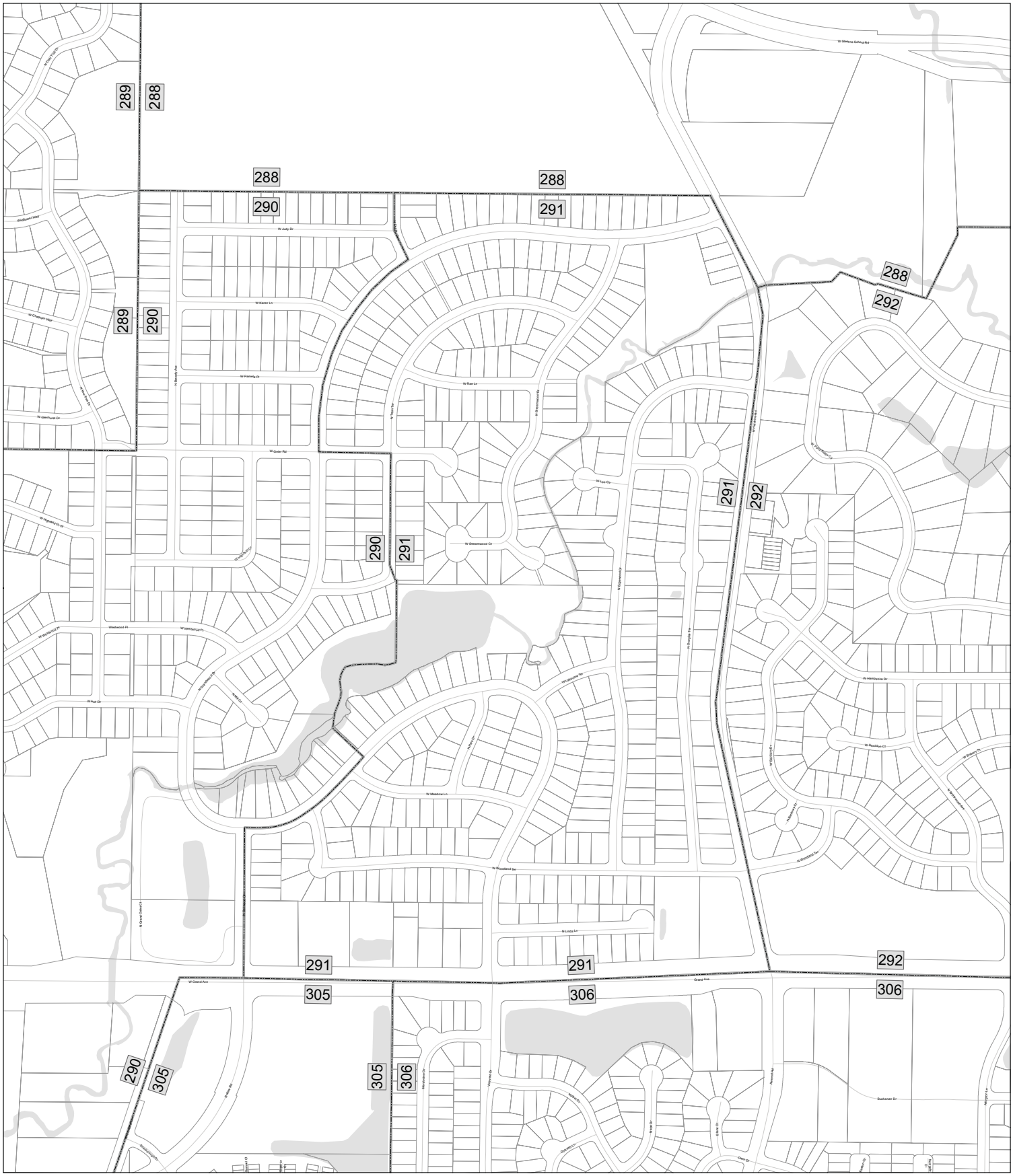

LakeCounty

Prepared By:
Lake County Dept. of Information Technology
GIS/Mapping Division
18 N County St
Waukegan IL 60085
(847) 377-2373

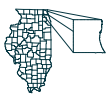

N
W E
S

1 inch = 300 feet

123	Election Precincts		Railroads
	Election Precincts		Roads
	Parcels		Bodies of Water

15-0047

Lake County Election Precinct 292

288
291
292
306
307
Grand Ave
W Hawthorne Dr
W Pond Ridge Cir
W Hampshire Dr
W Woodland Ter
N Linda Ln
W Stratford Ln
W Stratford Ln
W Stratford

Lake County Election Precinct 293

LakeCounty

Prepared By:
Lake County Dept. of Information Technology
GIS/Mapping Division
18 N County St
Waukegan IL 60085
(847) 377-2373

1 inch = 400 feet

123	Election Precincts		Railroads
	Election Precincts		Roads
	Parcels		Bodies of Water

15-0047

Lake County Election Precinct 294

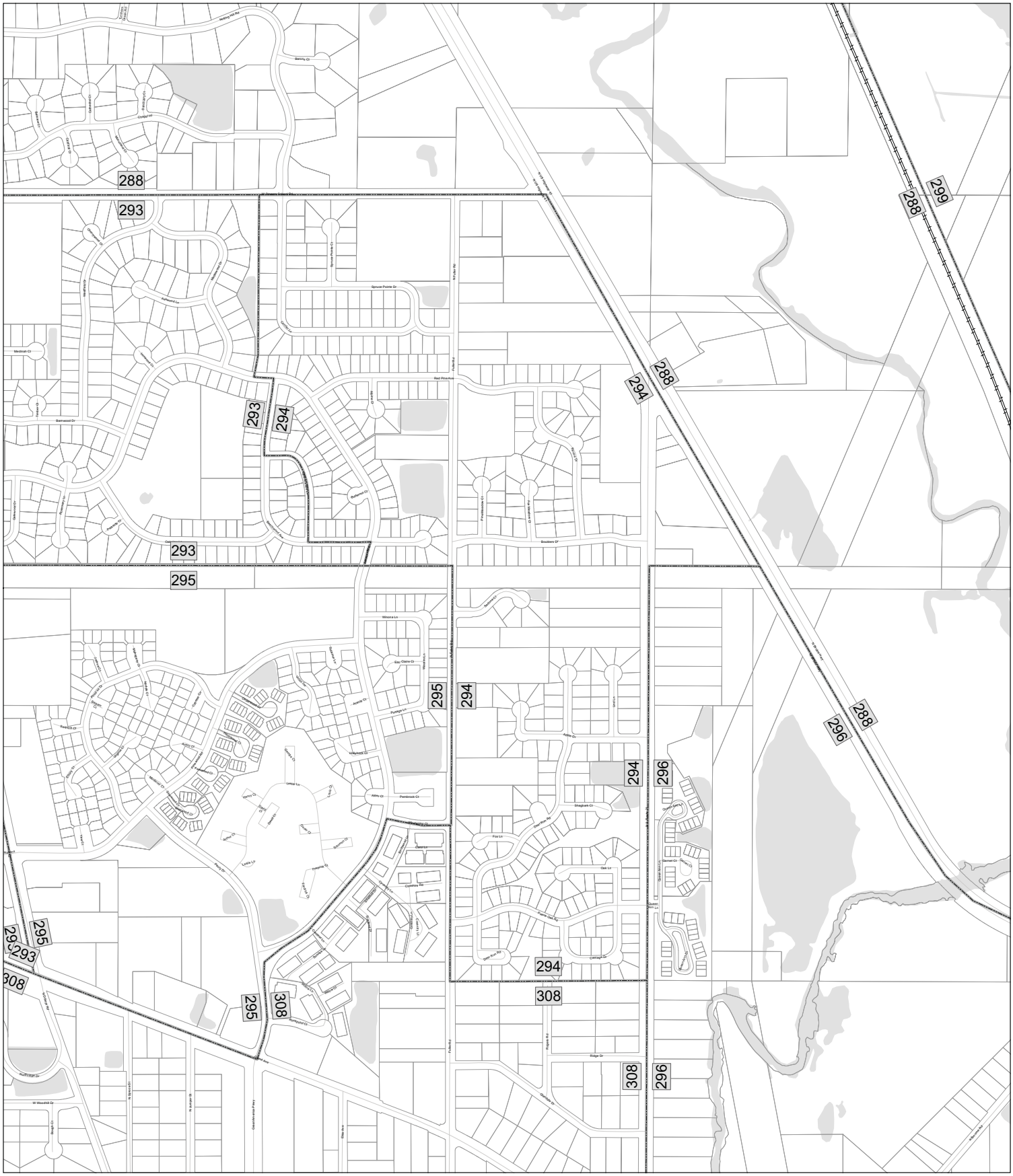
288
293
294
295
296
299
308
Hainley Rd
Hainley Ct
Cedar Rd
Spruce Pointe Dr
Spruce Pointe Ct
Richter Rd
Fairfield
Red Pine Ave
Ashworth Ln
Ashworth Ct
Hawthorne Ln
Hawthorne Ct
Meadow Ct
Tiffany Ct
Barnwood Dr
Stonehill Ct
Stonehill Dr
Hawthorne Ln
Buttercup Ct
Freedom Ct
Freedom Ln
Boulders Dr
Winona Ln
Sac Claire Ct
Westfield Ln
Sac Claire Ln
Aspen Ln
Aspen Ct
Hickory Ln
Hickory Ct
Pumpkin Ln
Pumpkin Ct
Pumpkin Ln
Hollybrook Ct
Pembrook Ct
Ashley Ct
Lexington Ln
Lexington Ct
Lexington Dr
Lexington Ln
Lexington Ct
Lexington Ln
Lexington Ct
Lexington Ln
Lexington Ln
Lexington Ct
Lexington Ln
Lexington Ct
Lexington Ln
Lexington Ct

Lake County Election Precinct 295

293
294
295
308
Red Pine Ave
Galaxie Ln
Bullseye Ct
Brookpark Dr
Winona Ln
Easy Claire Ct
Pembrook Ct
Aster Ct
Leslie Ln
Fairway Dr
Charlotte Rd
Adele Dr
Roadpark Ct
Deer Run Rd
Fox Ln
Old Ln
Prairie Club Rd
Golf Run Rd
Fairway Ct
Ridge Dr
Rogers Rd
Gladstone Dr
Fiske Rd
Cedar Ave
Bay Ave
W Woodhill Dr
Branch Rd
Long Ct
Bugle Ct
Hampton Dr
Grand Ave
Hawthorne Ln
Hawthorne Ct
Hawthorne Cir
Hawthorne Dr

Lake County Election Precinct 296

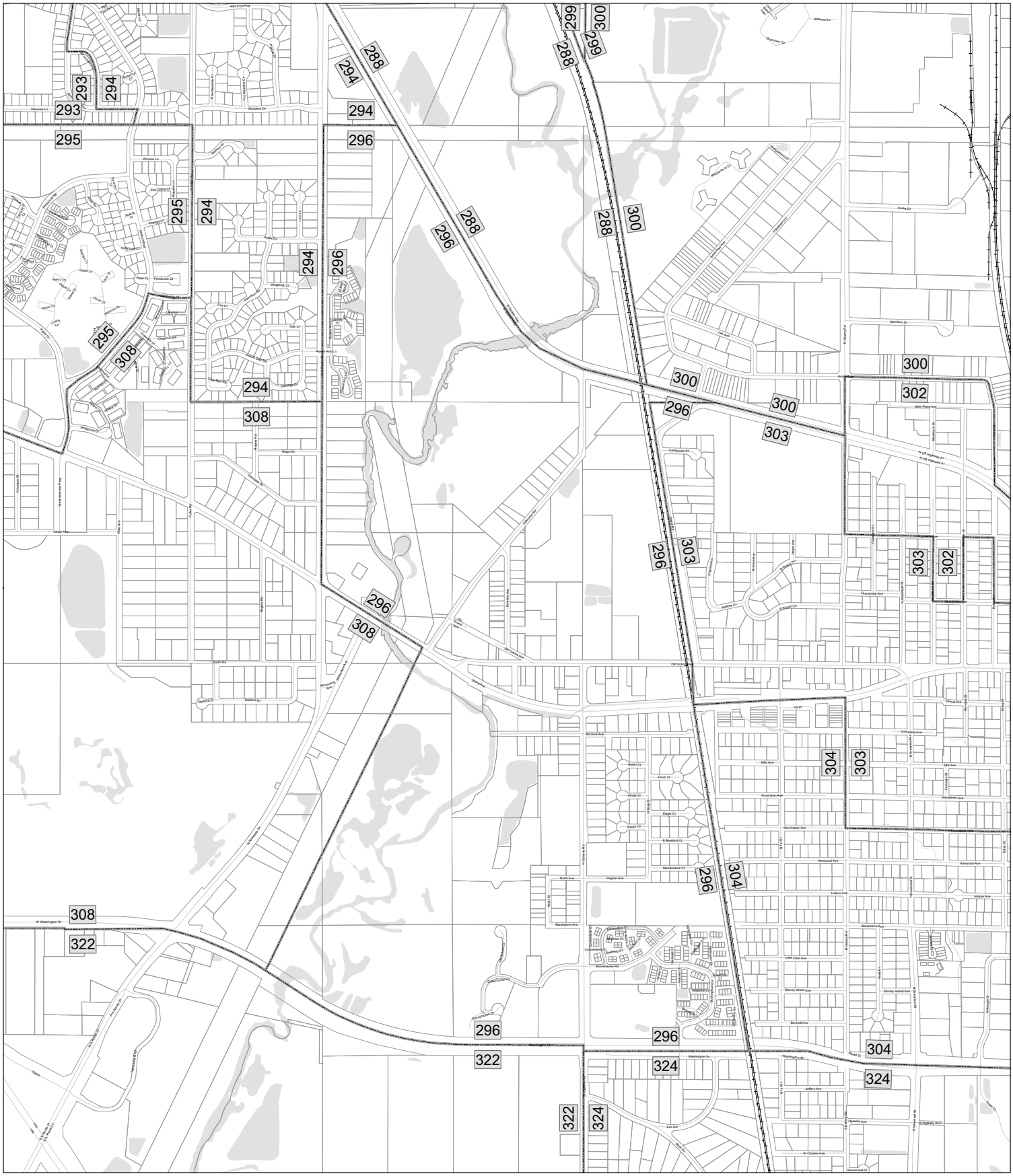

LakeCounty

Prepared By:
Lake County Dept. of Information Technology
GIS/Mapping Division
18 N County St
Waukegan IL 60085
(847) 377-2373

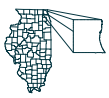

N
W E
S

1 inch = 600 feet

123	Election Precincts		Railroads
	Election Precincts		Roads
	Parcels		Bodies of Water

15-0047

Lake County Election Precinct 297

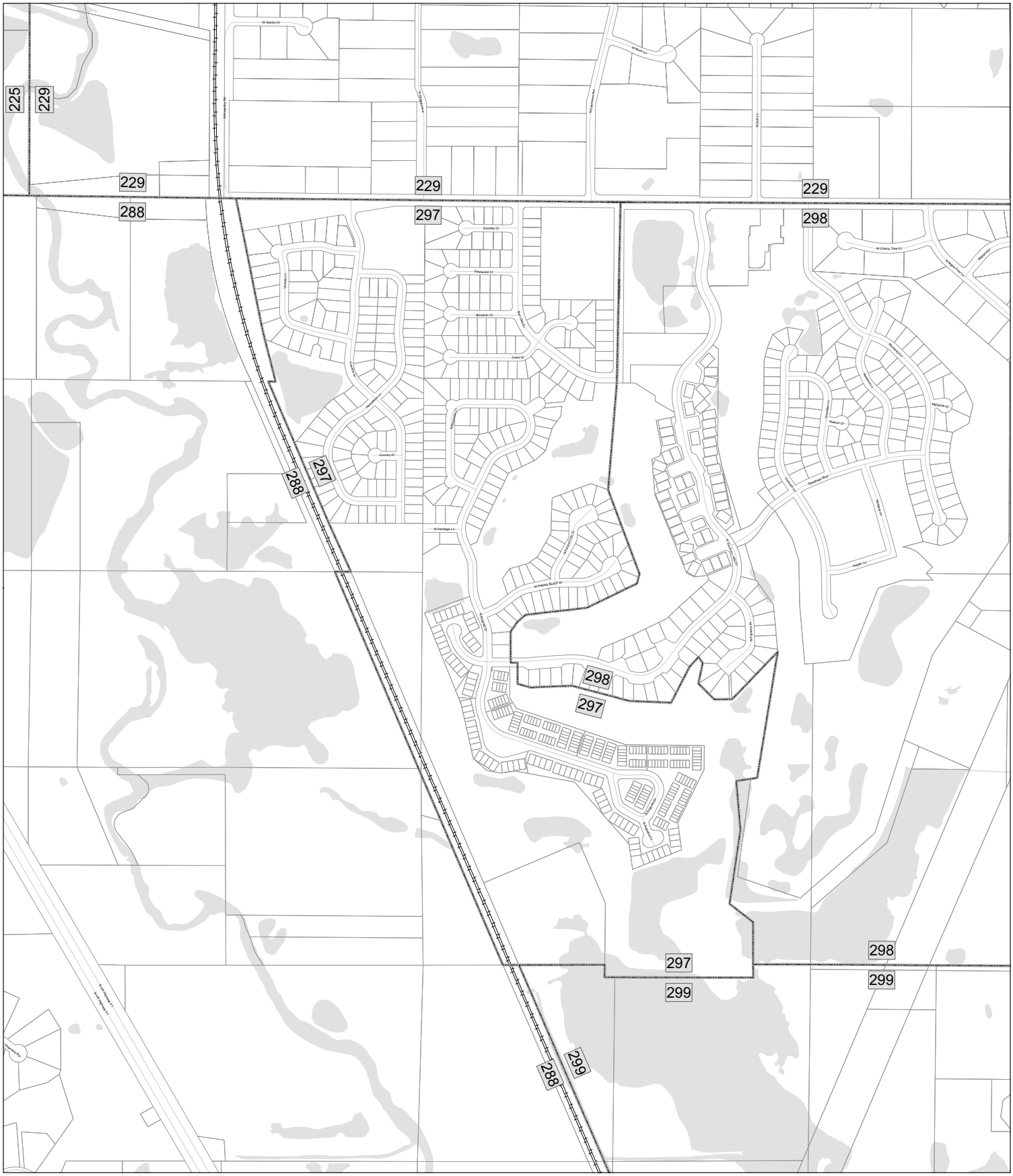
225
229
229
229
229
288
297
298
297
288
298
297
297
298
299
299
288
299
W Sandy Ct
W Sandy Ln
Hawthorn Rd
W Hawthorne Ln
Wolfersheim Rd
W Berry Ln
High Ln
Country Ct
Country Ln
Wilshire Ln
Country Pl
Apwood Ct
Blossom Ct
Crest Ct
Meadow Ln
W Heritage Ln
W Heritage Dr
W Heritage Ln
W Heritage Ln
W Cherry Tree Ct
W Maple Tree Ln
Meadow Ln
Meadow Ln
Meadow

Lake County Election Precinct 302

LakeCounty

Prepared By:
Lake County Dept. of Information Technology
GIS/Mapping Division
18 N County St
Waukegan IL 60085
(847) 377-2373

N
W E
S

1 inch = 500 feet

123	Election Precincts		Railroads
	Election Precincts		Roads
	Parcels		Bodies of Water

15-0047

Lake County Election Precinct 303

LakeCounty

Prepared By:
Lake County Dept. of Information Technology
GIS/Mapping Division
18 N County St
Waukegan IL 60085
(847) 377-2373

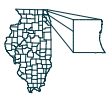

1 inch = 400 feet

123	Election Precincts		Railroads
	Election Precincts		Roads
	Parcels		Bodies of Water

15-0047

Lake County Election Precinct 304

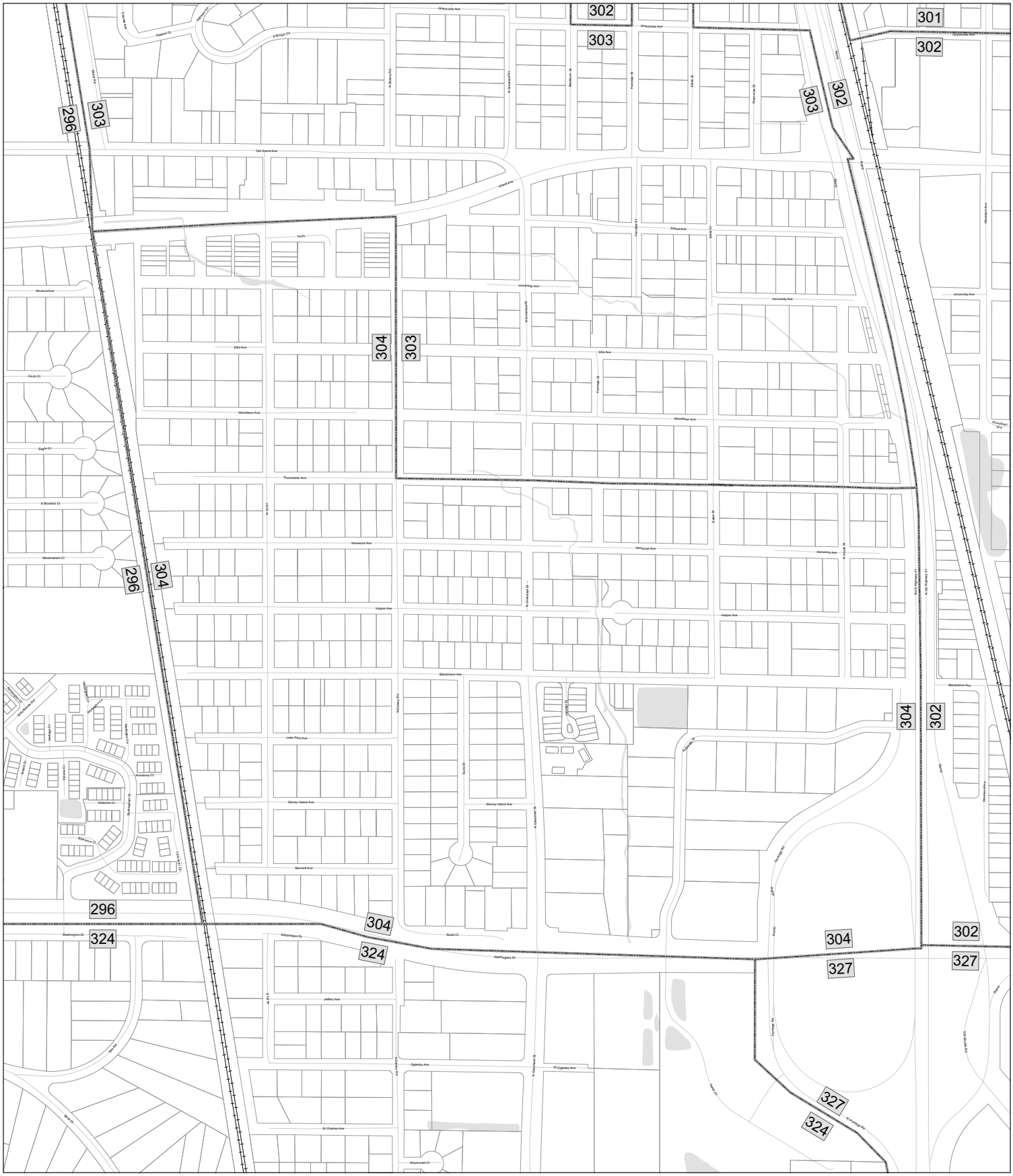
296
301
302
303
304
324
327
Old Grand Ave
Grand Ave
University Ave
Ellis Ave
Woodlawn Ave
Dorchester Ave
Kenwood Ave
Harper Ave
Blackstone Ave
Lake Phys Ave
Stoney Island Ave
Sennett Ave
Washington St
Jeffery Ave
Ogilvie Ave
W Charles Ave
N Greenleaf St
N Ridge Rd
Ferdinand St
Ferdinand Ct
Ferdinand Rd
Ferdinand Pl
Fernwood Ave
Fernwood Rd
Fernwood Pl
Fernwood Ct
Fernwood Dr
Fernwood Cir
Fernwood Way
Fernwood Park
Fernwood Park Dr
Fernwood Park Cir
Fernwood Park Ct
Fernwood Park Pl
Fernwood Park Way
Fernwood Park Rd
Fernwood Park Ave
Fernwood Park Blvd
Fernwood Park Ln
Fernwood Park Pkwy
Fernwood Park Trl
Fernwood Park Tr
Fernwood Park Sq

Lake County Election Precinct 305

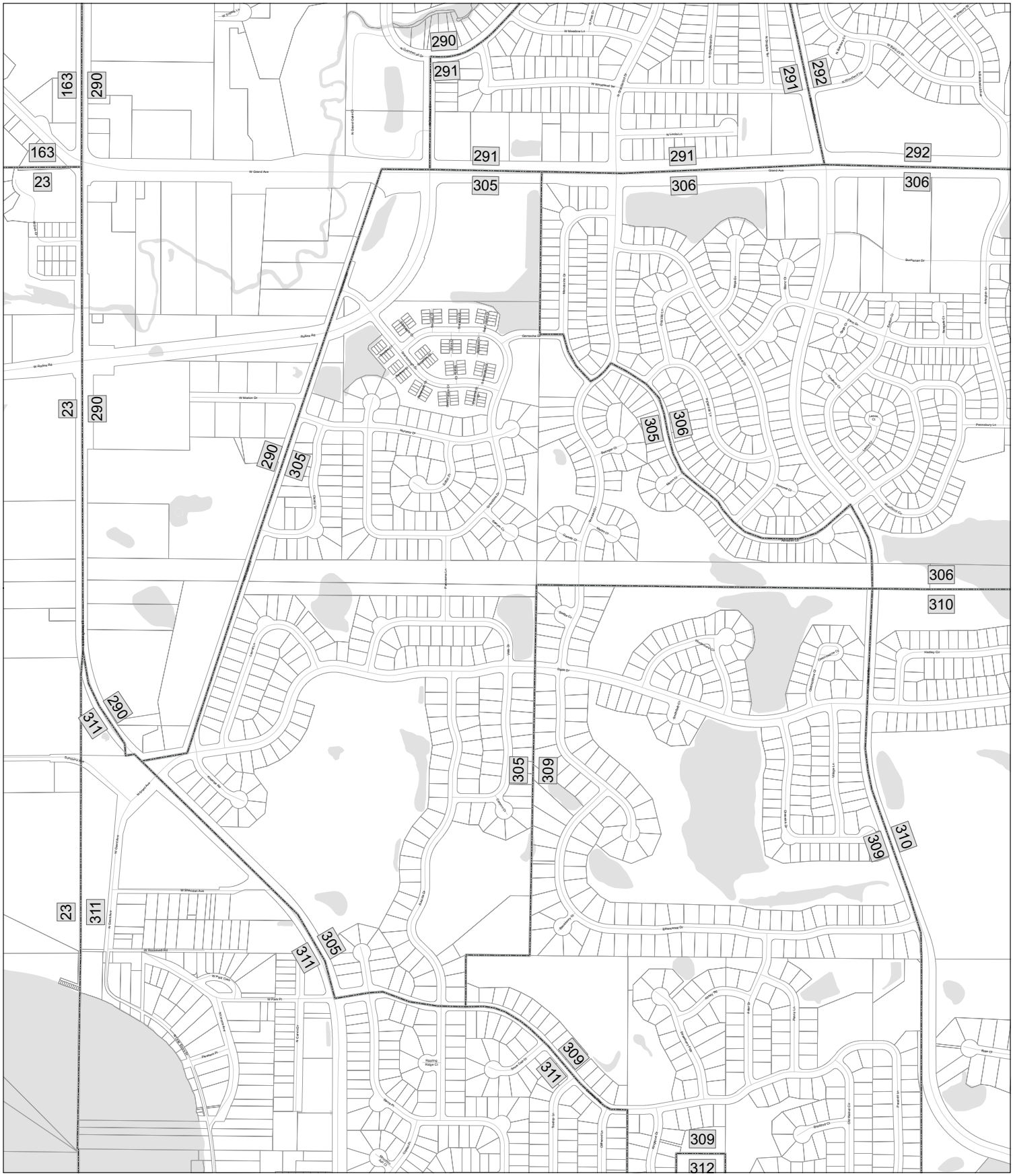
290
291
292
163
23
305
306
310
311
309
312
W Grand Ave
Rollins Rd
W Melton Dr
Nursery Dr
Fremont Ln
Meadow Ln
Hadley Ct
Hadley Dr
Ogden Dr
Gilmore Ln
W Rockwood Rd
W Park Ct
W Park Pl
Ripplin Ridge Ct
Shadow Ct
Bradford Ct
Old Wood Dr
Pennsbury Ln
Sunnyside Ln
Hedge Ln
Hedge Ct
Hedge Dr
Hedge Pl
Hedge Cir
Hedge Ln
Ryan Ct
Ryan Dr
Ryan Ln
Perry Ln
Perry Dr
Perry Cir
Perry Ct
Perry Pl
Perry Ln
Perry Ln
Perry Ln

Lake County Election Precinct 306

LakeCounty

Prepared By:
Lake County Dept. of Information Technology
GIS/Mapping Division
18 N County St
Waukegan IL 60085
(847) 377-2373

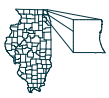

N
W E
S

1 inch = 300 feet

123	Election Precincts		Railroads
	Election Precincts		Roads
	Parcels		Bodies of Water

15-0047

Lake County Election Precinct 307

LakeCounty

Prepared By:
Lake County Dept. of Information Technology
GIS/Mapping Division
18 N County St
Waukegan IL 60085
(847) 377-2373

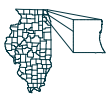

N
W E
S

1 inch = 300 feet

123	Election Precincts		Railroads
	Election Precincts		Roads
	Parcels		Bodies of Water

15-0047

Lake County Election Precinct 308

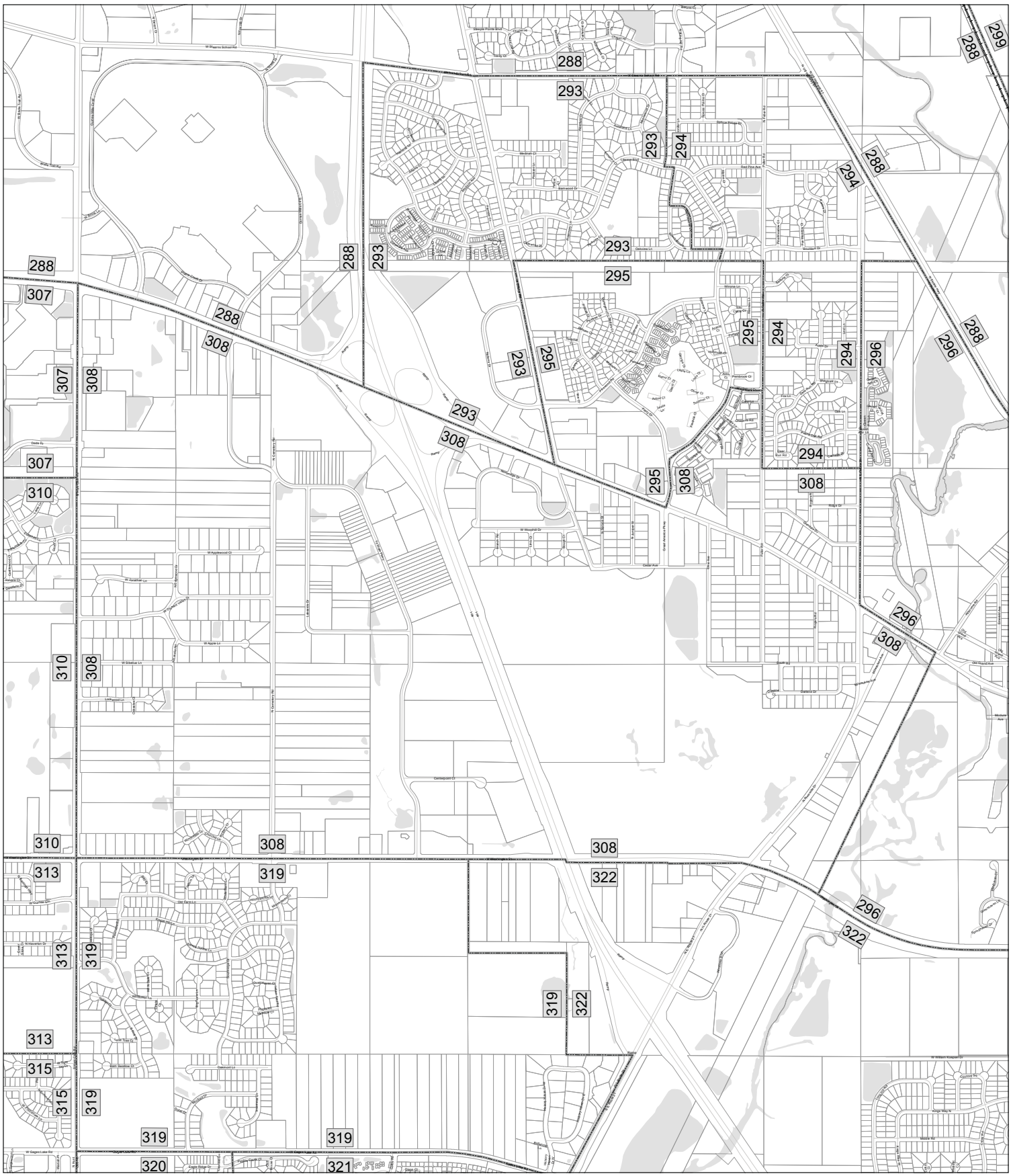

LakeCounty

Prepared By:
Lake County Dept. of Information Technology
GIS/Mapping Division
18 N County St
Waukegan IL 60085
(847) 377-2373

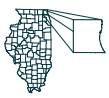

1 inch = 800 feet

123	Election Precincts		Railroads
	Election Precincts		Roads
	Parcels		Bodies of Water

15-0047

Lake County Election Precinct 309

290
305
306
307
309
310
311
312
313
W Melton Dr
Greystone Dr
Pennsbury Ln
Hadley Cir
Sylvester Dr
Sylvester Ct
Sylvester Cir
Sylvester Ln
Sylvester Pl
Sylvester Way

Lake County Election Precinct 310

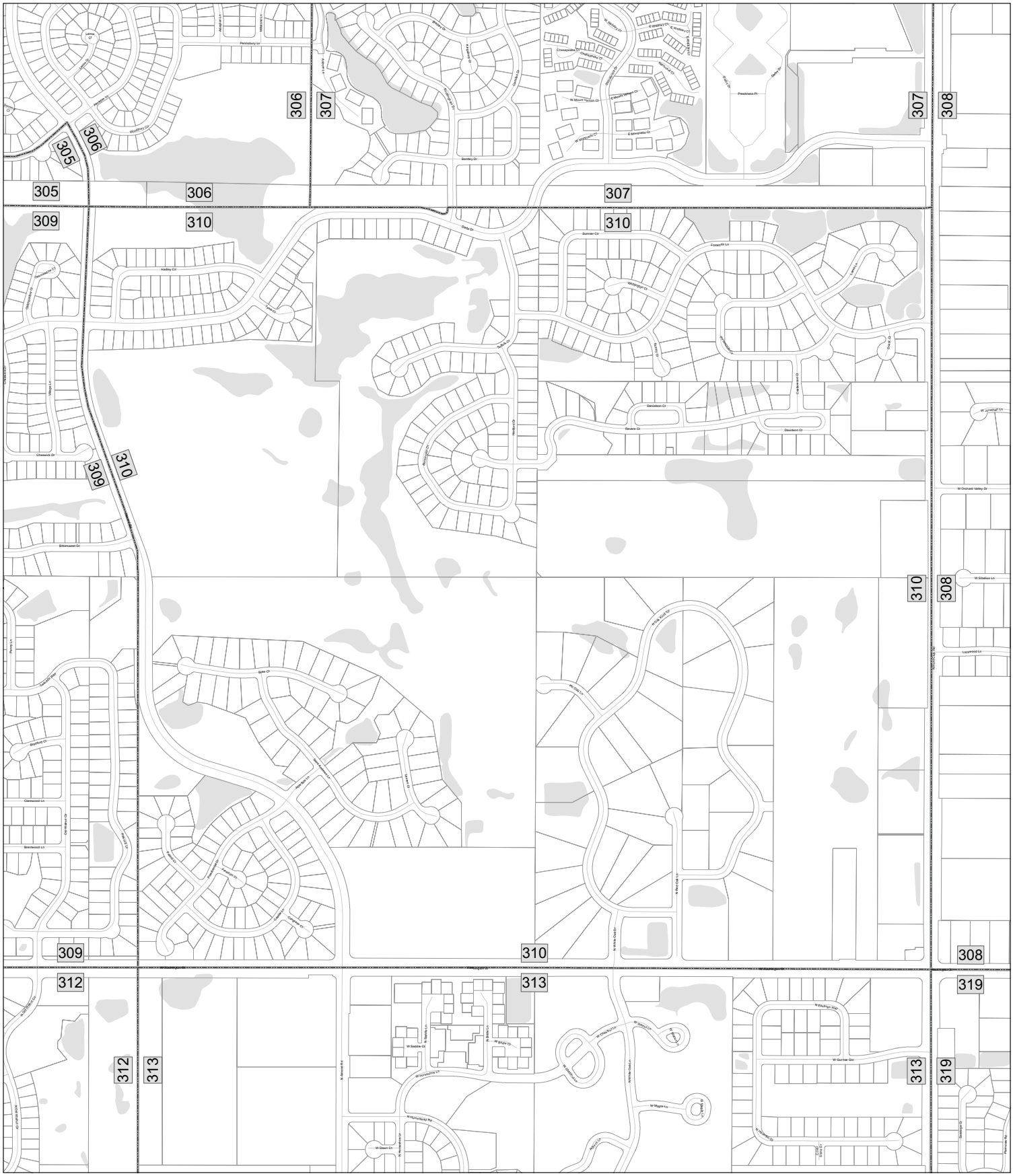

LakeCounty

Prepared By:
Lake County Dept. of Information Technology
GIS/Mapping Division
18 N County St
Waukegan IL 60085
(847) 377-2373

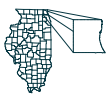

1 inch = 400 feet

123	Election Precincts		Railroads
	Election Precincts		Roads
	Parcels		Bodies of Water

15-0047

Lake County Election Precinct 311

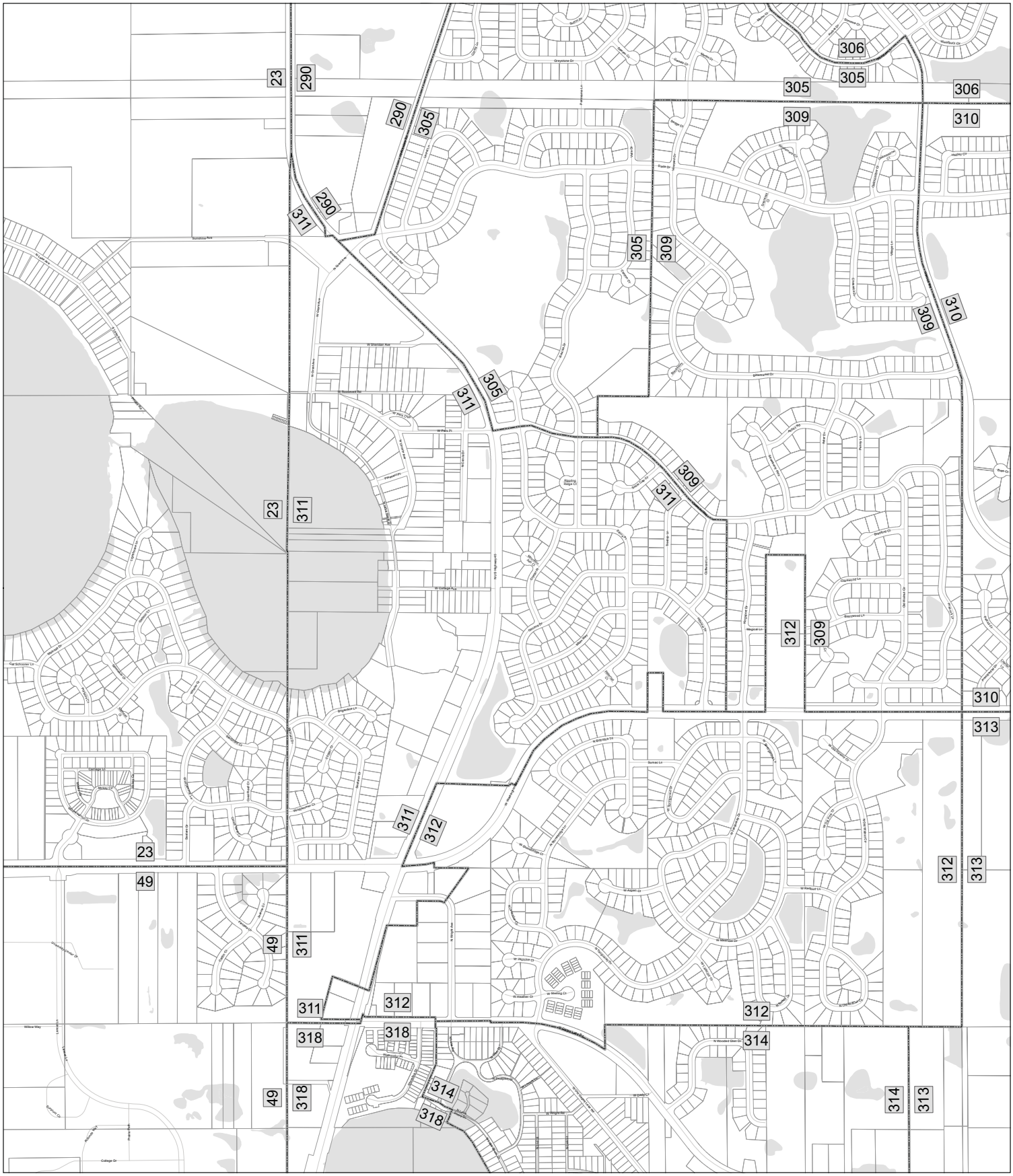

LakeCounty

Prepared By:
Lake County Dept. of Information Technology
GIS/Mapping Division
18 N County St
Waukegan IL 60085
(847) 377-2373

N
W E
S

1 inch = 500 feet

123	Election Precincts		Railroads
	Election Precincts		Roads
	Parcels		Bodies of Water

15-0047

Lake County Election Precinct 312

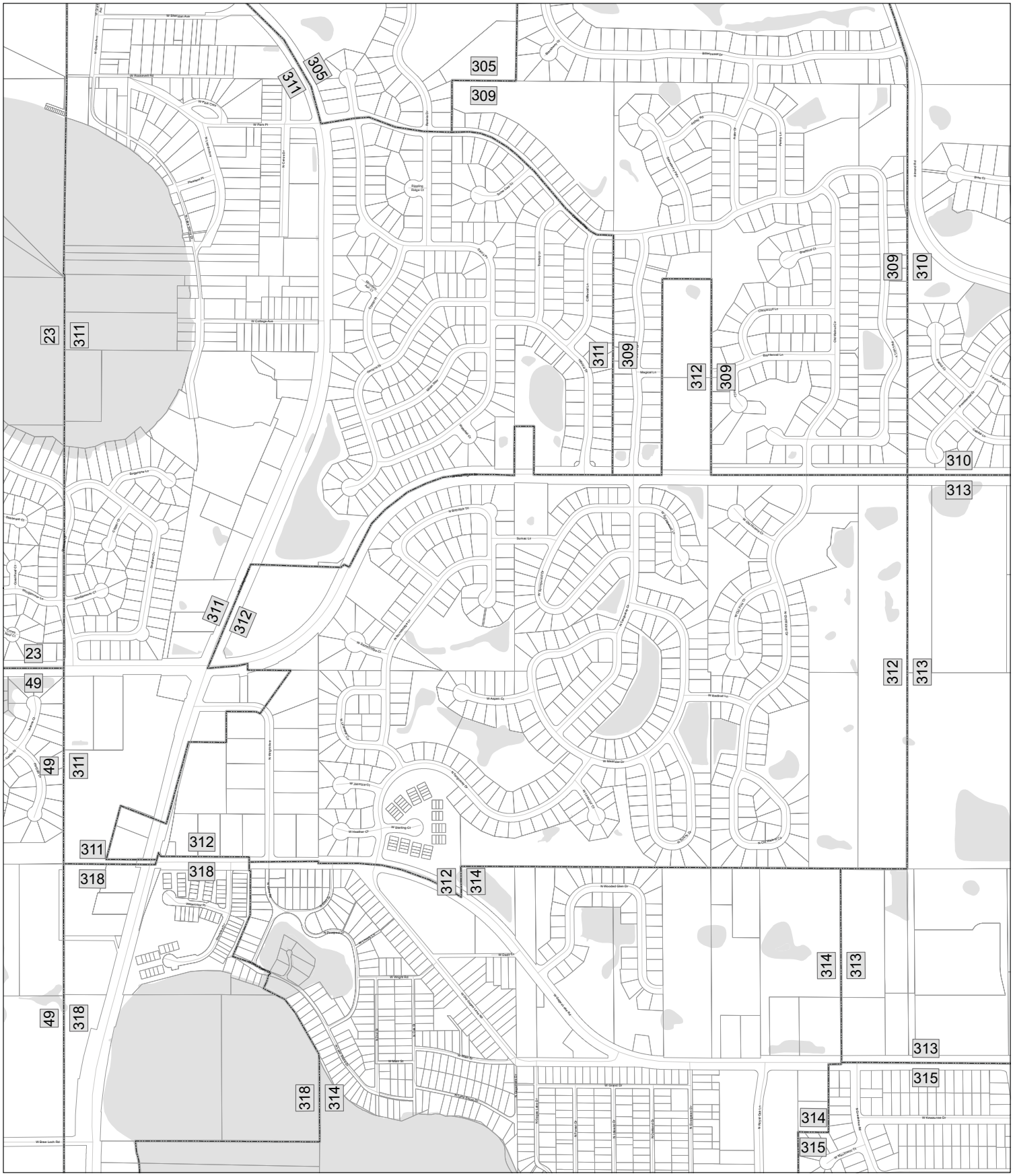

LakeCounty

Prepared By:
Lake County Dept. of Information Technology
GIS/Mapping Division
18 N County St
Waukegan IL 60085
(847) 377-2373

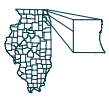

N
W E
S

1 inch = 400 feet

123	Election Precincts		Railroads
	Election Precincts		Roads
	Parcels		Bodies of Water

15-0047

Lake County Election Precinct 313

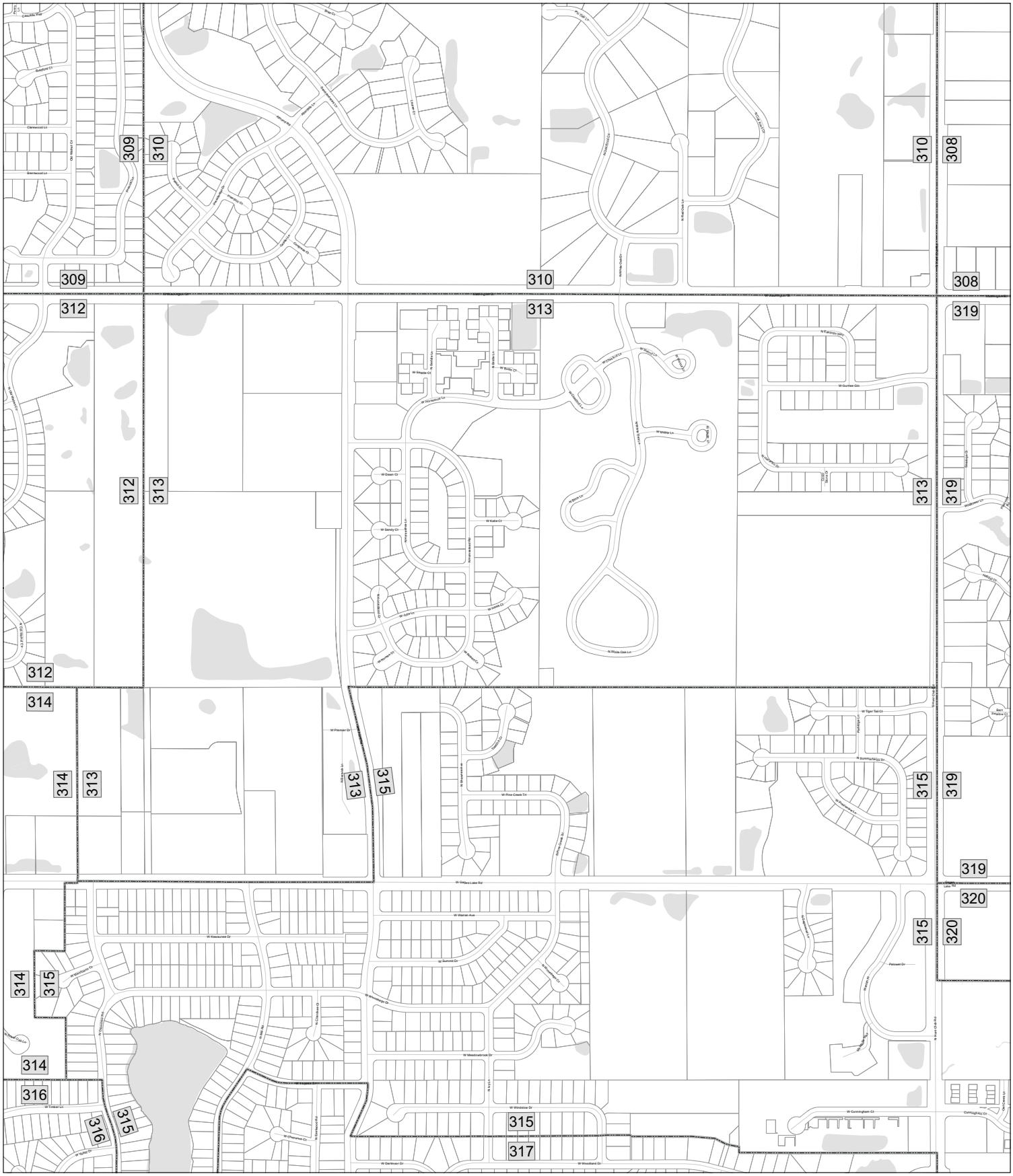
309
310
308
312
313
319
314
315
320
316
317
W Grass Lake Rd
W Warren Ave
W Sunset Dr
W Meadowbrook Dr
W Winslow Dr
W Cunningham Ct
W Timber Ln
W Dartmoor Dr
W Woodland Dr
N Hunt Club Rd
N Fairfield Ave
W Gunnee Gdn
W Tiger Tail Ct
W Summerfield Dr
W Rose Creek Trl
W Premier Dr
W Kesaunee Dr
W Wentworth Dr
W Horsemen Ln
W Sandy Ct
W Kate Ct
W Dawn Ct
W Sandra Ln
W Sandra Ct
W Kristy Ln
W Kristy Ct
W Horsemen Ln
W Sandra Ln
W Kate Ln
W Kate Ct
W Sandy Ln
W Dawn Ln
W Dawn Ct
W Sandy Ct
W Kate Ln
W Kate Ct
W Sandy Ln
W Dawn Ln
W Dawn Ct
W Sandy Ln
W Kate Ln
W Kate Ct
W Sandy Ln
W Dawn Ln
W Dawn Ct
W Sandy Ln
W Kate Ln
W Kate Ct
W White Oak Ln
W White Oak Dr
W Kristy Ln
W Kristy Ln
W Kristy Ln

Lake County Election Precinct 314

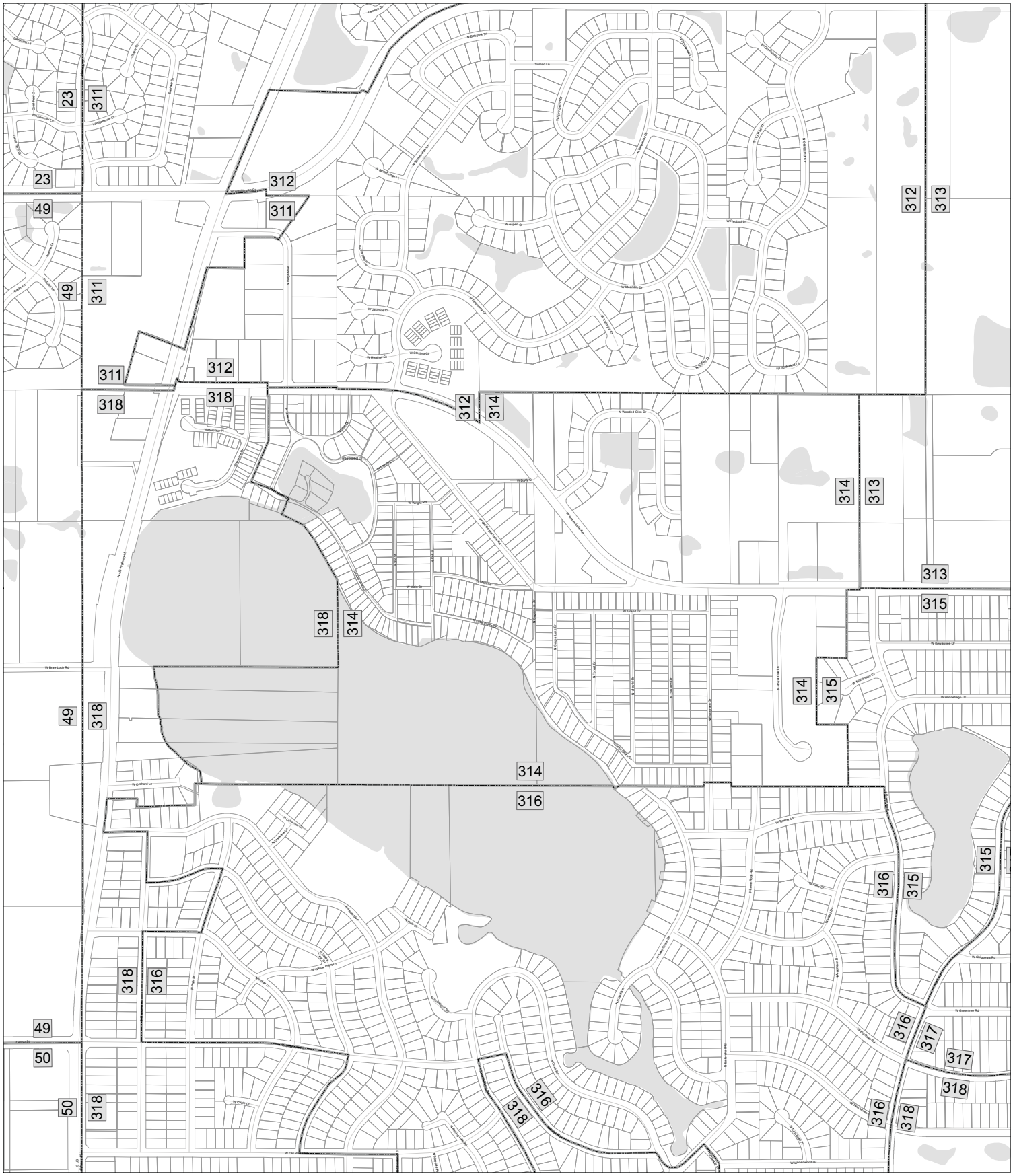

LakeCounty

Prepared By:
Lake County Dept. of Information Technology
GIS/Mapping Division
18 N County St
Waukegan IL 60085
(847) 377-2373

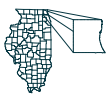

N
W E
S

1 inch = 400 feet

123 Election Precincts
Election Precincts
Parcels
Railroads
Roads
Bodies of Water

15-0047

Lake County Election Precinct 315

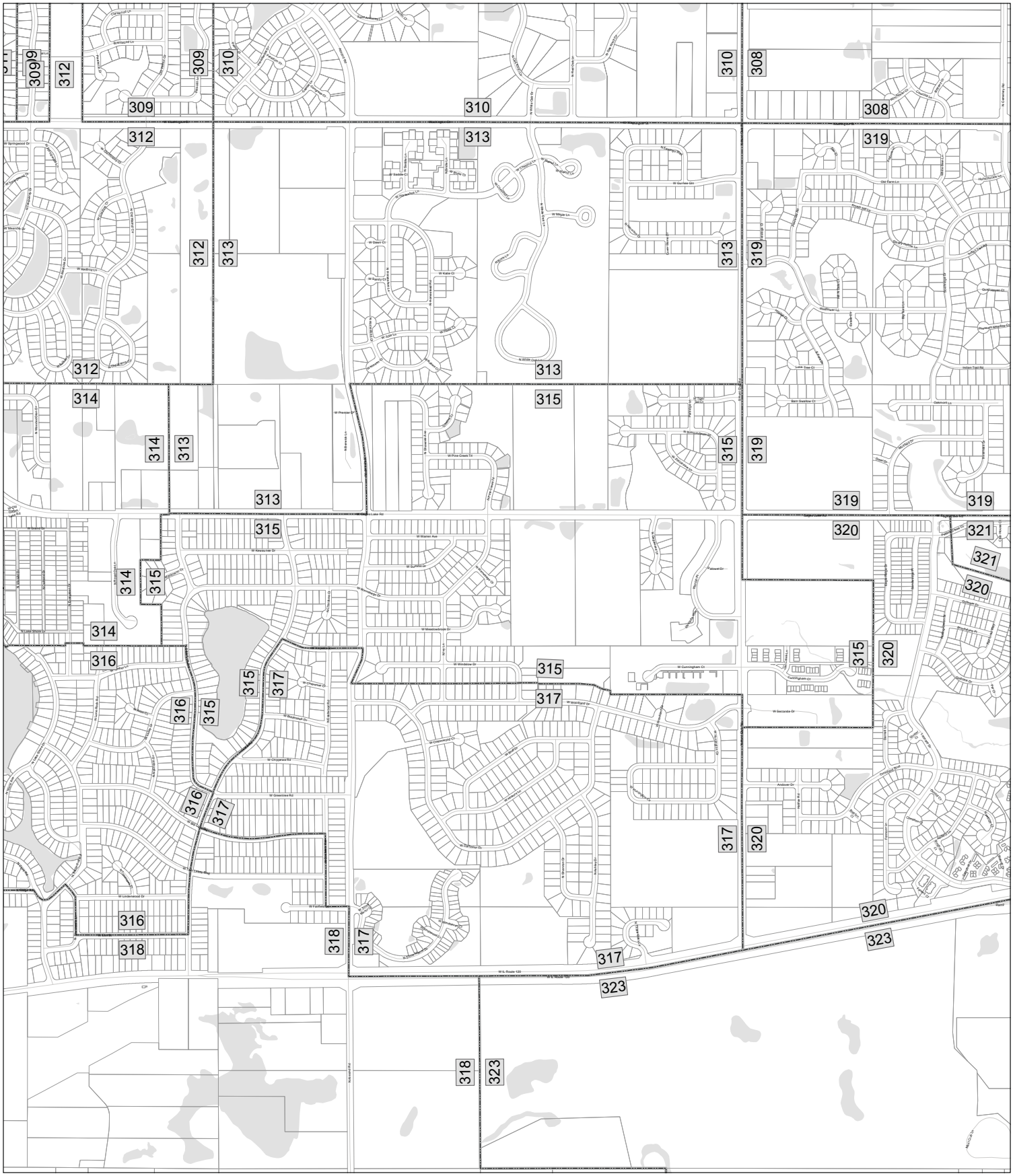

LakeCounty

Prepared By:
Lake County Dept. of Information Technology
GIS/Mapping Division
18 N County St
Waukegan IL 60085
(847) 377-2373

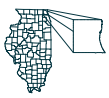

N
W E
S

1 inch = 600 feet

123	Election Precincts		Railroads
	Election Precincts		Roads
	Parcels		Bodies of Water

15-0047

Lake County Election Precinct 319

LakeCounty

Prepared By:
Lake County Dept. of Information Technology
GIS/Mapping Division
18 N County St
Waukegan IL 60085
(847) 377-2373

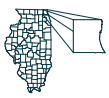

1 inch = 600 feet

123	Election Precincts		Railroads
	Election Precincts		Roads
	Parcels		Bodies of Water

15-0047

Lake County Election Precinct 324

LakeCounty

Prepared By:
Lake County Dept. of Information Technology
GIS/Mapping Division
18 N County St
Waukegan IL 60085
(847) 377-2373

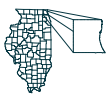

N
W E
S

1 inch = 400 feet

123	Election Precincts		Railroads
	Election Precincts		Roads
	Parcels		Bodies of Water

15-0047