# Election Precinct Map Book - Lake County Board District 9

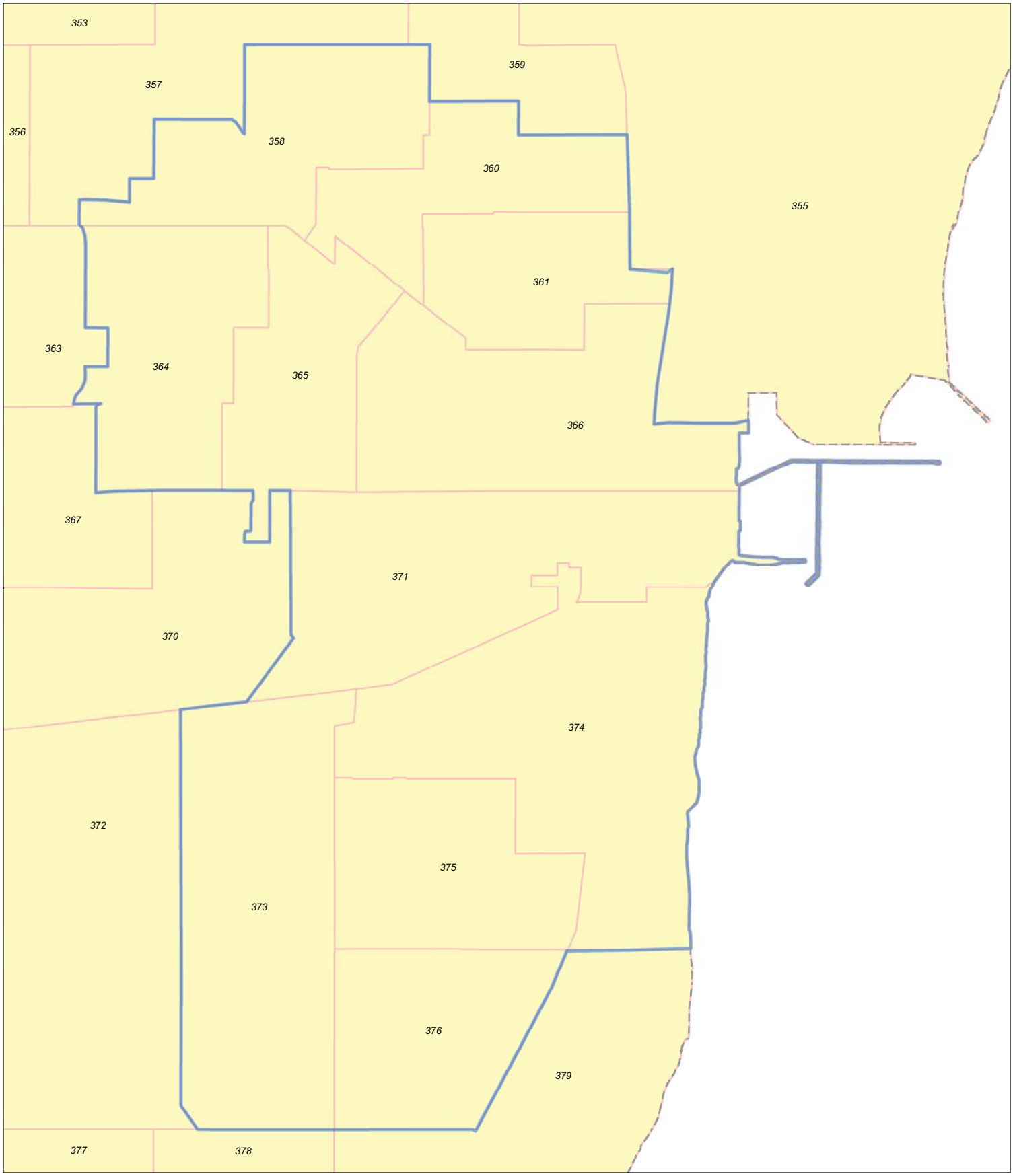


LakeCounty

Prepared By:
Lake County Dept. of Information Technology
GIS/Mapping Division
18 N County St
Waukegan IL 60085
(847) 377-2373

Lake County Board District

Townships

Election Precincts

Precincts may change after the publication of this map.
Contact the office of the Lake County Clerk at
(847) 377-2400 for current information.

Revised 2014

# Lake County Election Precinct 358

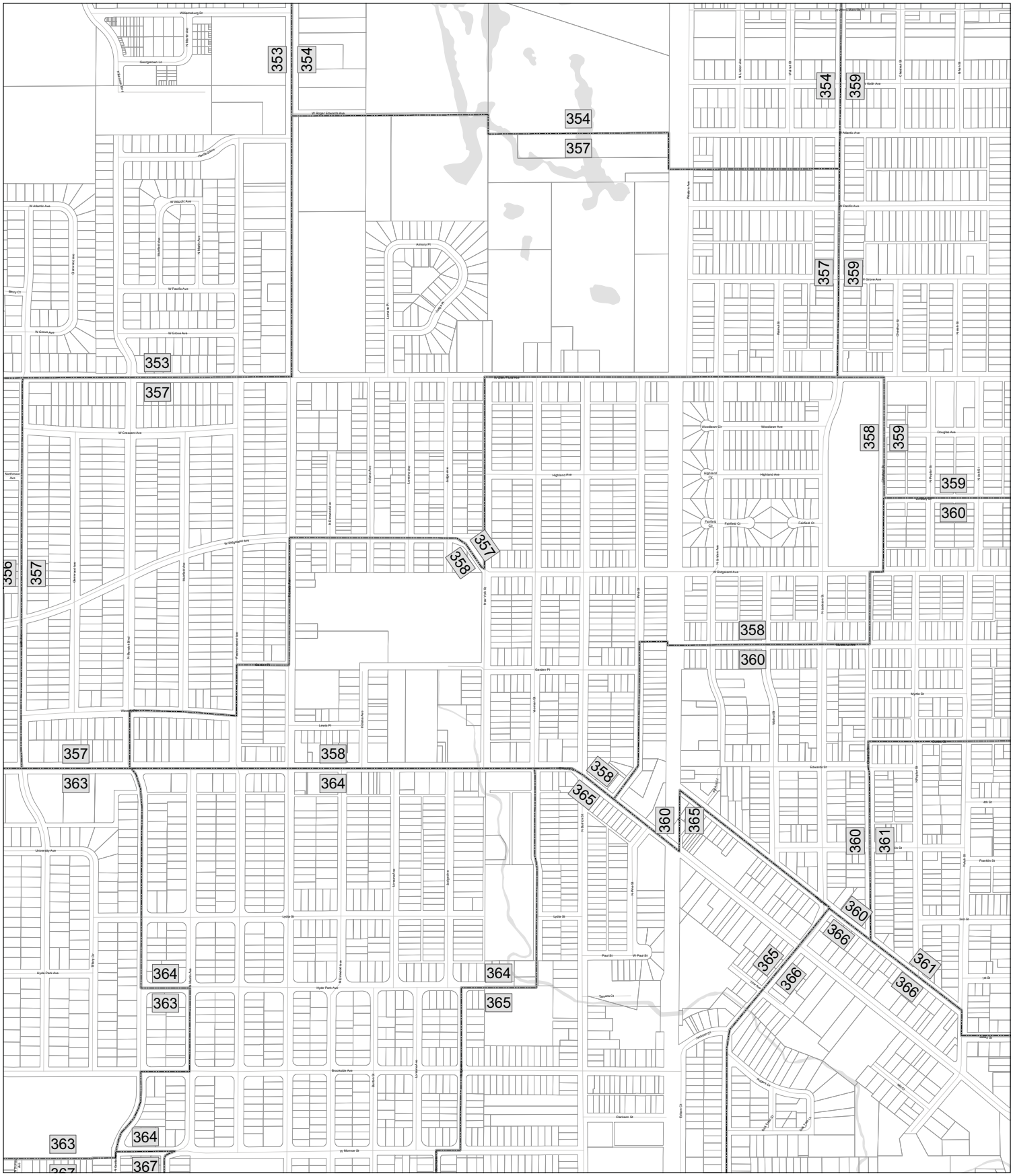
353
354
357
358
359
360
361
363
364
365
366
367
W Ridgeland Ave
W Crescent Ave
W Pacific Ave
W Grove Ave
W Atlantic Ave
Highland Ave
Woodlawn Ave
Douglas Ave
Edwards St
Lydia St
Paul St
Hyde Park Ave
Brookside Ave
W Monroe St
Clarkson St
Franklin St
Myrtle St
Fairfield Ct
Fairfield Dr
Highland Ct
Woodlawn Dr
Georgetown Ln
Armory Pl
Gardner Pl
Lewis Pl
Tamarack Ct
Hampton Ct
Hyde Park Cir
Old Farm Rd
Old Farm Cir
Northmoor Ave
Glenwood Ave
Northfield Ave
N Hyde Park Ave
Westmoreland Ave
Wayne Ave
Lincoln Ave
High Ave
N Elmwood Ave
Hubbard Ave
Linden Ave
Grand Ave
N Ridge Ave
N Sheridan Rd
N Hickory Ave
N Hickory St
N Butler St
N Pine St
N Fremont St
N Jackson St
N Fraser St
N Arch St
N Park St
N Rose St
N Hyde Park Ave
Wayne St
Hickory St
Pine St
Fremont St
Jackson St
Fraser St
Arch St
Rose St
Park St
Butler St
Sheridan St
Elmwood Ave
Lincoln Ave
Linden Ave
Hubbard Ave
Highland Ave
Woodlawn Ave
Douglas Ave
Edwards St
Lydia St
Paul St
Hyde Park Ave
Brookside Ave
Clarkson St
Franklin St
Myrtle St
Gardner Pl
Lewis Pl
Tamarack Ct
Hampton Ct
Hyde Park Cir
Old Farm Rd
Old Farm Cir
Fairfield Ct
Fairfield Dr
Highland Ct
Woodlawn Dr
Georgetown Ln
Armory Pl
Northmoor Ave
Glenwood Ave
Northfield Ave
N Hyde Park Ave
Westmoreland Ave
Wayne Ave
Lincoln Ave
High Ave
N Elmwood Ave
Hubbard Ave
Linden Ave
Grand Ave
N Ridge Ave
N Sheridan Rd
N Hickory Ave
N Hickory St
N Butler St
N Pine St
N Fremont St
N Jackson St
N Fraser St
N Arch

# Lake County Election Precinct 360

LakeCounty

Prepared By:
Lake County Dept. of Information Technology
GIS/Mapping Division
18 N County St
Waukegan IL 60085
(847) 377-2373

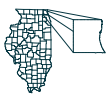

N
W E
S

1 inch = 400 feet

| | | | |
|---|---|---|---|
| 123 | Election Precincts | | Railroads |
| | Election Precincts | | Roads |
| | Parcels | | Bodies of Water |

15-0047

# Lake County Election Precinct 361

LakeCounty

Prepared By:
Lake County Dept. of Information Technology
GIS/Mapping Division
18 N County St
Waukegan IL 60085
(847) 377-2373

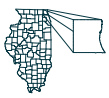

1 inch = 300 feet

123 Election Precincts

Election Precincts

Parcels

Railroads

Roads

Bodies of Water

15-0047

# Lake County Election Precinct 364

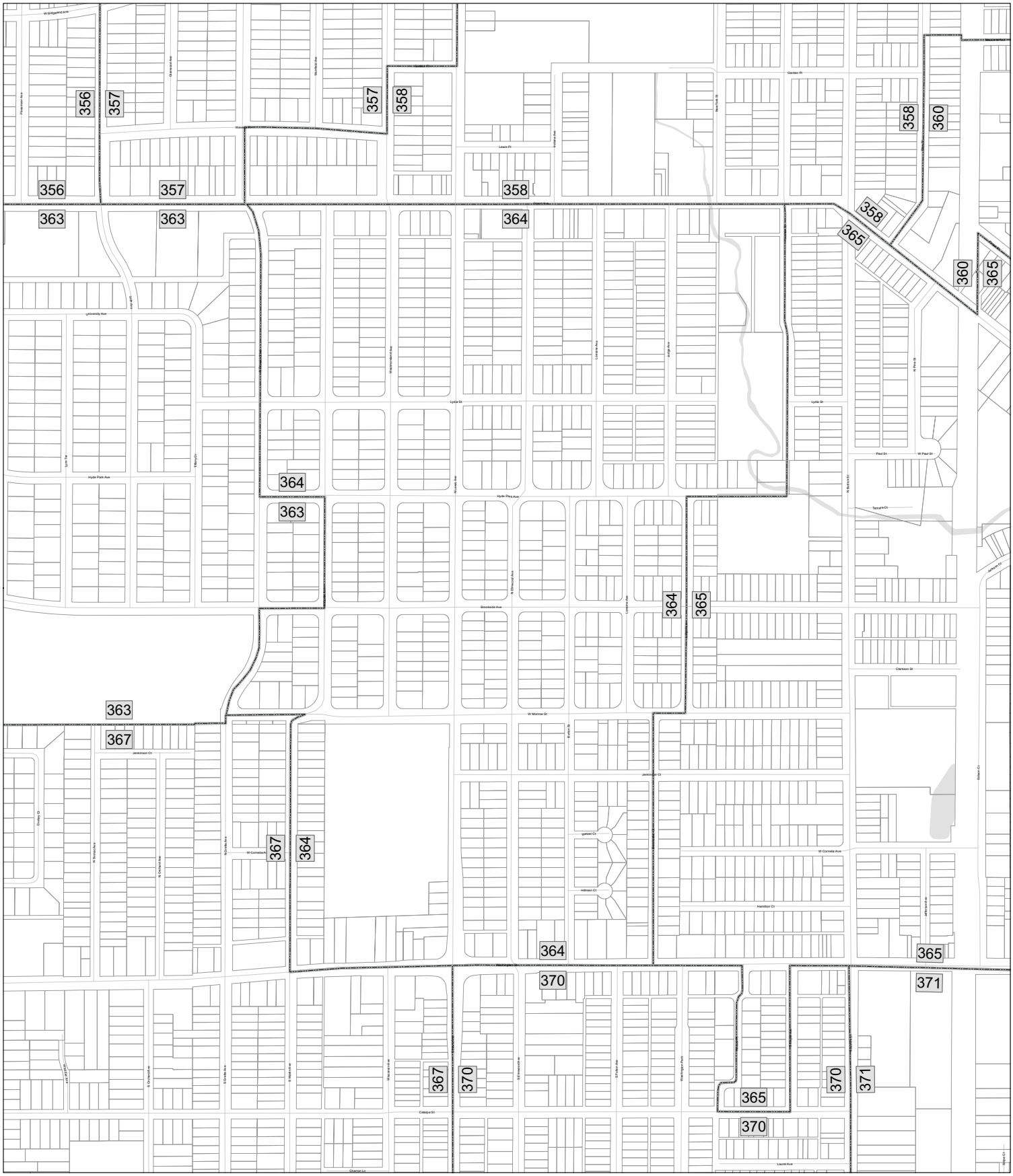


LakeCounty

Prepared By:
Lake County Dept. of Information Technology
GIS/Mapping Division
18 N County St
Waukegan IL 60085
(847) 377-2373

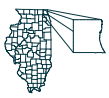

1 inch = 300 feet

| | | | |
|---|---|---|---|
| 123 | Election Precincts | | Railroads |
| | Election Precincts | | Roads |
| | Parcels | | Bodies of Water |

15-0047

# Lake County Election Precinct 365

LakeCounty

Prepared By:
Lake County Dept. of Information Technology
GIS/Mapping Division
18 N County St
Waukegan IL 60085
(847) 377-2373

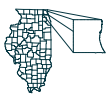

N
W E
S

1 inch = 300 feet

| | | | |
|---|---|---|---|
| 123 | Election Precincts | | Railroads |
| | Election Precincts | | Roads |
| | Parcels | | Bodies of Water |

15-0047

# Lake County Election Precinct 366

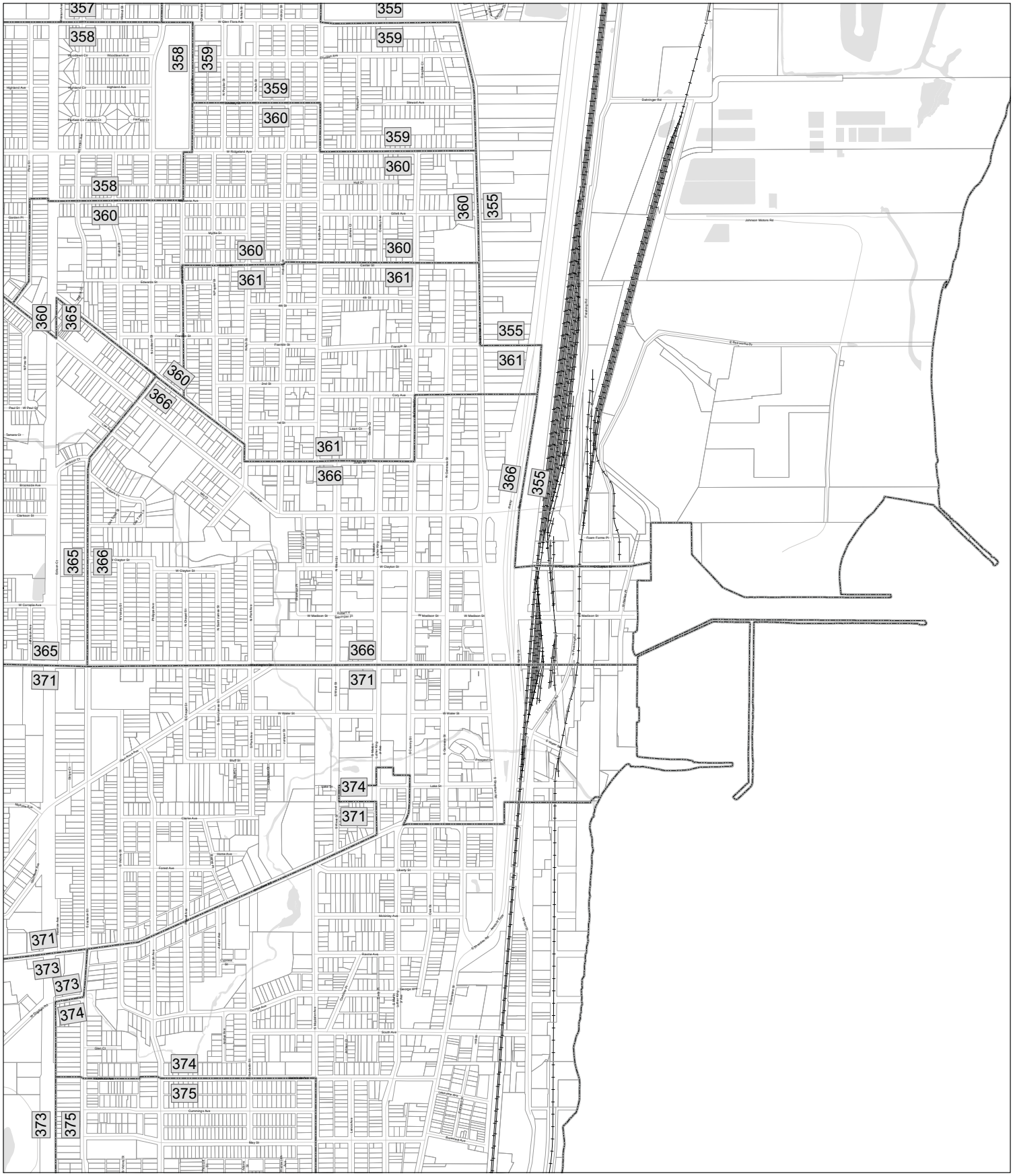


LakeCounty

Prepared By:
Lake County Dept. of Information Technology
GIS/Mapping Division
18 N County St
Waukegan IL 60085
(847) 377-2373

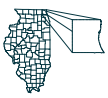

N
W E
S

1 inch = 600 feet

| | | | |
|---|---|---|---|
| 123 | Election Precincts | | Railroads |
| | Election Precincts | | Roads |
| | Parcels | | Bodies of Water |

15-0047

# Lake County Election Precinct 371

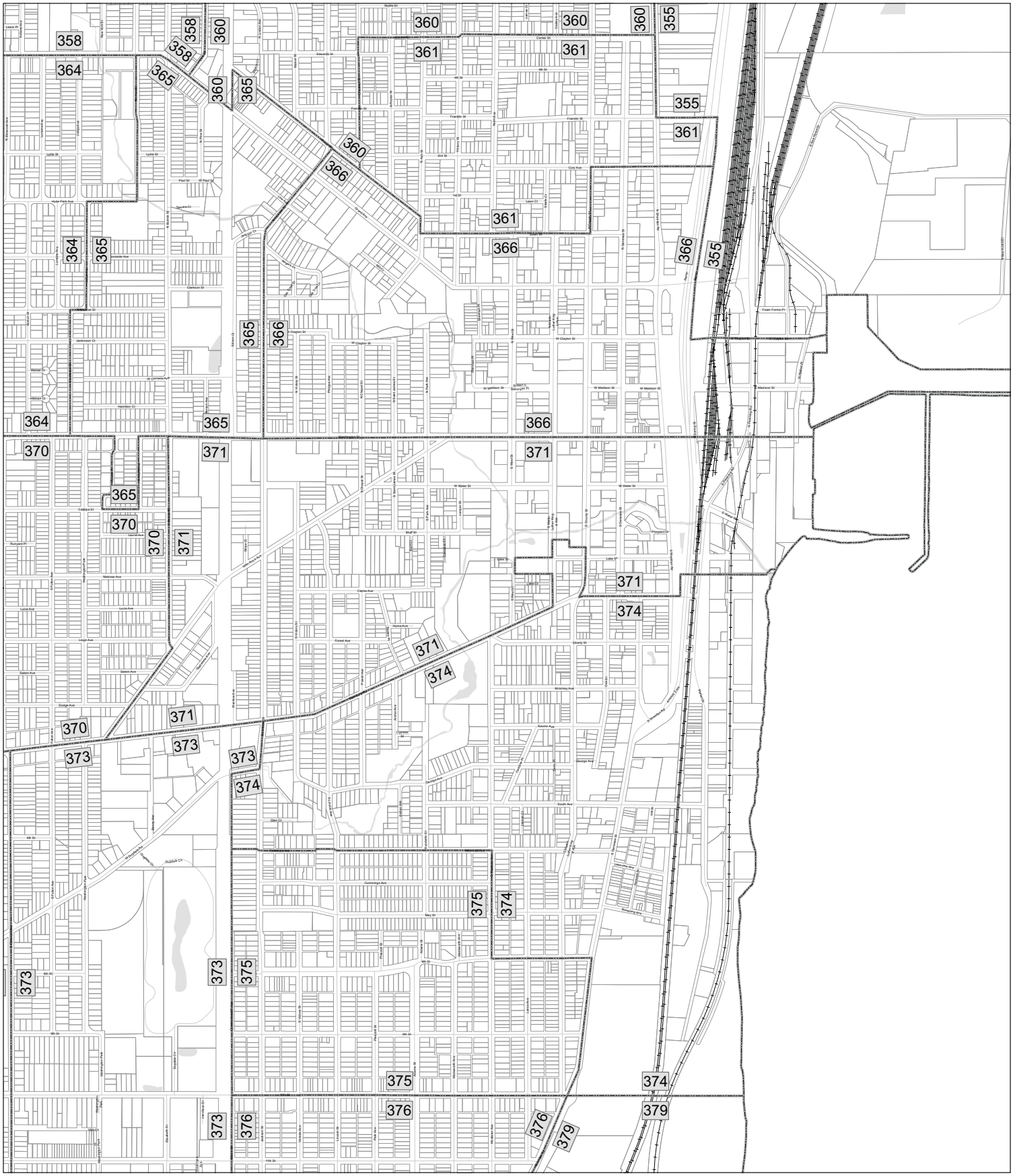


LakeCounty

Prepared By:
Lake County Dept. of Information Technology
GIS/Mapping Division
18 N County St
Waukegan IL 60085
(847) 377-2373

N
W E
S

1 inch = 600 feet

| | | | |
|---|---|---|---|
| 123 | Election Precincts | | Railroads |
| | Election Precincts | | Roads |
| | Parcels | | Bodies of Water |

15-0047

# Lake County Election Precinct 373

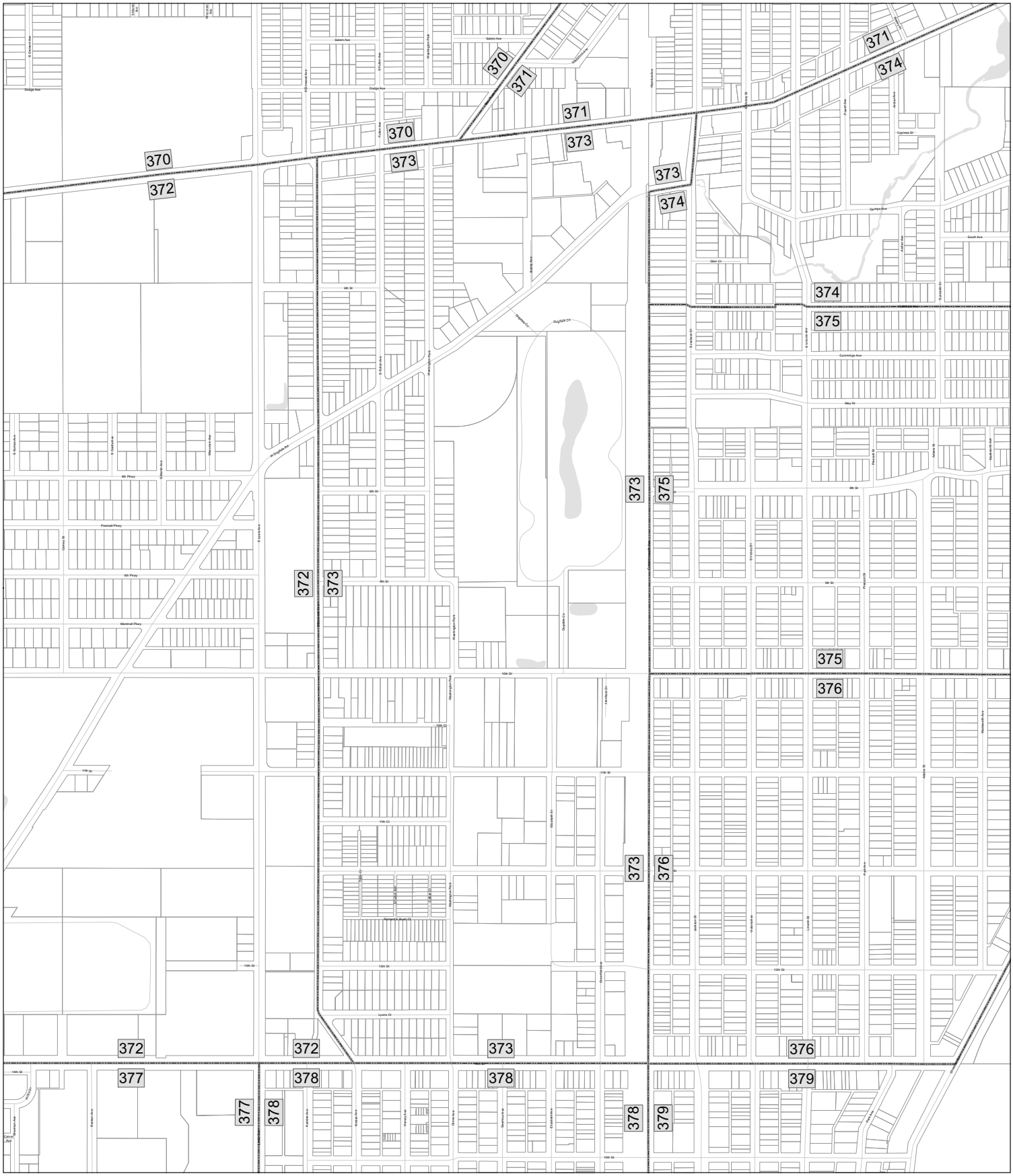
370
371
372
373
374
375
376
377
378
379
Dodge Ave
Salem Ave
Washington Park
Grand Ave
Cypress St
Glen Ct
Cummings Ave
May St
8th St
9th St
10th St
11th St
12th St
13th St
14th St
15th St
Peterson Park Ct
Lyons Ct
Greenwood Ave
Washington Park
Dugdale Ct
Dugdale Cir
Harlem Ave
Hunter Ave
Hickory Ave
Jackson St
Washington Ave
Lincoln St
Fairview
Peterson St
Aurora St
Washington Ave
Grand Ave
Seymour Ave
Elizabeth Ave
Park Ave
Cedar Ave
Pearson Ave
Harlem Ave
Hickory

# Lake County Election Precinct 374

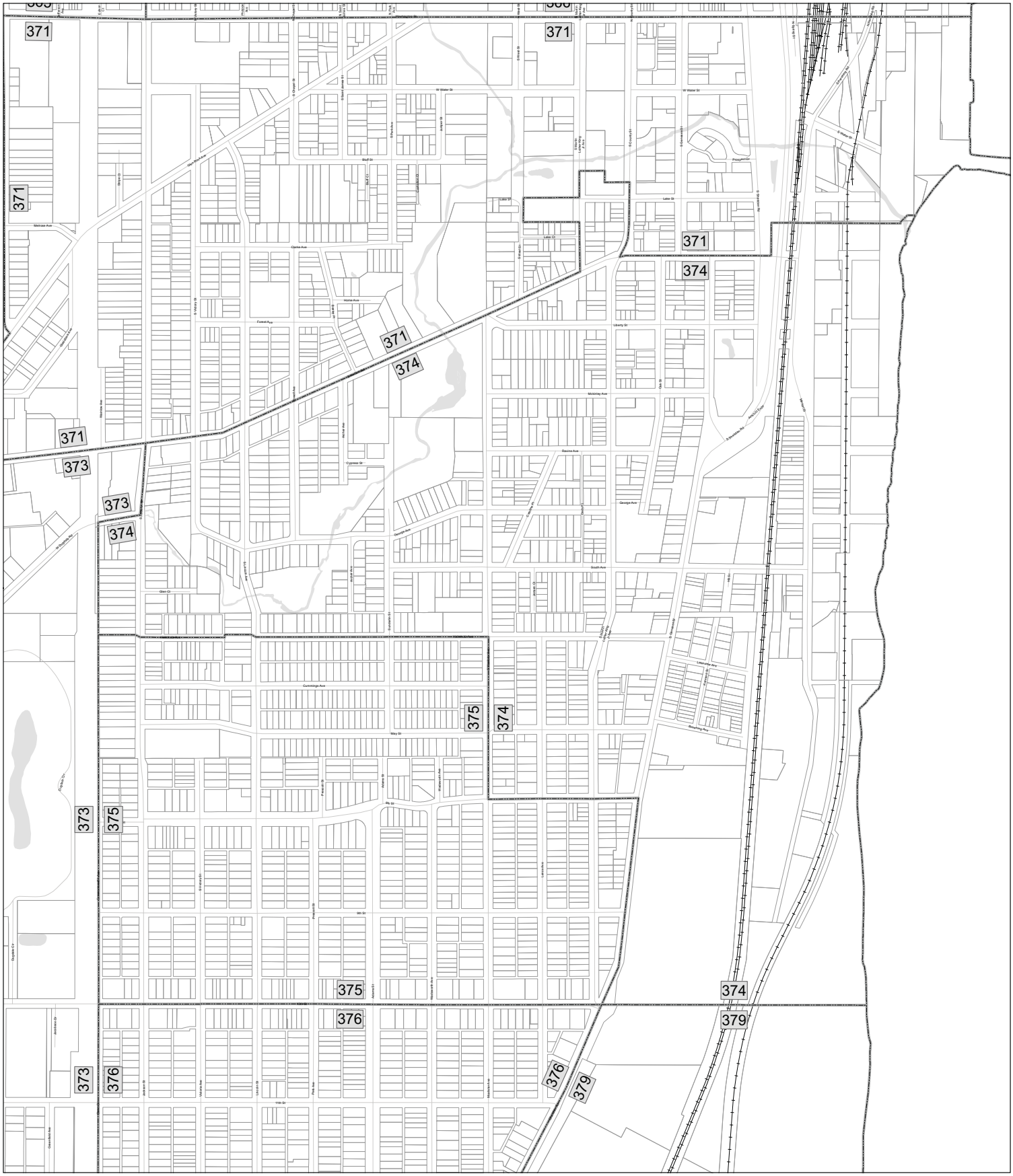


LakeCounty

Prepared By:
Lake County Dept. of Information Technology
GIS/Mapping Division
18 N County St
Waukegan IL 60085
(847) 377-2373

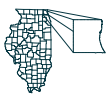

N
W E
S

1 inch = 400 feet

| | | | |
|---|---|---|---|
| 123 | Election Precincts | | Railroads |
| | Election Precincts | | Roads |
| | Parcels | | Bodies of Water |

15-0047

# Lake County Election Precinct 375

LakeCounty

Prepared By:
Lake County Dept. of Information Technology
GIS/Mapping Division
18 N County St
Waukegan IL 60085
(847) 377-2373

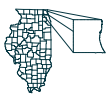

1 inch = 300 feet

| | | | |
|---|---|---|---|
| 123 | Election Precincts | | Railroads |
| | Election Precincts | | Roads |
| | Parcels | | Bodies of Water |

15-0047

# Lake County Election Precinct 376

LakeCounty

Prepared By:
Lake County Dept. of Information Technology
GIS/Mapping Division
18 N County St
Waukegan IL 60085
(847) 377-2373

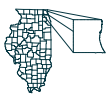

1 inch = 300 feet

| | | | |
|---|---|---|---|
| 123 | Election Precincts | | Railroads |
| | Election Precincts | | Roads |
| | Parcels | | Bodies of Water |

15-0047