Election Precinct Map Book - 19th Judicial Circuit Court Subdistrict 1

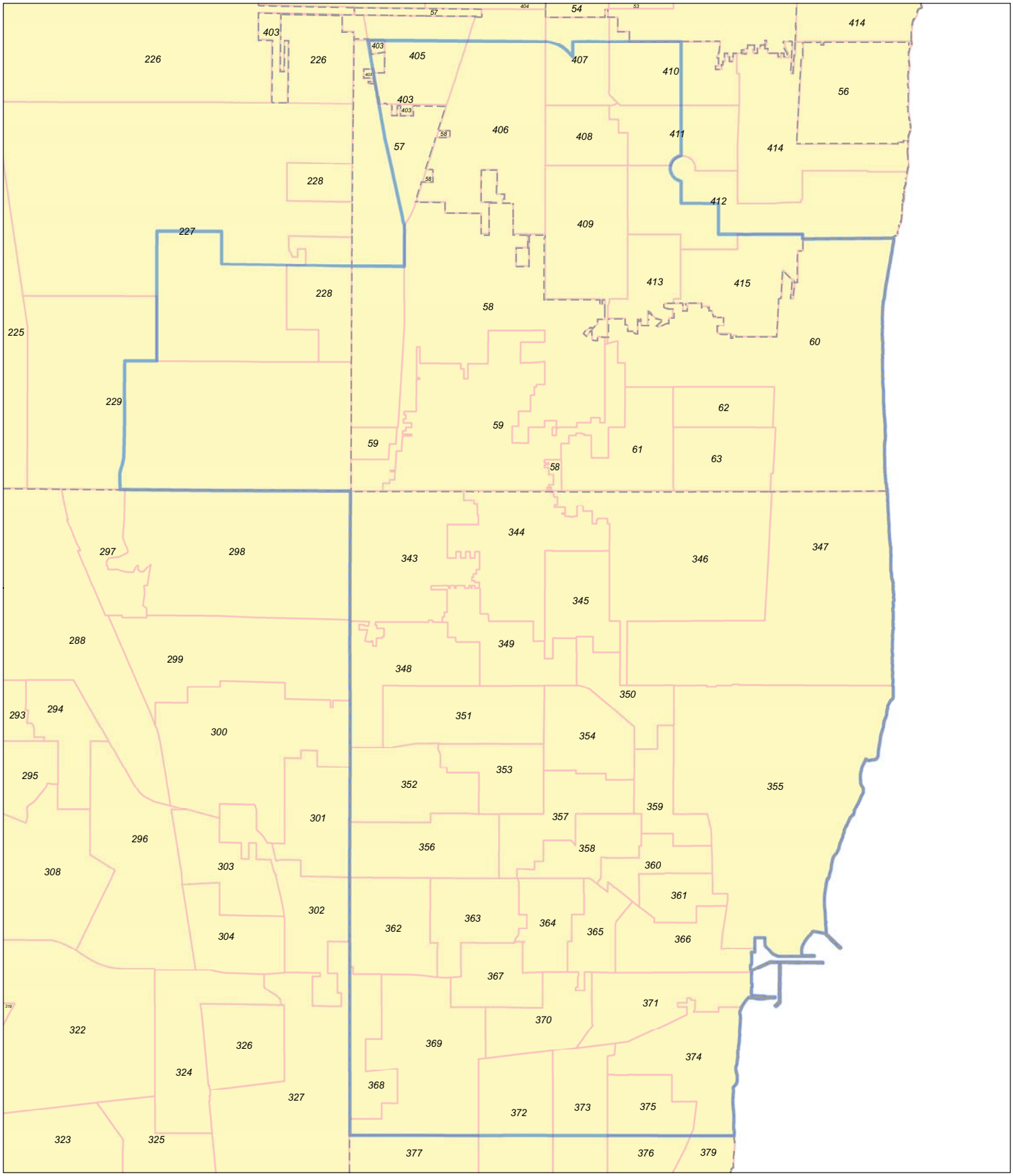

LakeCounty

Prepared By:
Lake County Dept. of Information Technology
GIS/Mapping Division
18 N County St
Waukegan IL 60085
(847) 377-2373

19th Judicial Circuit Court Subdistrict

Townships

Election Precincts

Precincts may change after the publication of this map.
Contact the office of the Lake County Clerk at
(847) 377-2400 for current information.

Revised 2014

Lake County Election Precinct 57

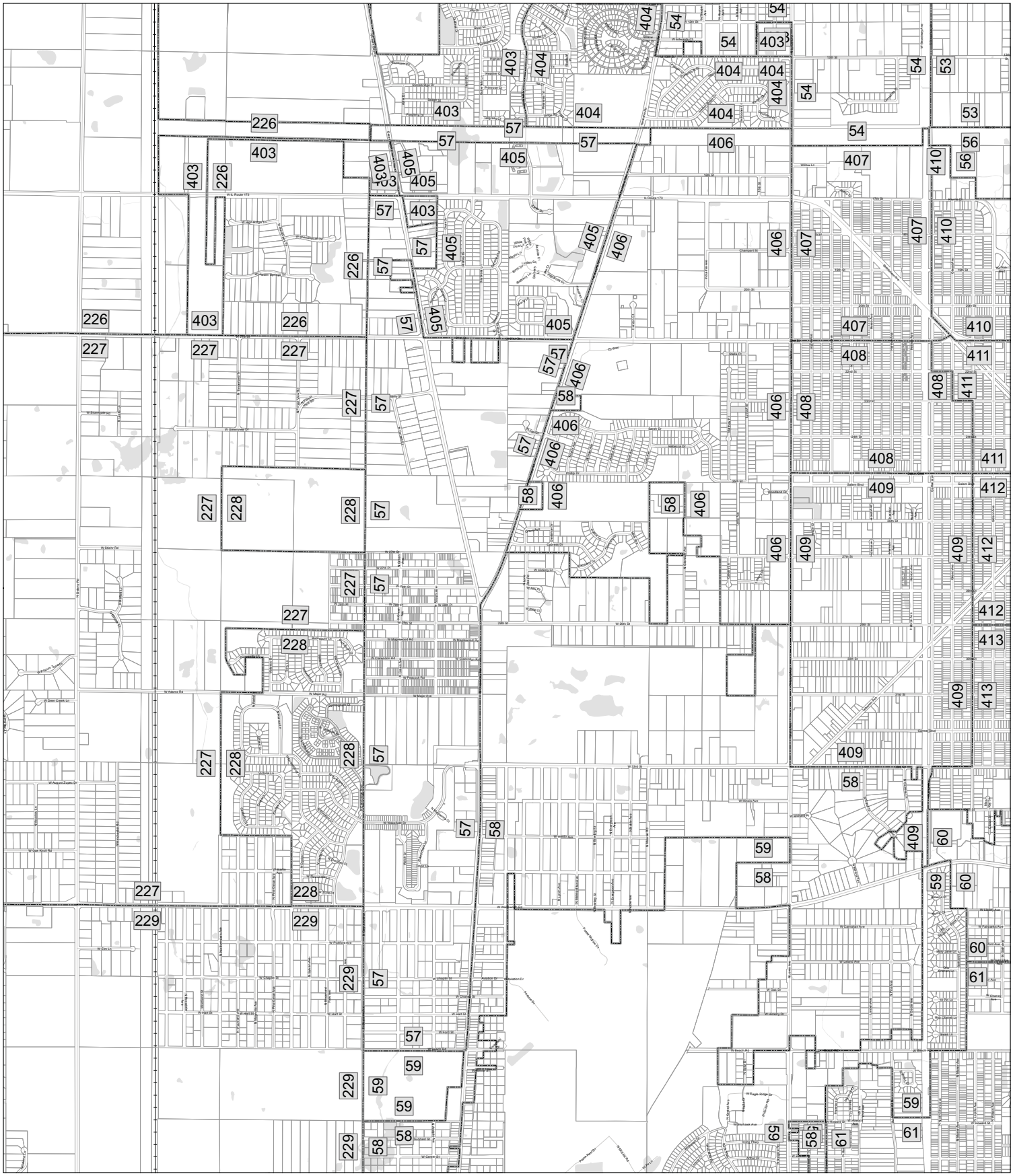

LakeCounty

Prepared By:
Lake County Dept. of Information Technology
GIS/Mapping Division
18 N County St
Waukegan IL 60085
(847) 377-2373

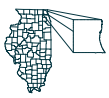

1 inch = 1,100 feet

123 Election Precincts

Election Precincts

Parcels

Railroads

Roads

Bodies of Water

15-0047

Lake County Election Precinct 58

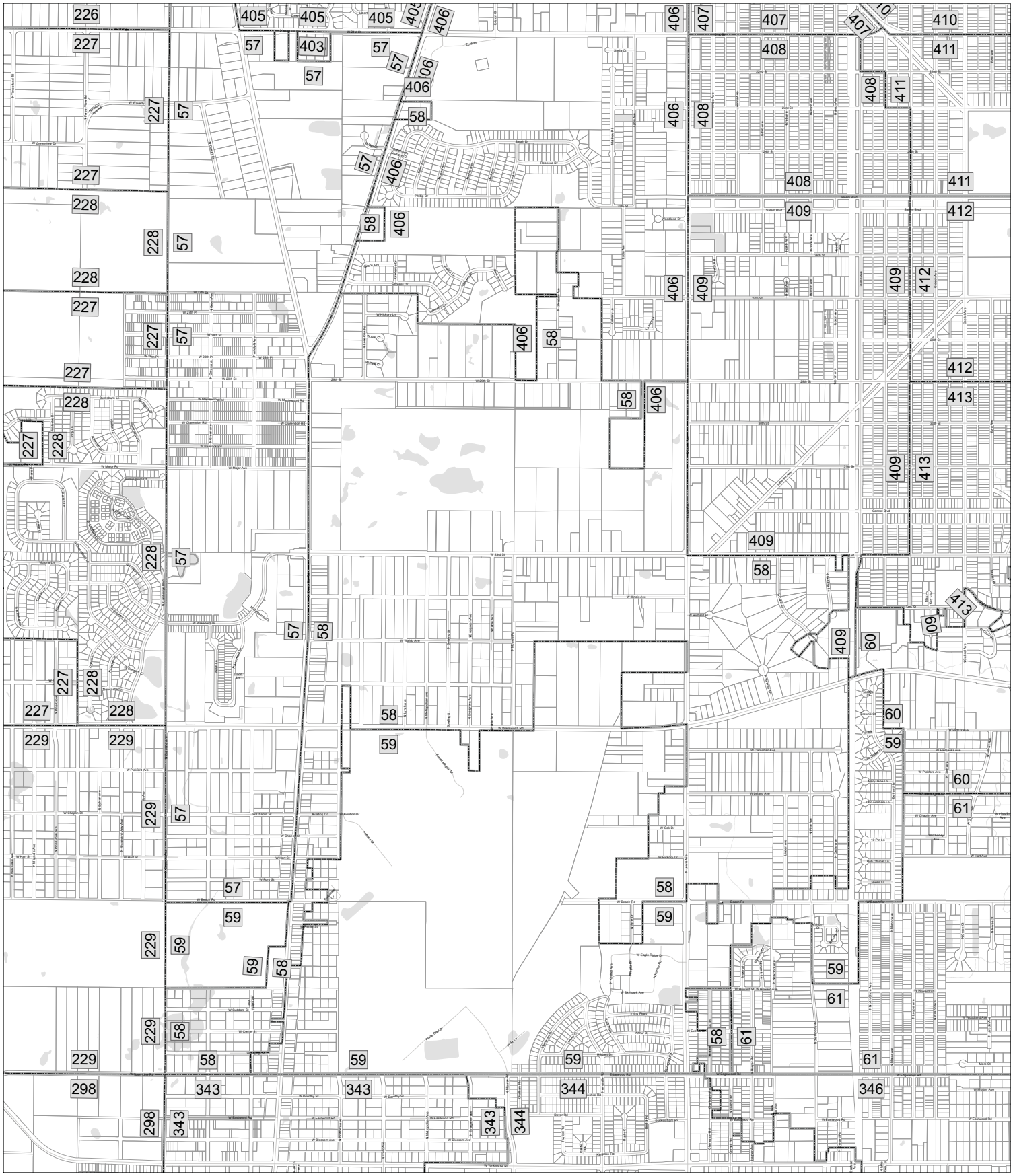

LakeCounty

Prepared By:
Lake County Dept. of Information Technology
GIS/Mapping Division
18 N County St
Waukegan IL 60085
(847) 377-2373

1 inch = 900 feet

123	Election Precincts		Railroads
	Election Precincts		Roads
	Parcels		Bodies of Water

15-0047

Lake County Election Precinct 59

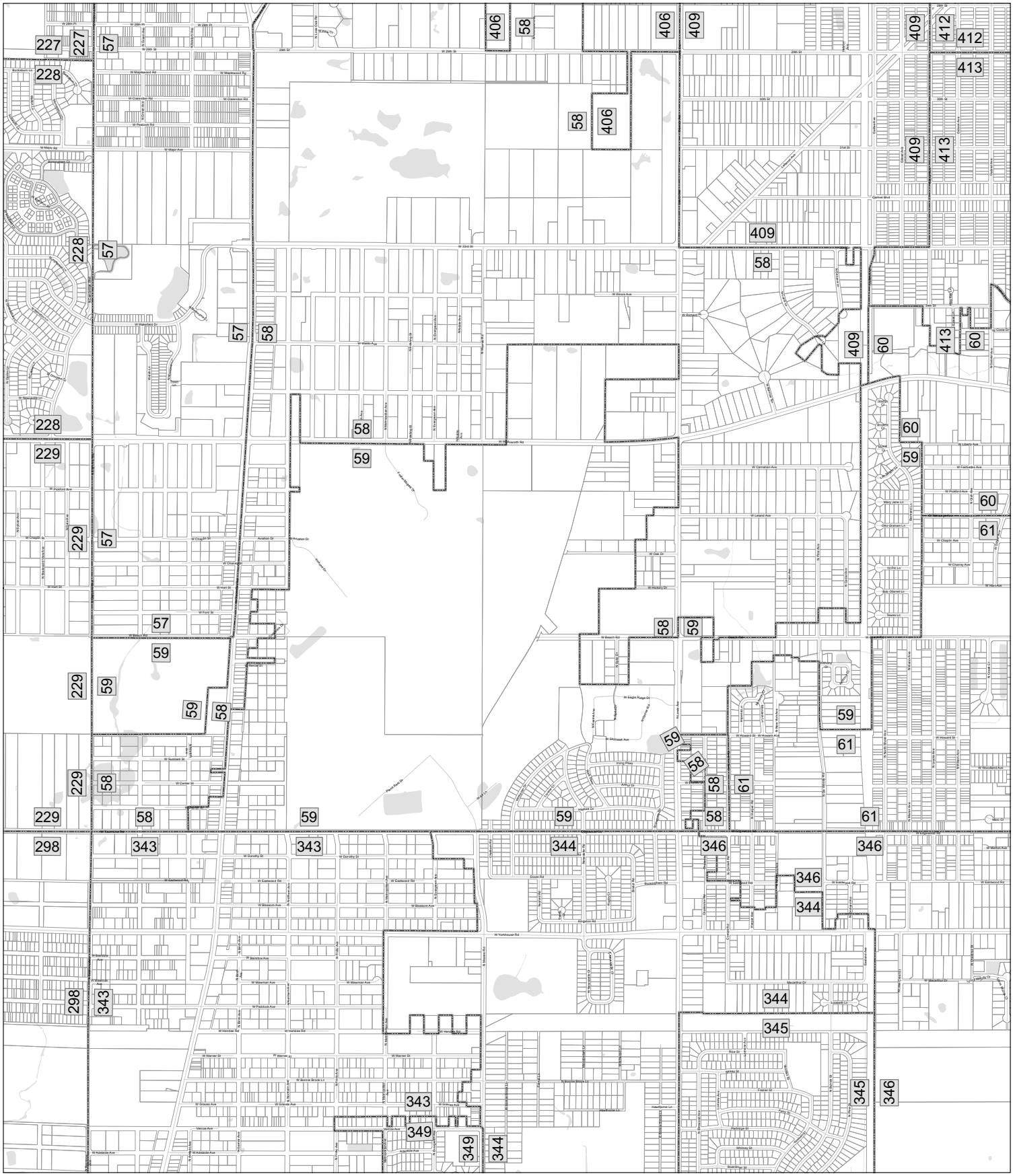

LakeCounty

Prepared By:
Lake County Dept. of Information Technology
GIS/Mapping Division
18 N County St
Waukegan IL 60085
(847) 377-2373

1 inch = 800 feet

123 Election Precincts

Election Precincts

Parcels

Railroads

Roads

Bodies of Water

15-0047

Lake County Election Precinct 60

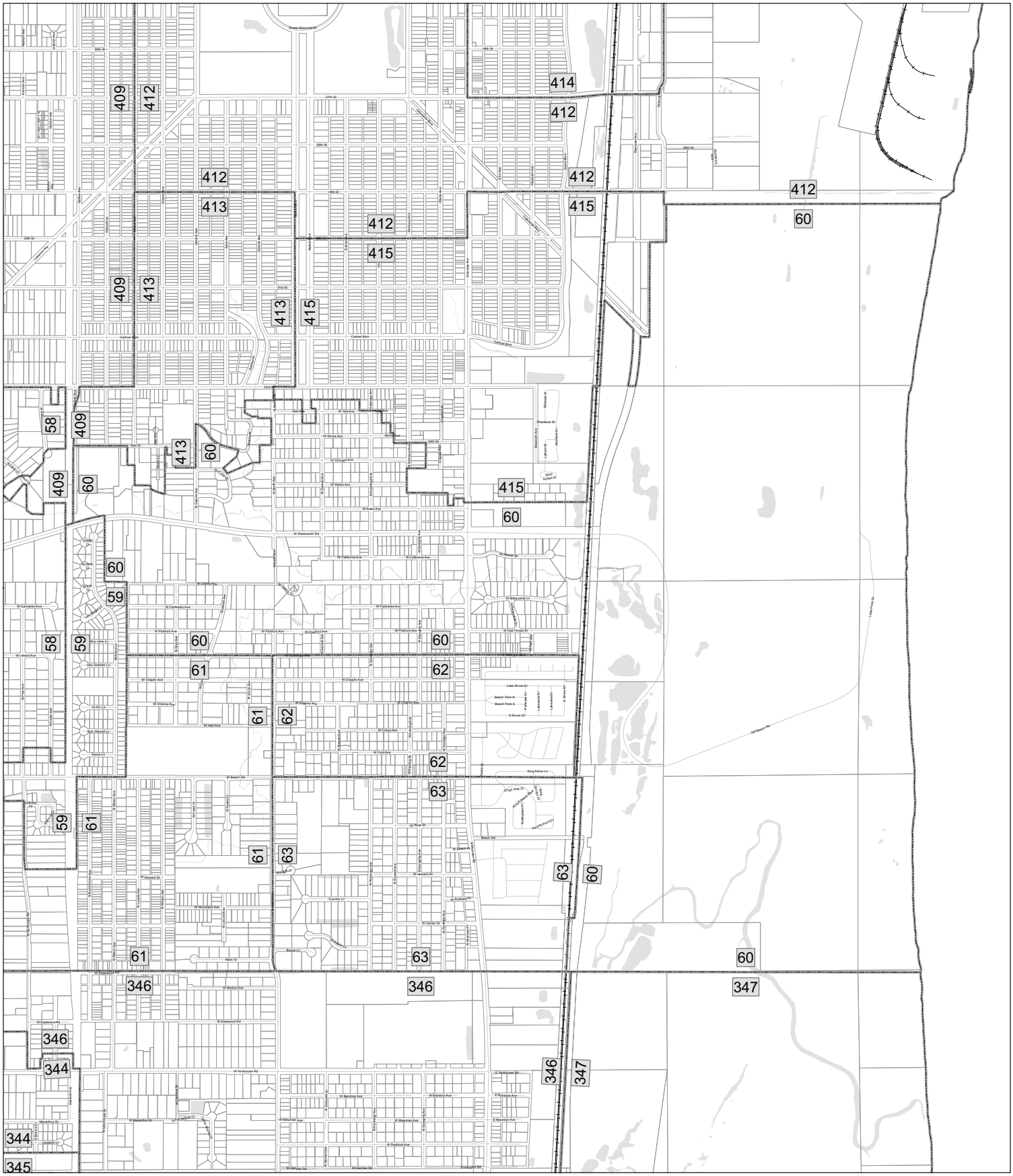

LakeCounty

Prepared By:
Lake County Dept. of Information Technology
GIS/Mapping Division
18 N County St
Waukegan IL 60085
(847) 377-2373

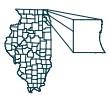

1 inch = 800 feet

123	Election Precincts		Railroads
	Election Precincts		Roads
	Parcels		Bodies of Water

15-0047

Lake County Election Precinct 61

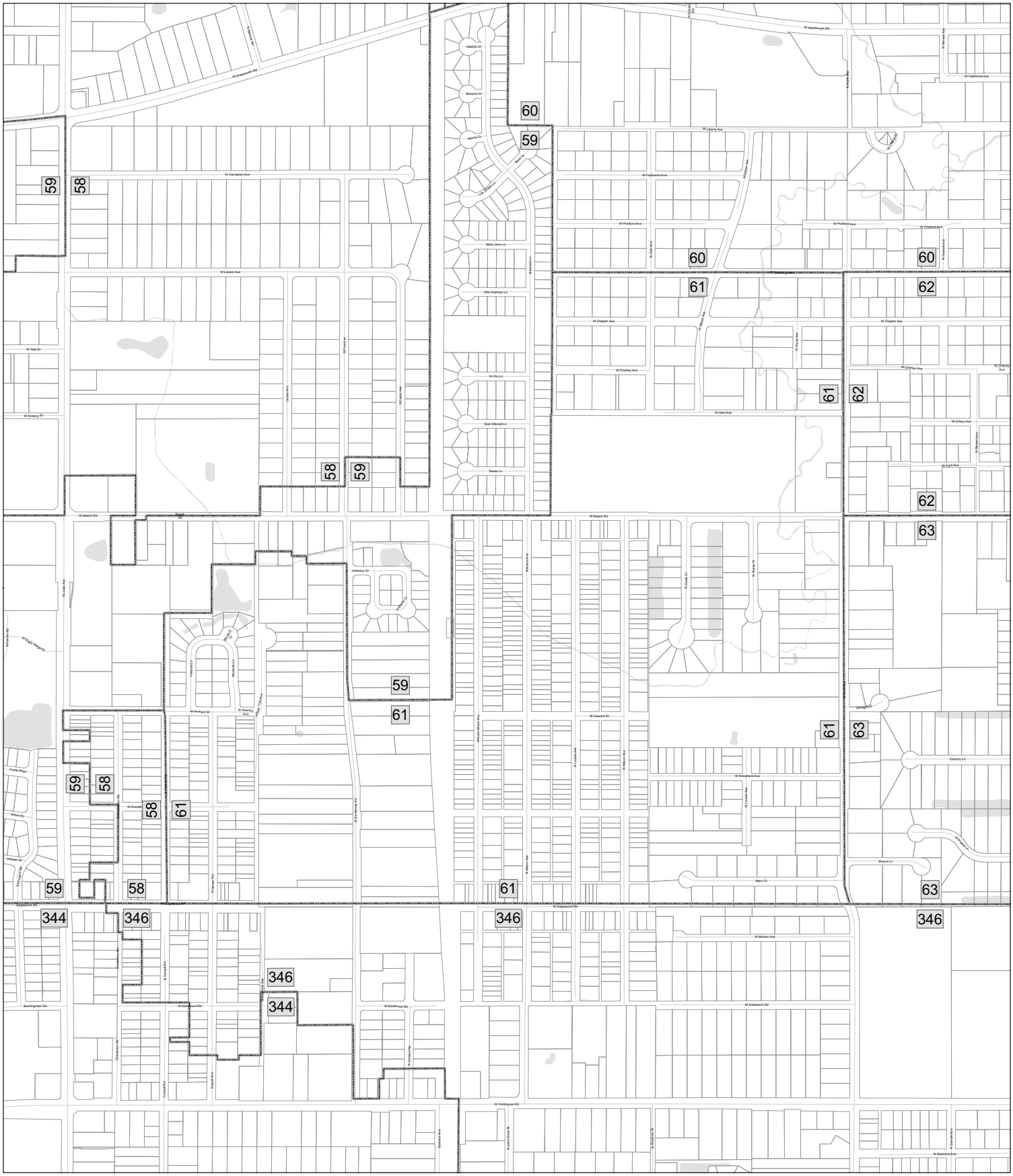

LakeCounty

Prepared By:
Lake County Dept. of Information Technology
GIS/Mapping Division
18 N County St
Waukegan IL 60085
(847) 377-2373

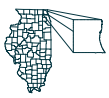

N
W E
S

1 inch = 400 feet

123	Election Precincts		Railroads
	Election Precincts		Roads
	Parcels		Bodies of Water

15-0047

Lake County Election Precinct 62

LakeCounty

Prepared By:
Lake County Dept. of Information Technology
GIS/Mapping Division
18 N County St
Waukegan IL 60085
(847) 377-2373

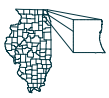

1 inch = 300 feet

123	Election Precincts		Railroads
	Election Precincts		Roads
	Parcels		Bodies of Water

15-0047

Lake County Election Precinct 63

LakeCounty

Prepared By:
Lake County Dept. of Information Technology
GIS/Mapping Division
18 N County St
Waukegan IL 60085
(847) 377-2373

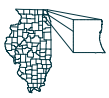

N
W E
S

1 inch = 300 feet

123	Election Precincts		Railroads
	Election Precincts		Roads
	Parcels		Bodies of Water

15-0047

Lake County Election Precinct 227

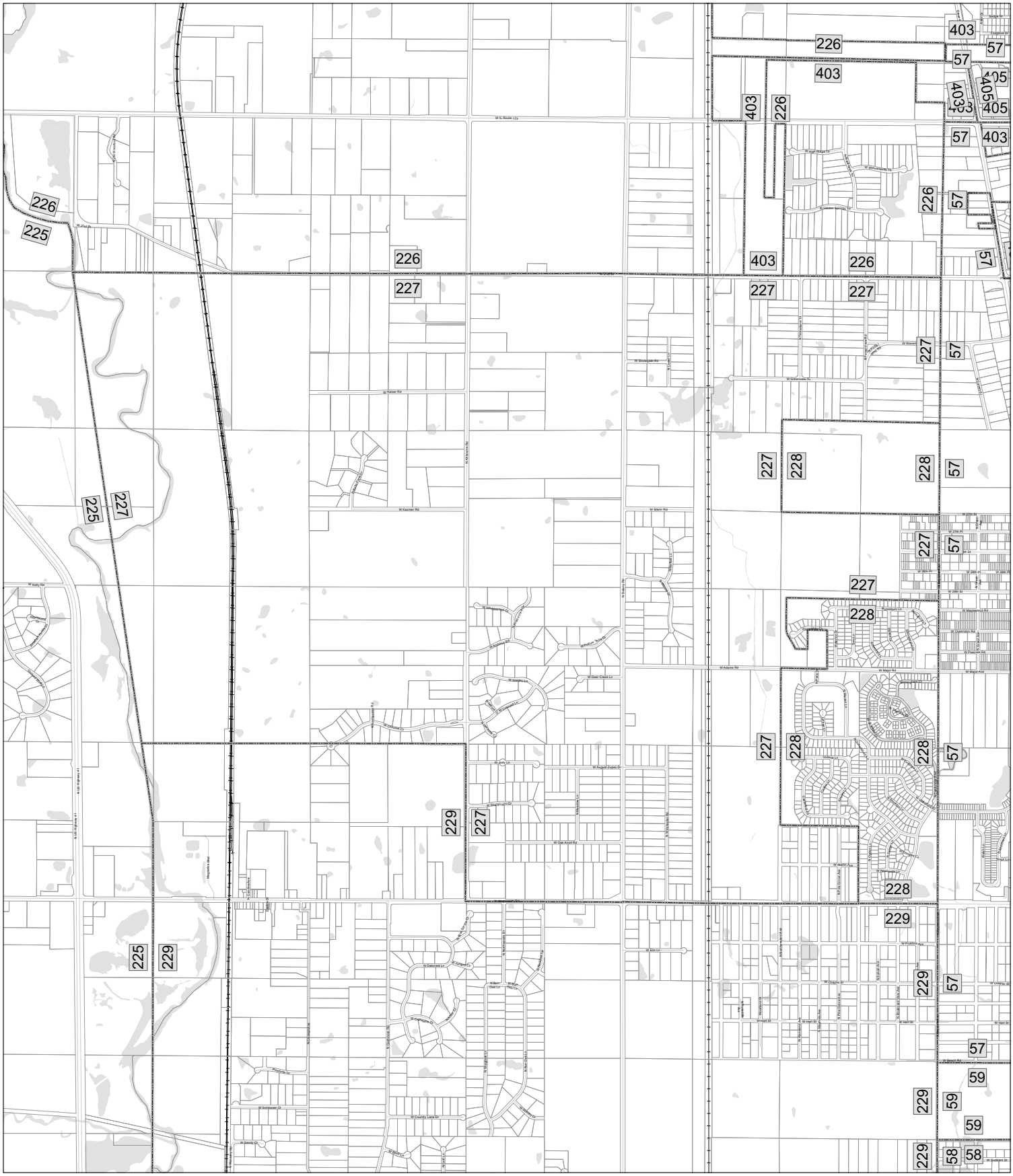

LakeCounty

Prepared By:
Lake County Dept. of Information Technology
GIS/Mapping Division
18 N County St
Waukegan IL 60085
(847) 377-2373

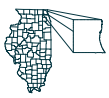

1 inch = 1,000 feet

123	Election Precincts		Railroads
	Election Precincts		Roads
	Parcels		Bodies of Water

15-0047

Lake County Election Precinct 228

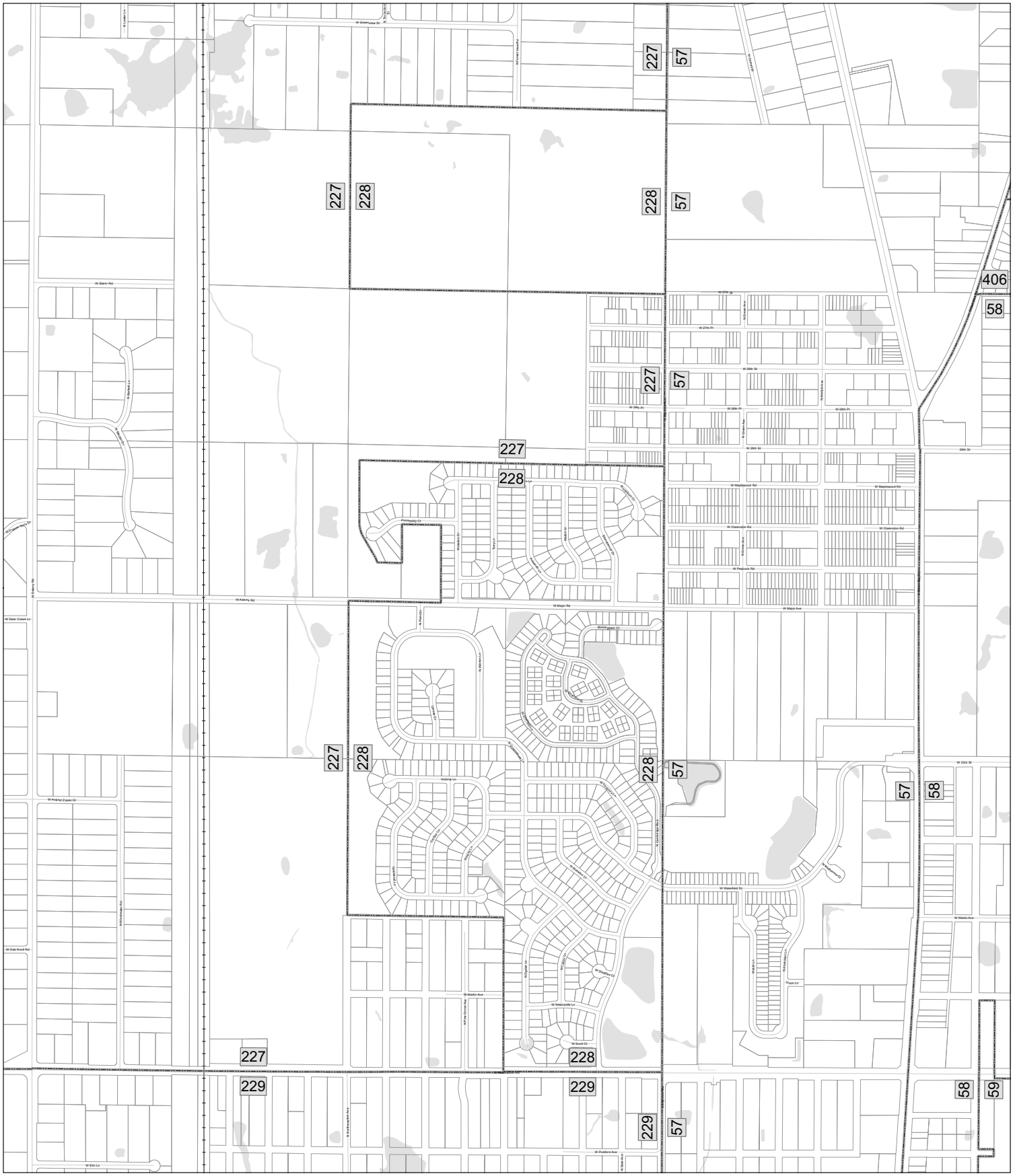
227
228
57
406
58
59
229
W Grand Ave
W Stearns Rd
W Adams Rd
W Major Rd
W Major Ave
W Maplewood Rd
W Clarendon Rd
W Peacock Rd
W 27th St
W 28th St
W 29th Pl
W 33rd St
W Waukegan Rd
W Madison Ave
W Newcastle Ln
W Scott Ct
W Rockford Ave
W Elm Ln
W Deer Creek Ln
W Oak Knoll Rd
W Waldo Ave
W Wakefield Dr
W Birmingham Ct
W Victoria Ln
W Kingsley Ct
W Oxford Ct
W Cambridge Ct
W Hyde Park Ln
W Kensington Ln
W Kopper Ln
W Madin Ave
W Hickory Ln
W Hyde Ln
W Hyde Park Dr
W Pepper Ln
W Kensington Dr
W Cambridge Ct
W Birmingham Ct
W Victoria Ln
W Kingsley Ct
W Oxford Ct
W Newcastle Ln
W Scott Ct
W Madin Ave
W Hickory Ln
W Hyde Ln
W Hyde Park Dr
W Pepper Ln
W Kensington Dr
W Waukegan Rd
W Major Rd
W Major Ave
W Maplewood Rd
W Clarendon Rd
W Peacock Rd
W 27th St
W 28th St
W 29th Pl
W 33rd St
W Waldo Ave
W Wakefield Dr
W Rockford Ave
W Elm Ln
W Deer Creek Ln
W Oak Knoll Rd
W Adams Rd
W Stearns Rd
W Grand Ave
N Green Bay Rd
N Sheridan Rd
N Lake Cook Rd
N Hickory Ln
N Hyde Park Ln
N Kensington Ln
N Kopper Ln
N Victoria Ln
N Madison Ave
N Hyde Park Dr
N Kensington Dr
N Cambridge Ct
N Birmingham Ct
N Victoria Ln
N Madison Ave
N Kopper Ln
N Hyde Park Dr
N Kensington Dr
N Cambridge Ct
N Birmingham Ct
N Hickory Ln
N Hyde Ln
N Hyde Park Dr
N Pepper Ln
N Kensington Dr
N Cambridge Ct
N Birmingham Ct
N Victoria Ln
N Madison Ave
N Kopper Ln
N Hyde Park Dr

Lake County Election Precinct 229

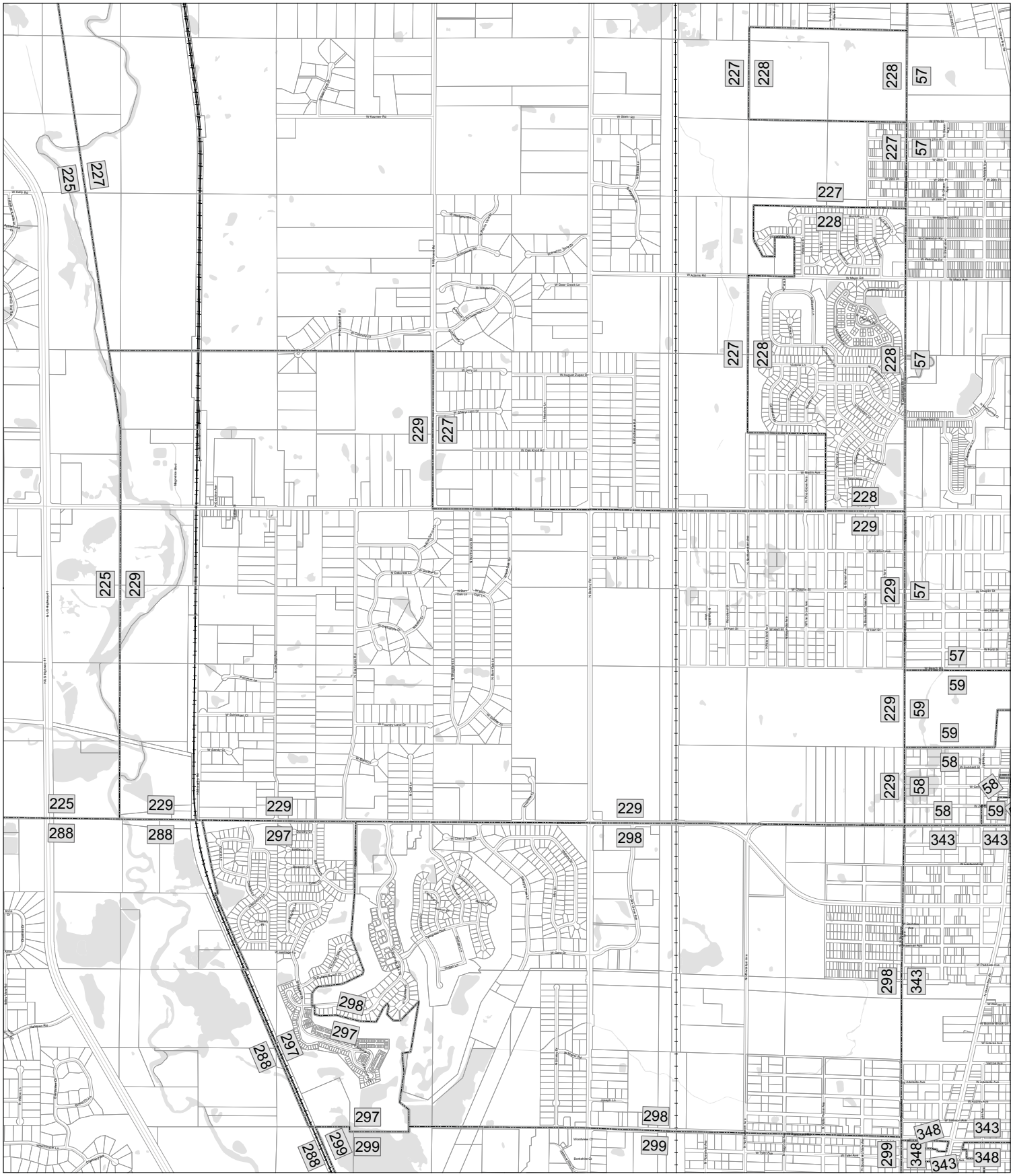

LakeCounty

Prepared By:
Lake County Dept. of Information Technology
GIS/Mapping Division
18 N County St
Waukegan IL 60085
(847) 377-2373

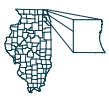

1 inch = 1,000 feet

123	Election Precincts		Railroads
	Election Precincts		Roads
	Parcels		Bodies of Water

15-0047

Lake County Election Precinct 298

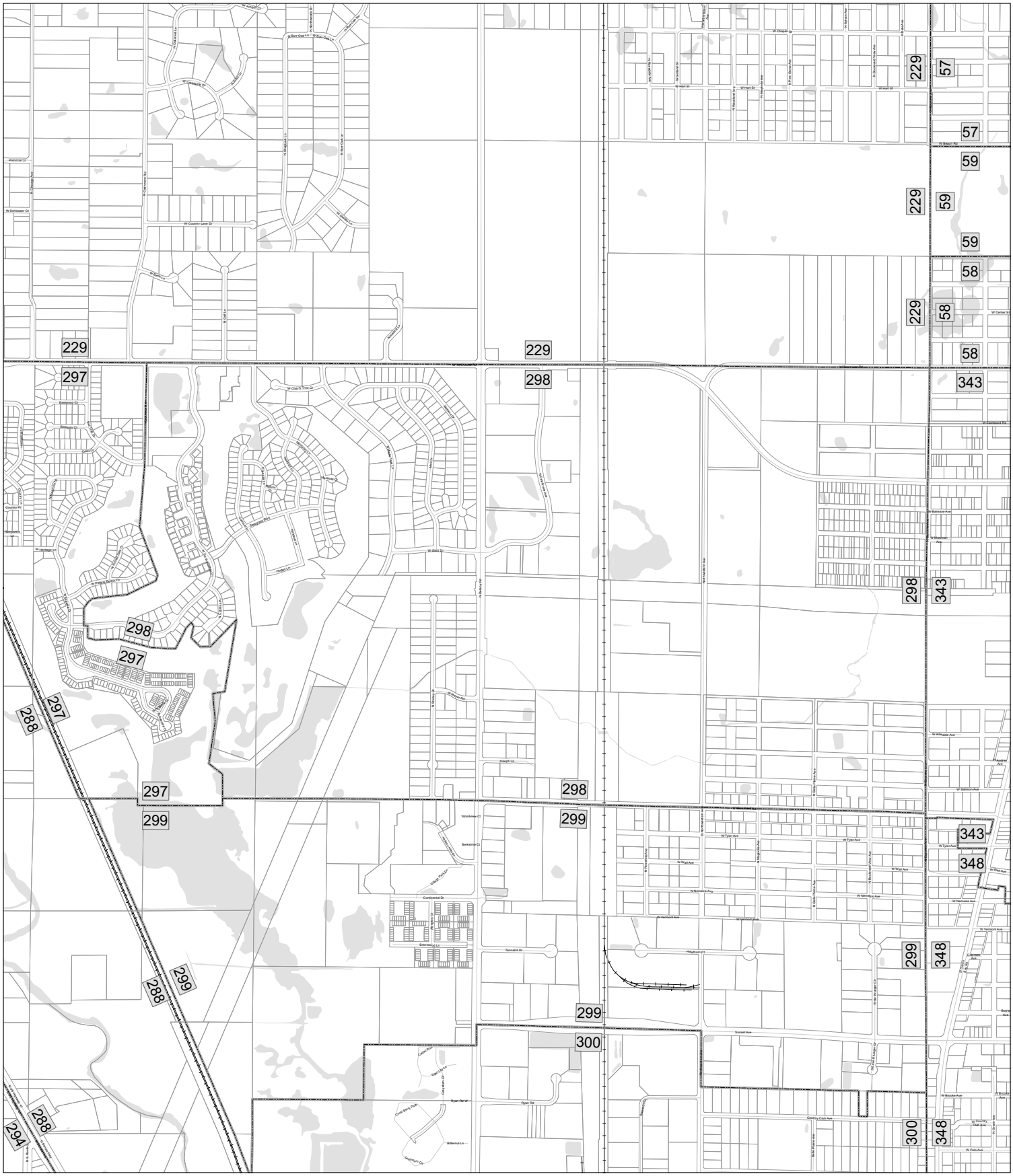

LakeCounty

Prepared By:
Lake County Dept. of Information Technology
GIS/Mapping Division
18 N County St
Waukegan IL 60085
(847) 377-2373

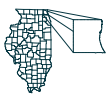

1 inch = 700 feet

123 Election Precincts
Election Precincts
Parcels
Railroads
Roads
Bodies of Water

15-0047

Lake County Election Precinct 343

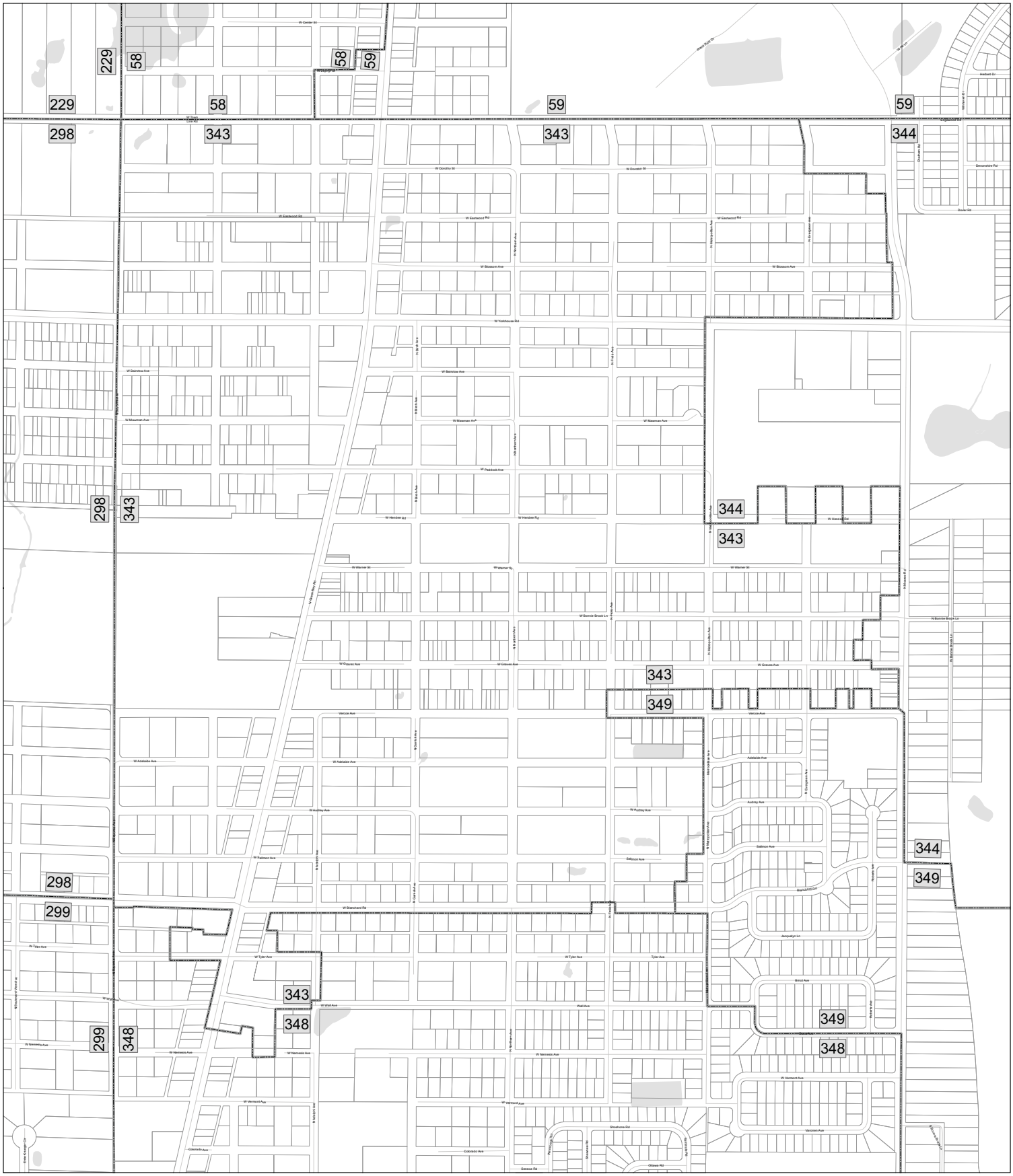

LakeCounty

Prepared By:
Lake County Dept. of Information Technology
GIS/Mapping Division
18 N County St
Waukegan IL 60085
(847) 377-2373

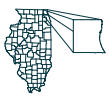

N
W E
S

1 inch = 400 feet

123 Election Precincts
Railroads
Election Precincts
Roads
Parcels
Bodies of Water

15-0047

Lake County Election Precinct 344

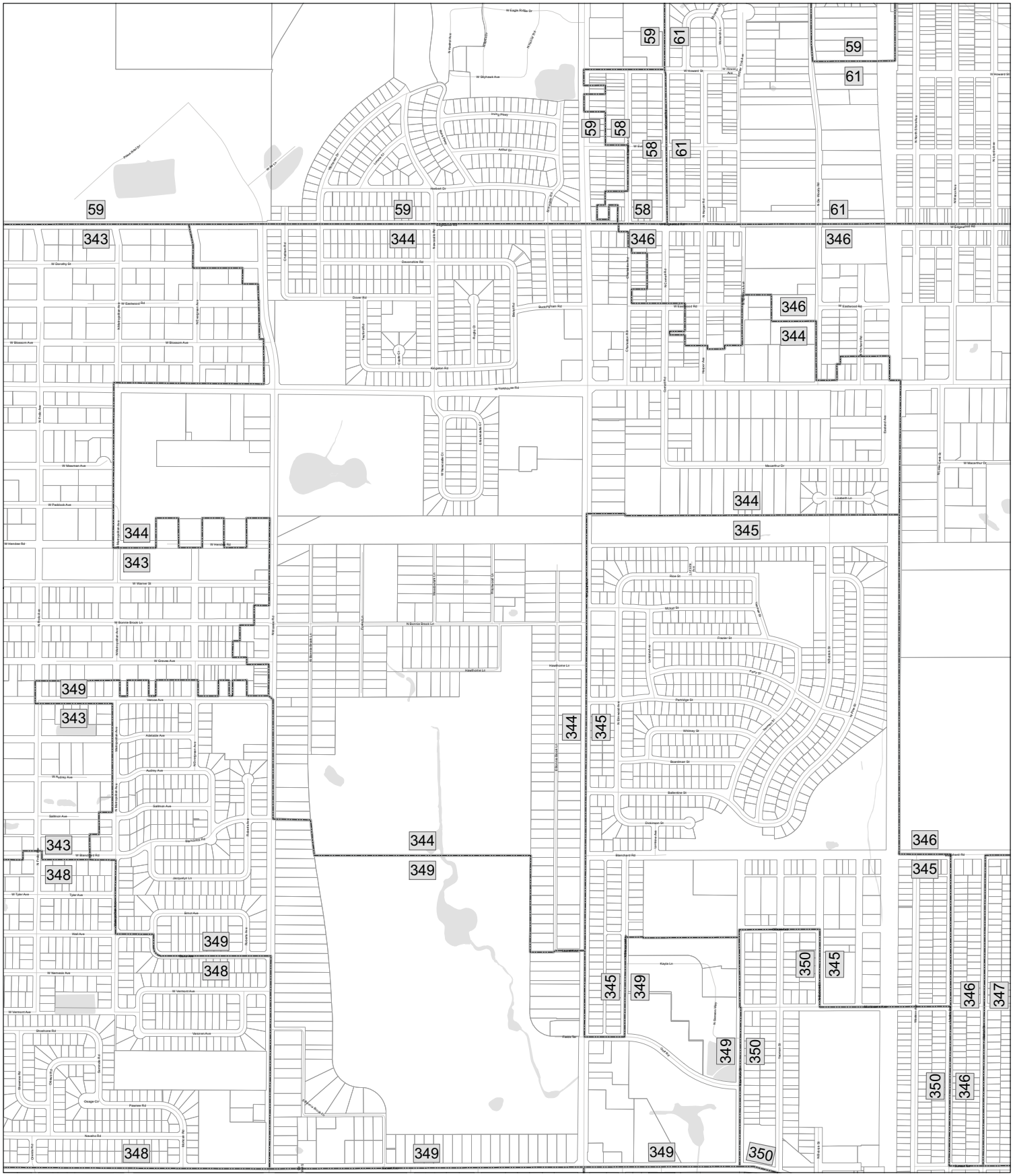
59
61
58
343
344
346
345
349
348
350
347
W Eagle Ridge Dr
W Skyhawk Ave
Irving Pkwy
Arthur Dr
Hudson Dr
Plum Hill Dr
W Howard St
W Howard Ave
N Hickory Ln
N Hickory Rd
N Hickory Ct
N Hickory Dr

Lake County Election Precinct 345

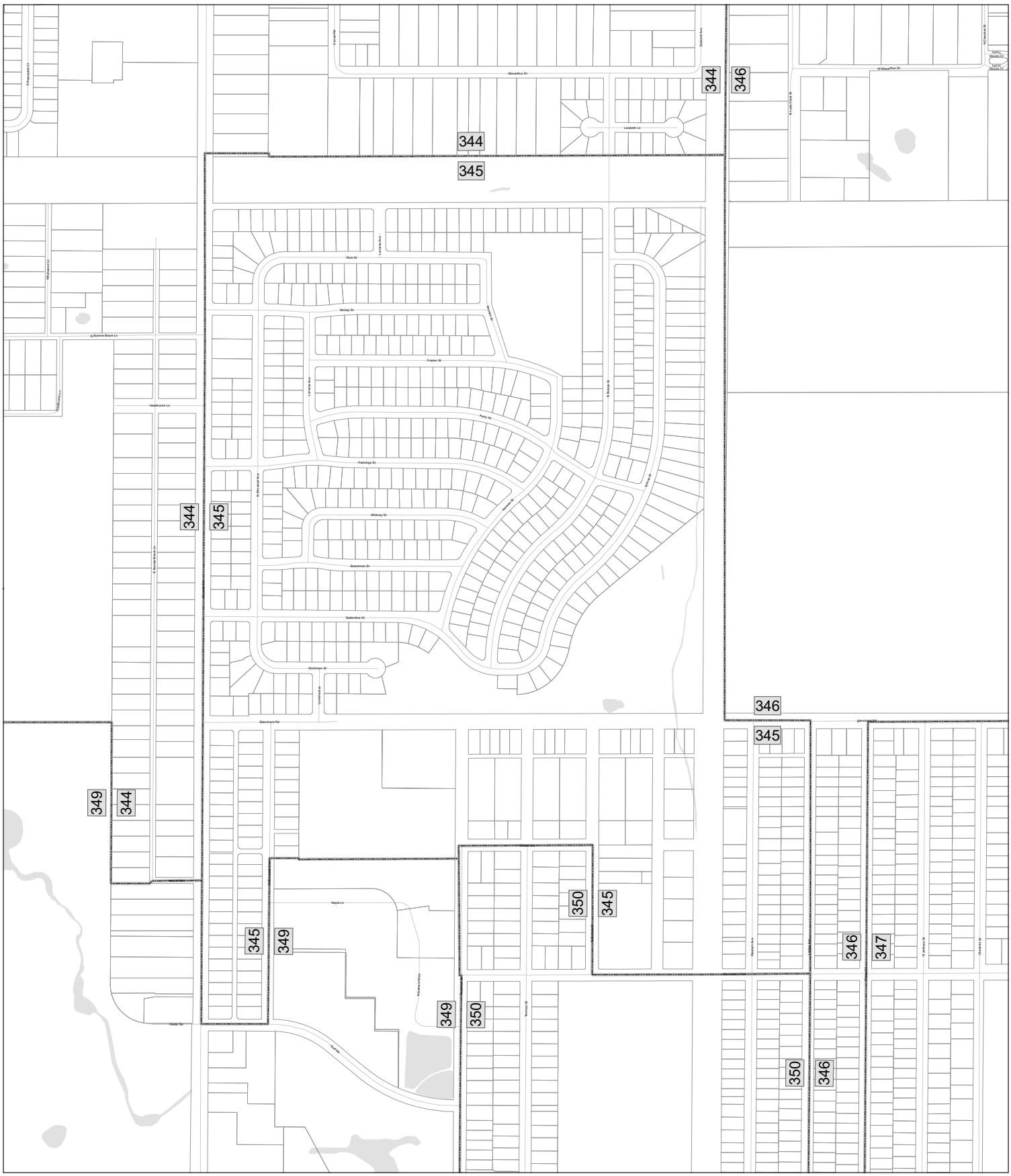

LakeCounty

Prepared By:
Lake County Dept. of Information Technology
GIS/Mapping Division
18 N County St
Waukegan IL 60085
(847) 377-2373

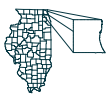

N
W E
S

1 inch = 300 feet

123	Election Precincts		Railroads
	Election Precincts		Roads
	Parcels		Bodies of Water

15-0047

Lake County Election Precinct 346

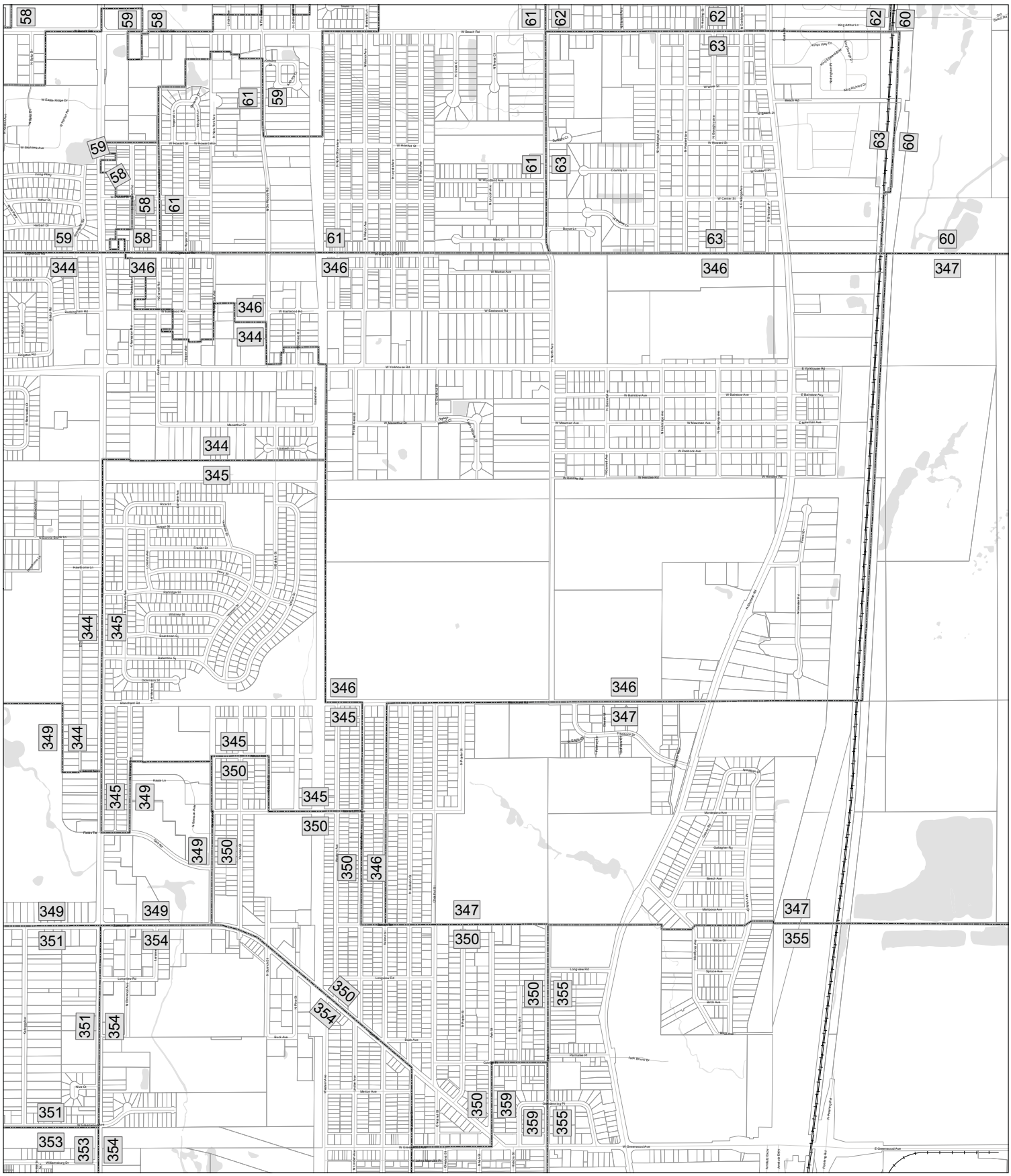

LakeCounty

Prepared By:
Lake County Dept. of Information Technology
GIS/Mapping Division
18 N County St
Waukegan IL 60085
(847) 377-2373

N
W E
S

1 inch = 700 feet

123	Election Precincts		Railroads
	Election Precincts		Roads
	Parcels		Bodies of Water

15-0047

Lake County Election Precinct 347

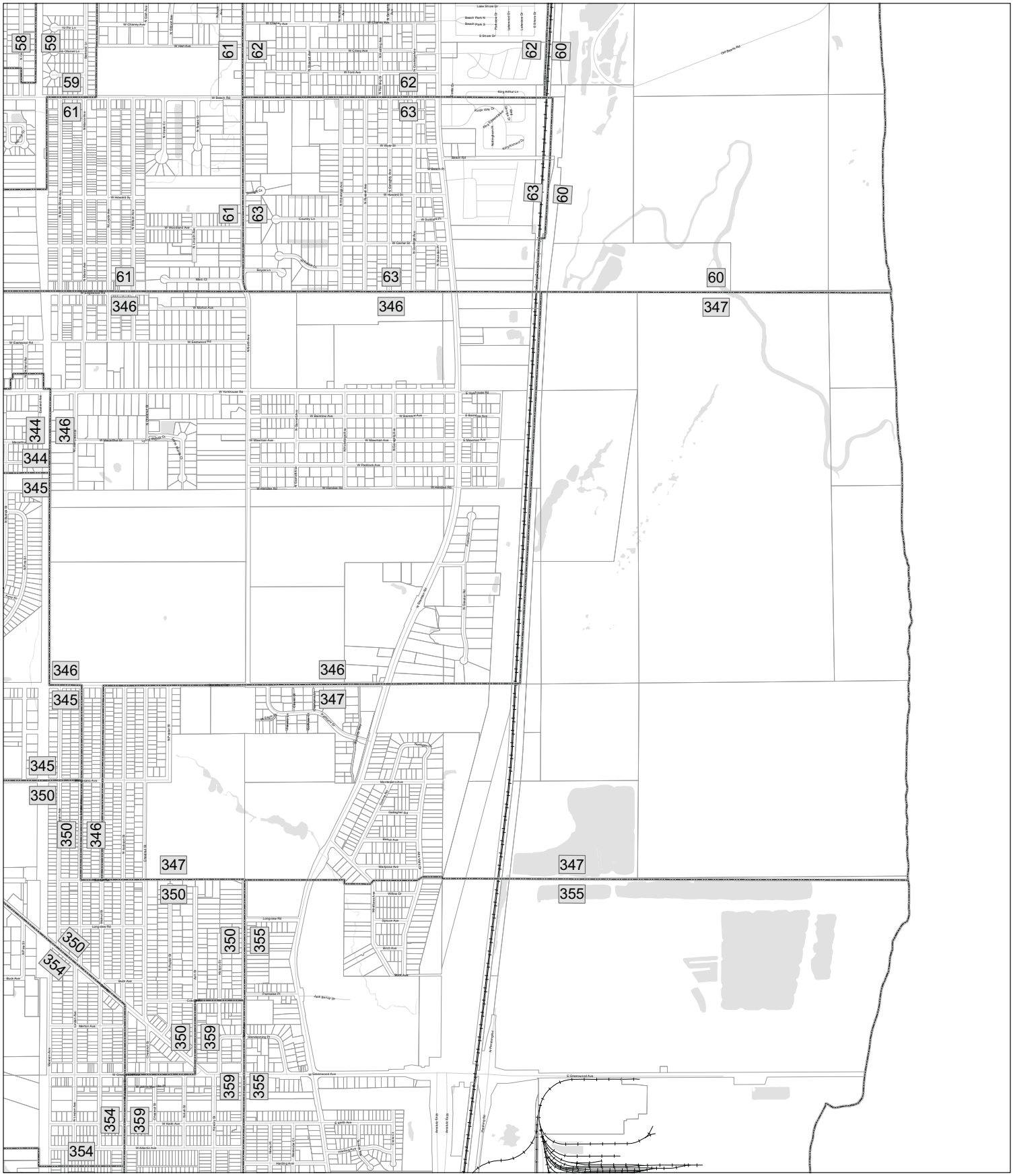

LakeCounty

Prepared By:
Lake County Dept. of Information Technology
GIS/Mapping Division
18 N County St
Waukegan IL 60085
(847) 377-2373

N
W E
S

1 inch = 800 feet

123 Election Precincts	Railroads
Election Precincts	Roads
Parcels	Bodies of Water

15-0047

Lake County Election Precinct 348

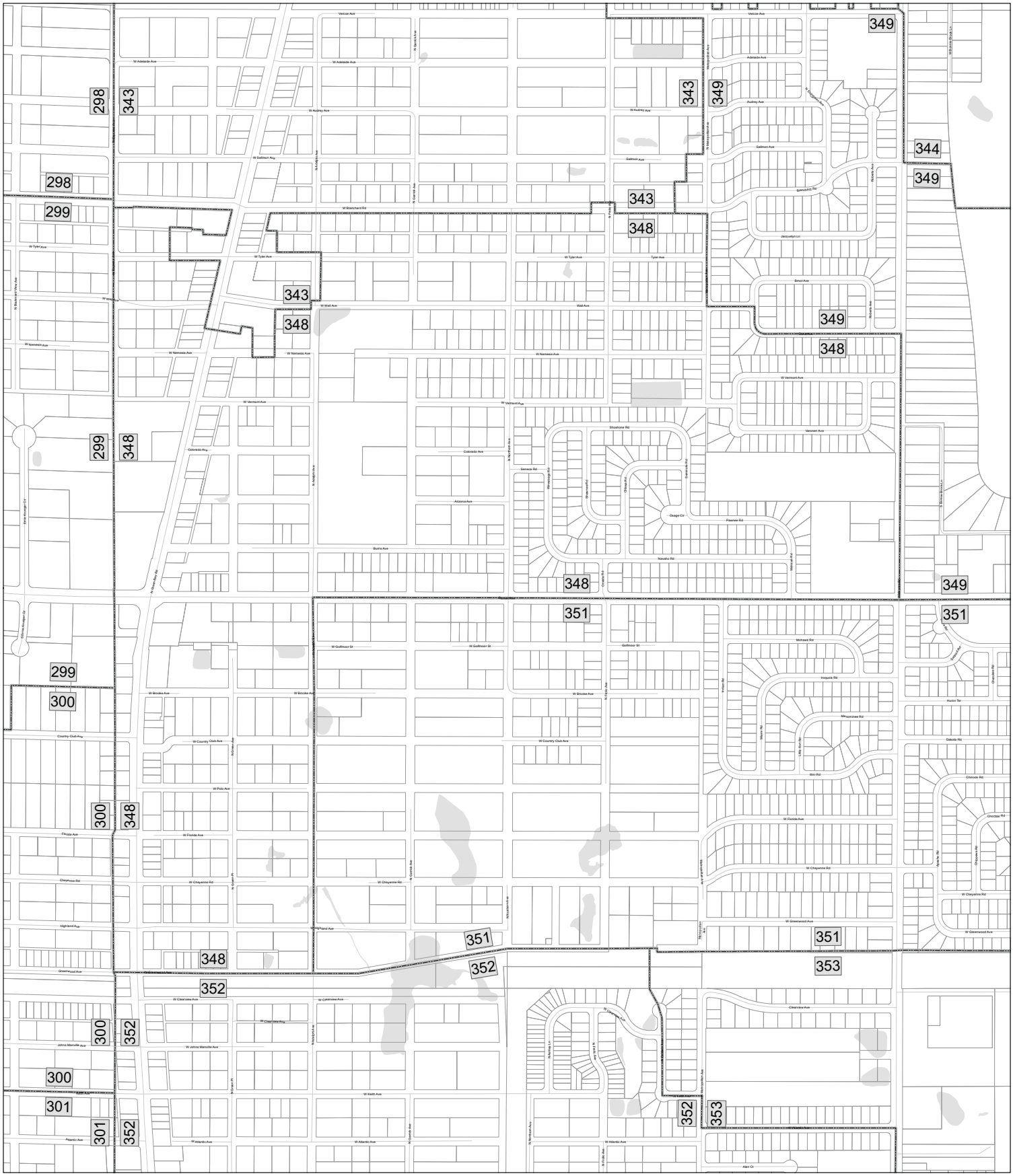

LakeCounty

Prepared By:
Lake County Dept. of Information Technology
GIS/Mapping Division
18 N County St
Waukegan IL 60085
(847) 377-2373

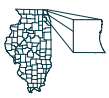

N
W E
S

1 inch = 400 feet

123 Election Precincts
Election Precincts
Parcels
Railroads
Roads
Bodies of Water

15-0047

Lake County Election Precinct 349

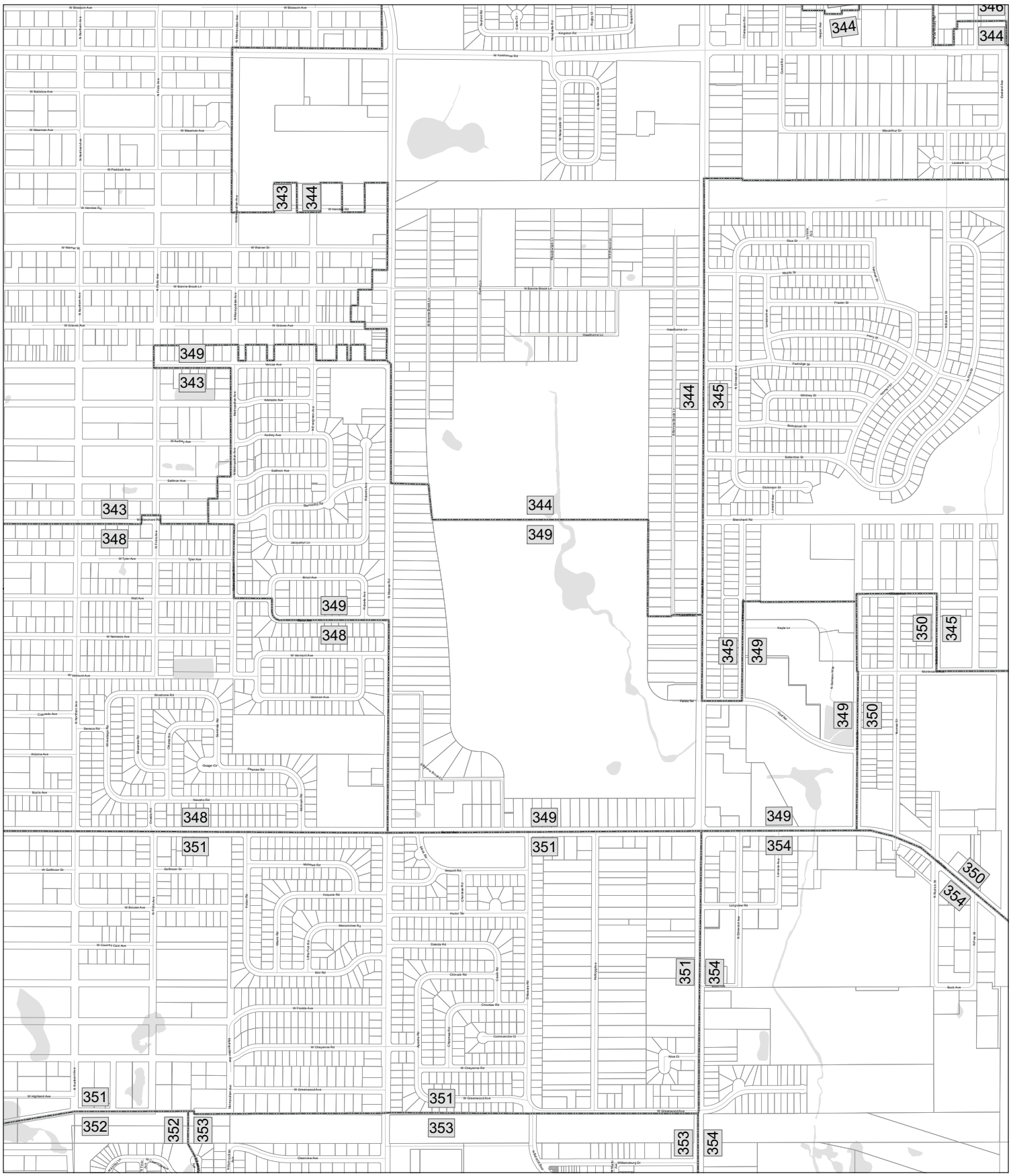

LakeCounty

Prepared By:
Lake County Dept. of Information Technology
GIS/Mapping Division
18 N County St
Waukegan IL 60085
(847) 377-2373

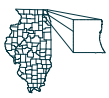

1 inch = 500 feet

123 Election Precincts

Election Precincts

Parcels

Railroads

Roads

Bodies of Water

15-0047

Lake County Election Precinct 350

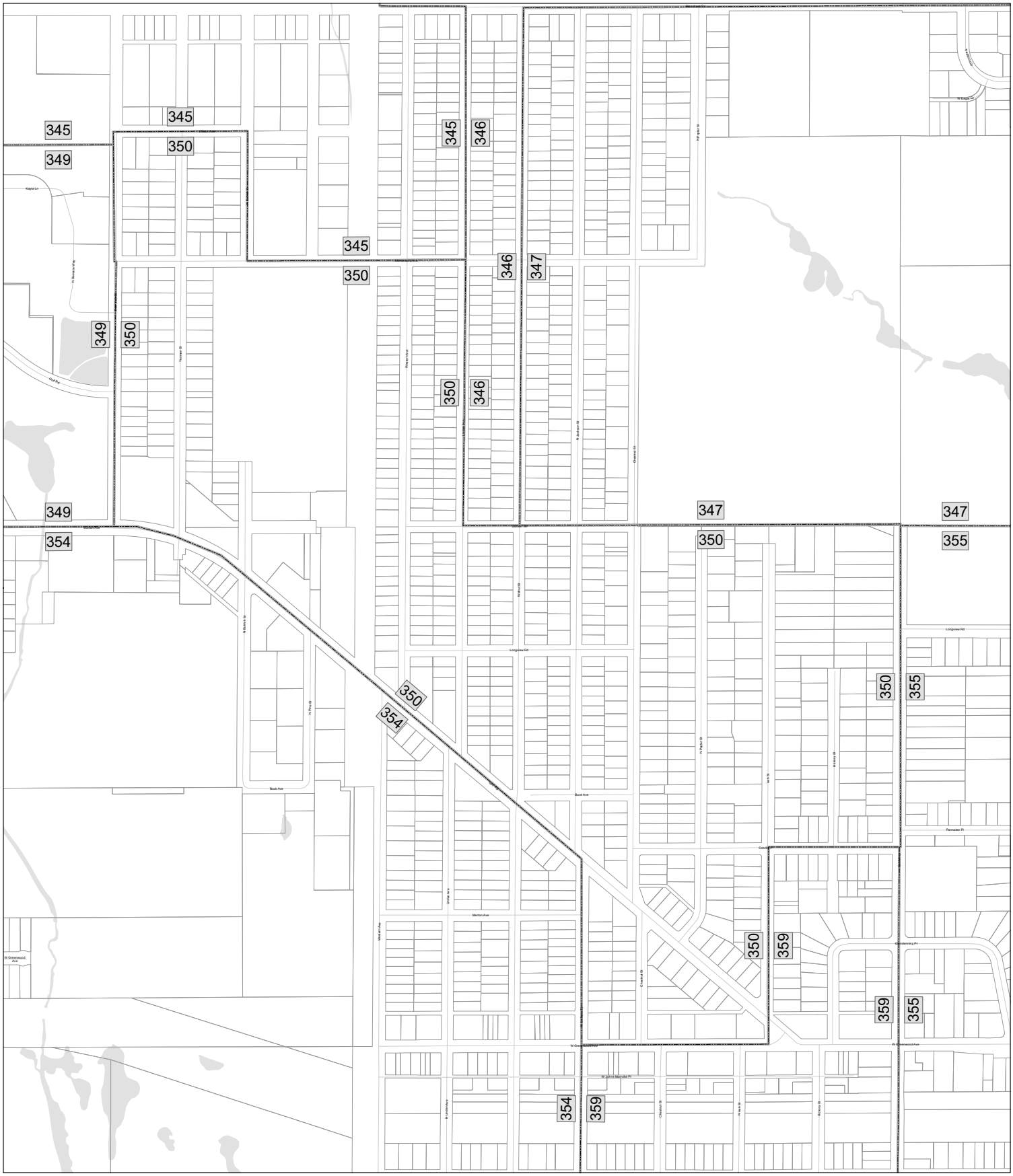

LakeCounty

Prepared By:
Lake County Dept. of Information Technology
GIS/Mapping Division
18 N County St
Waukegan IL 60085
(847) 377-2373

N
W E
S

1 inch = 300 feet

123	Election Precincts		Railroads
	Election Precincts		Roads
	Parcels		Bodies of Water

15-0047

Lake County Election Precinct 351

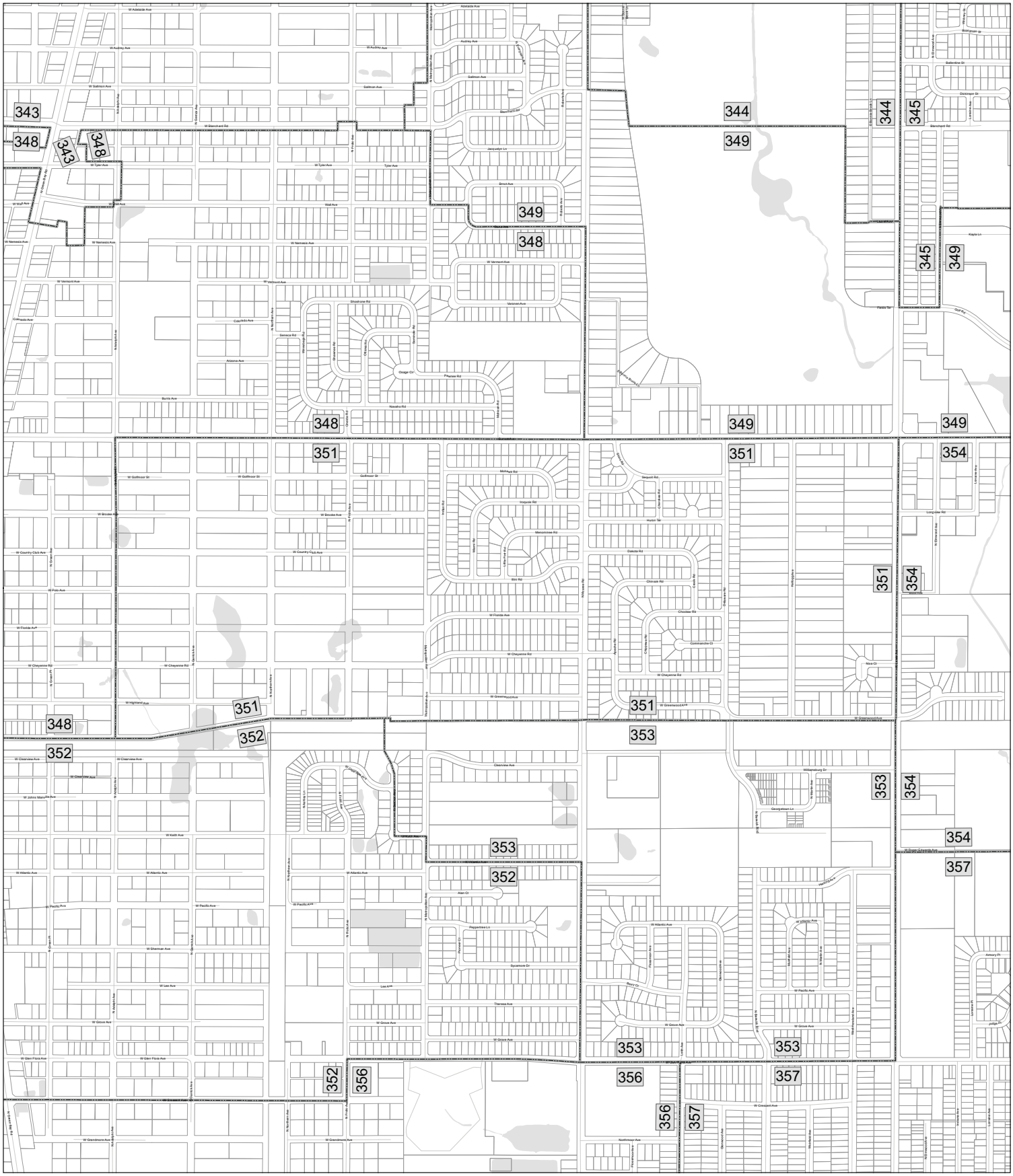

LakeCounty

Prepared By:
Lake County Dept. of Information Technology
GIS/Mapping Division
18 N County St
Waukegan IL 60085
(847) 377-2373

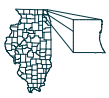

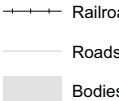

1 inch = 500 feet

123	Election Precincts		Railroads
	Election Precincts		Roads
	Parcels		Bodies of Water

15-0047

Lake County Election Precinct 352

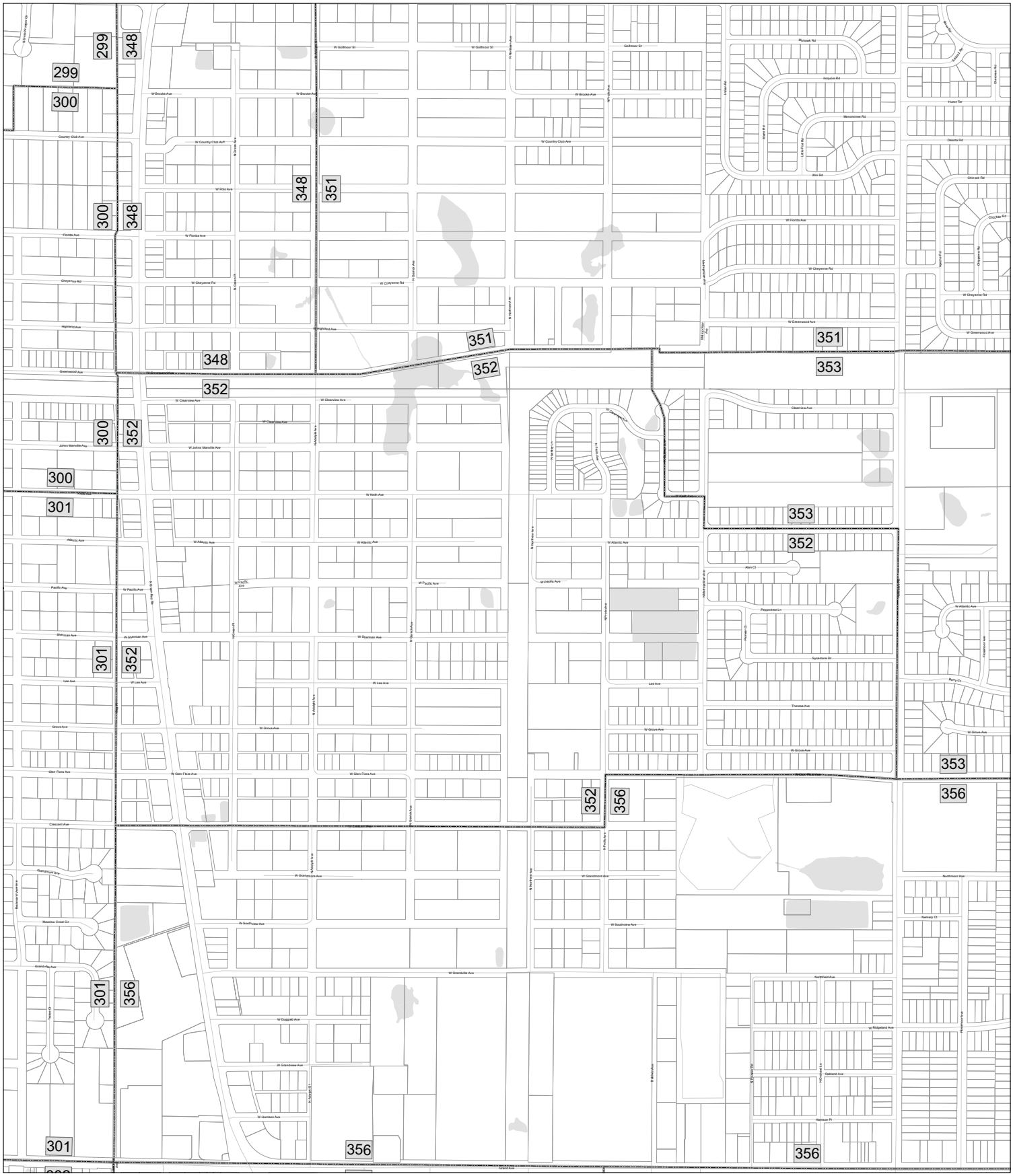
299
348
300
351
352
353
301
356
W Brooke Ave
W Country Club Ave
W Polo Ave
W Florida Ave
W Cheyenne Rd
W Greenwood Ave
W Clearview Ave
W Johns Manville Ave
W Keith Ave
W Atlantic Ave
W Pacific Ave
W Lee Ave
W Grove Ave
W Glen Flora Ave
W Grandmore Ave
W Southview Ave
W Grandville Ave
W Dugdall Ave
W Harrison Ave
N Milwaukee Ave
N Butterfield Rd
N Hawley St
N Lake St
N Fairfield Ave
N Rockwell St
N Western Ave
N Hoyne Ave
N Oakley Ave
N Ridgeland Ave
N Harlem Ave
N Nashelle Ave
N Cicero Ave
N Oakland Ave
N Austin Blvd
N Central Ave
N Cicero Ave
Northfield Ave
Harlem Pl
Oakland Ave
Northmoor Ave
Nassau Ct
Sycamore Dr
Theresa Ave
Pepperbrae Ln
Alan Ct
Meadow Creek Cir
Grand Ave
Crescent Ave
Glen Flora Ave
Grove Ave
Lee Ave
Keith Ave
Clearview Ave
Greenwood Ave
Highland Ave
Cheyenne Rd
Florida Ave
Polo Ave
Country Club Ave
Brooke Ave
Golfmoor St
Monroe Rd
Iroquois Rd
Menominee Rd
Sioux Rd
Dakota Rd
Chinook Rd
Choctaw Rd
Huron Ter
Hoyne Rd
Lake Fox Rd
Lincoln Rd
Wendell Ter
Chickasaw Rd
Cherokee Rd
Pawnee Rd
Chippewa Rd
Ramy Ct
Pioneer Ct
Pioneer Ave
W Atlantic Ave
W Grove Ave
Northfield Ave
W Ridgeland Ave
Oakland Ave
Harlem Pl
Harlem Ave
Nashelle Ave
Cicero Ave
Austin Blvd
Central Ave
Oakley Ave
Hoyne Ave
Western Ave
Rockwell St
Fairfield Ave
Lake St
Hawley St
Milwaukee Ave
Butterfield Rd
Grand Ave
Harrison Ave
Dugdall Ave
Grandville Ave
Grandview Ave
Southview Ave
Grandmore Ave
Glen Flora Ave
Grove Ave
Lee Ave
Keith Ave
Clearview Ave
Greenwood Ave
Highland Ave
Cheyenne Rd
Florida Ave
Polo Ave
Country Club Ave
Brooke Ave
Golfmoor St
Johns Manville Ave
Atlantic Ave
Pacific Ave
Sherman Ave
Crescent Ave
Meadow Creek Cir
Hawthorne Ln
Tiffany Ct
Nassau Ct
Northmoor Ave
Northfield Ave

Lake County Election Precinct 353

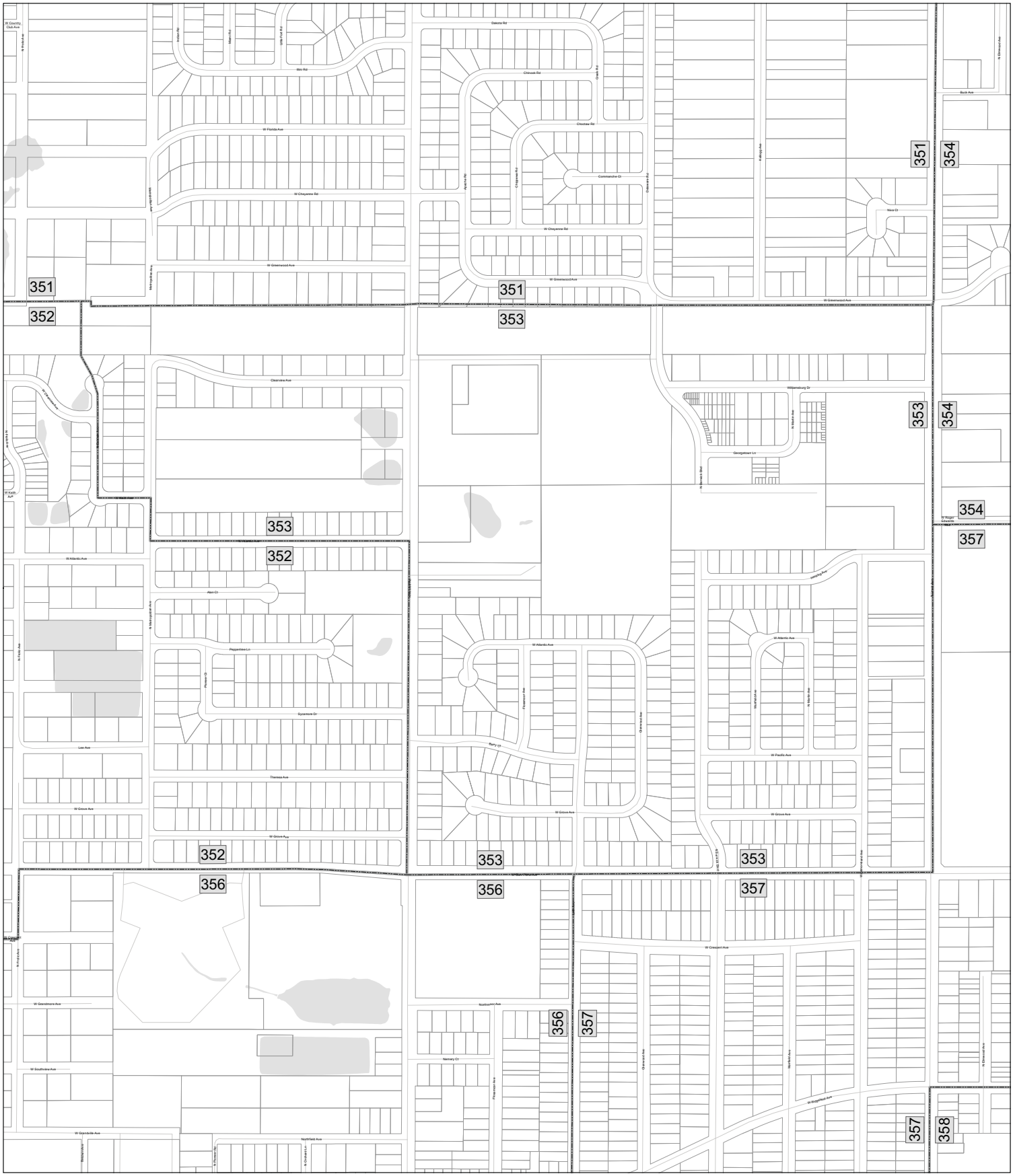

LakeCounty

Prepared By:
Lake County Dept. of Information Technology
GIS/Mapping Division
18 N County St
Waukegan IL 60085
(847) 377-2373

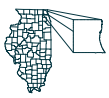

1 inch = 300 feet

123	Election Precincts		Railroads
	Election Precincts		Roads
	Parcels		Bodies of Water

15-0047

Lake County Election Precinct 354

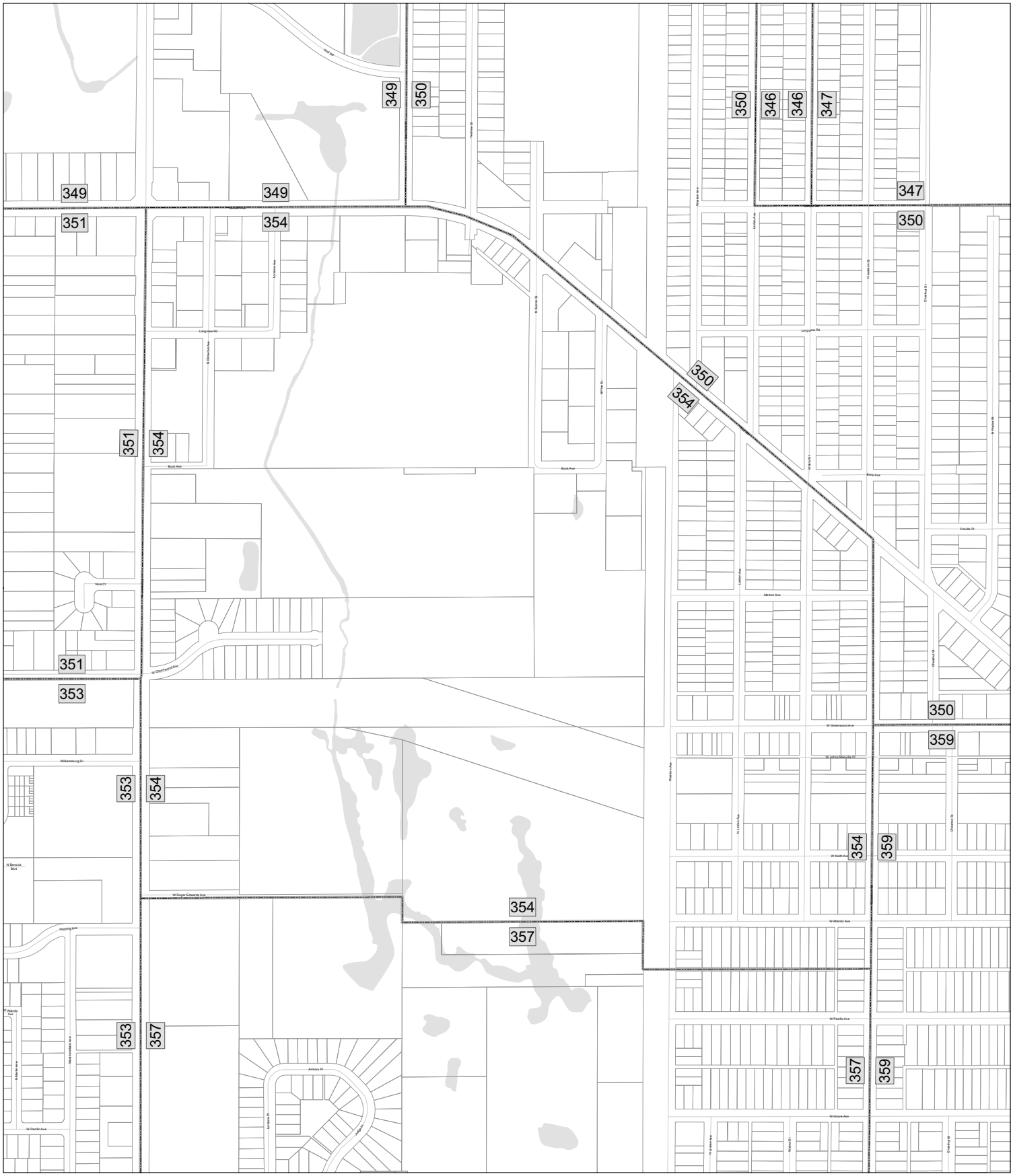

LakeCounty

Prepared By:
Lake County Dept. of Information Technology
GIS/Mapping Division
18 N County St
Waukegan IL 60085
(847) 377-2373

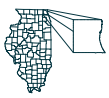

N
W E
S

1 inch = 300 feet

123	Election Precincts		Railroads
	Election Precincts		Roads
	Parcels		Bodies of Water

15-0047

Lake County Election Precinct 355

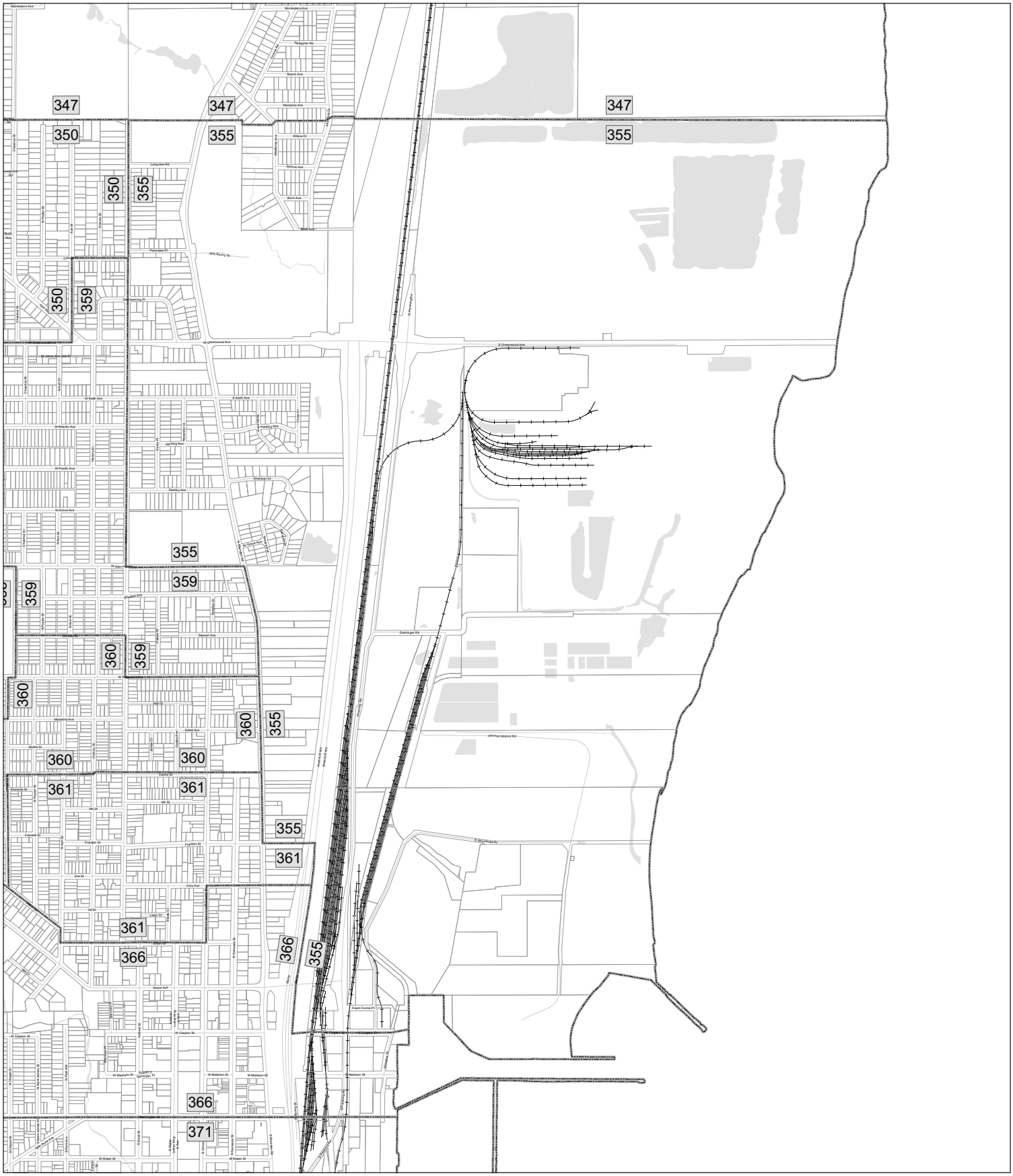

LakeCounty

Prepared By:
Lake County Dept. of Information Technology
GIS/Mapping Division
18 N County St
Waukegan IL 60085
(847) 377-2373

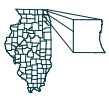

1 inch = 700 feet

123	Election Precincts		Railroads
	Election Precincts		Roads
	Parcels		Bodies of Water

15-0047

Lake County Election Precinct 356

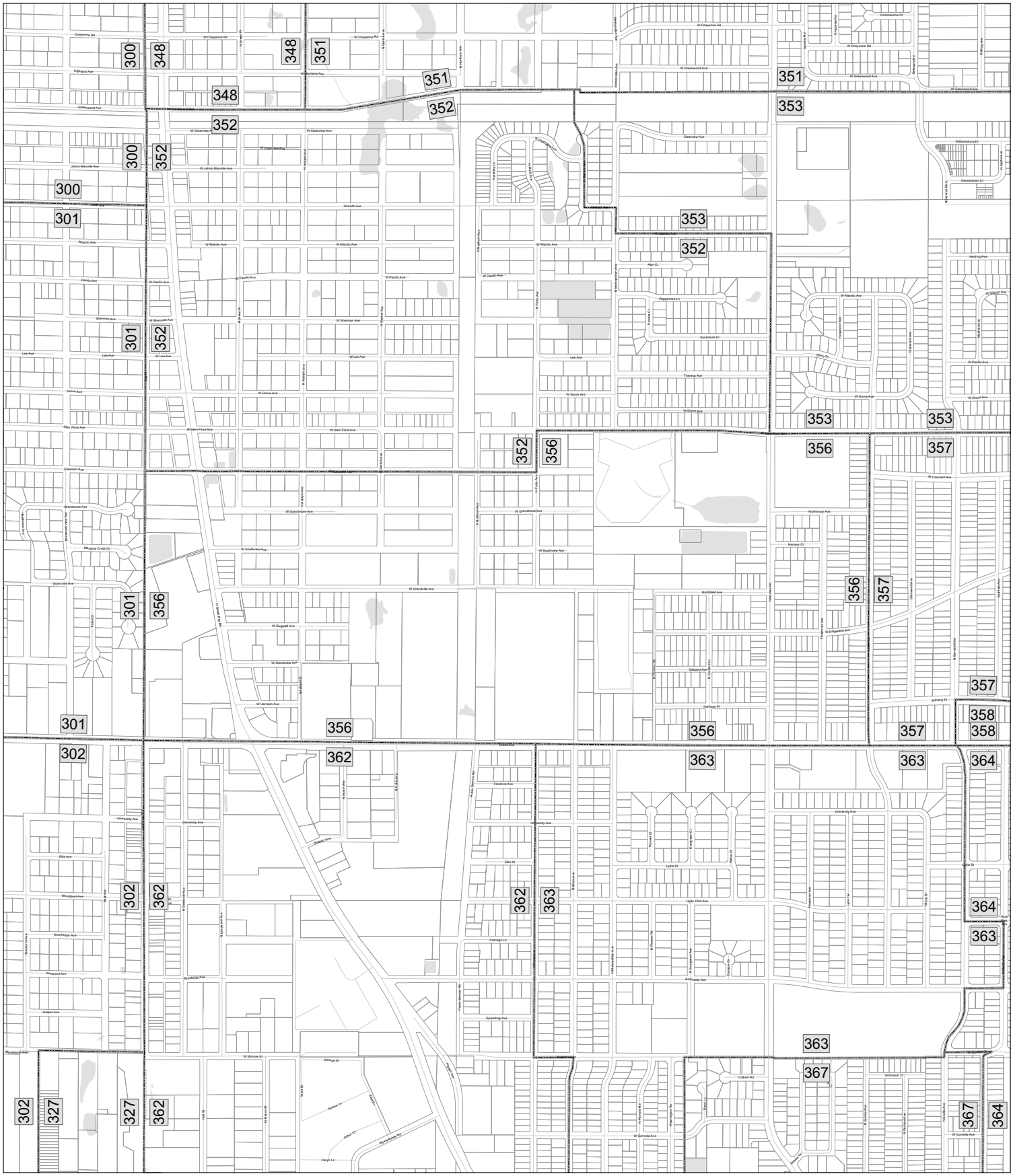

LakeCounty

Prepared By:
Lake County Dept. of Information Technology
GIS/Mapping Division
18 N County St
Waukegan IL 60085
(847) 377-2373

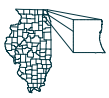

1 inch = 500 feet

123	Election Precincts		Railroads
	Election Precincts		Roads
	Parcels		Bodies of Water

15-0047

Lake County Election Precinct 357

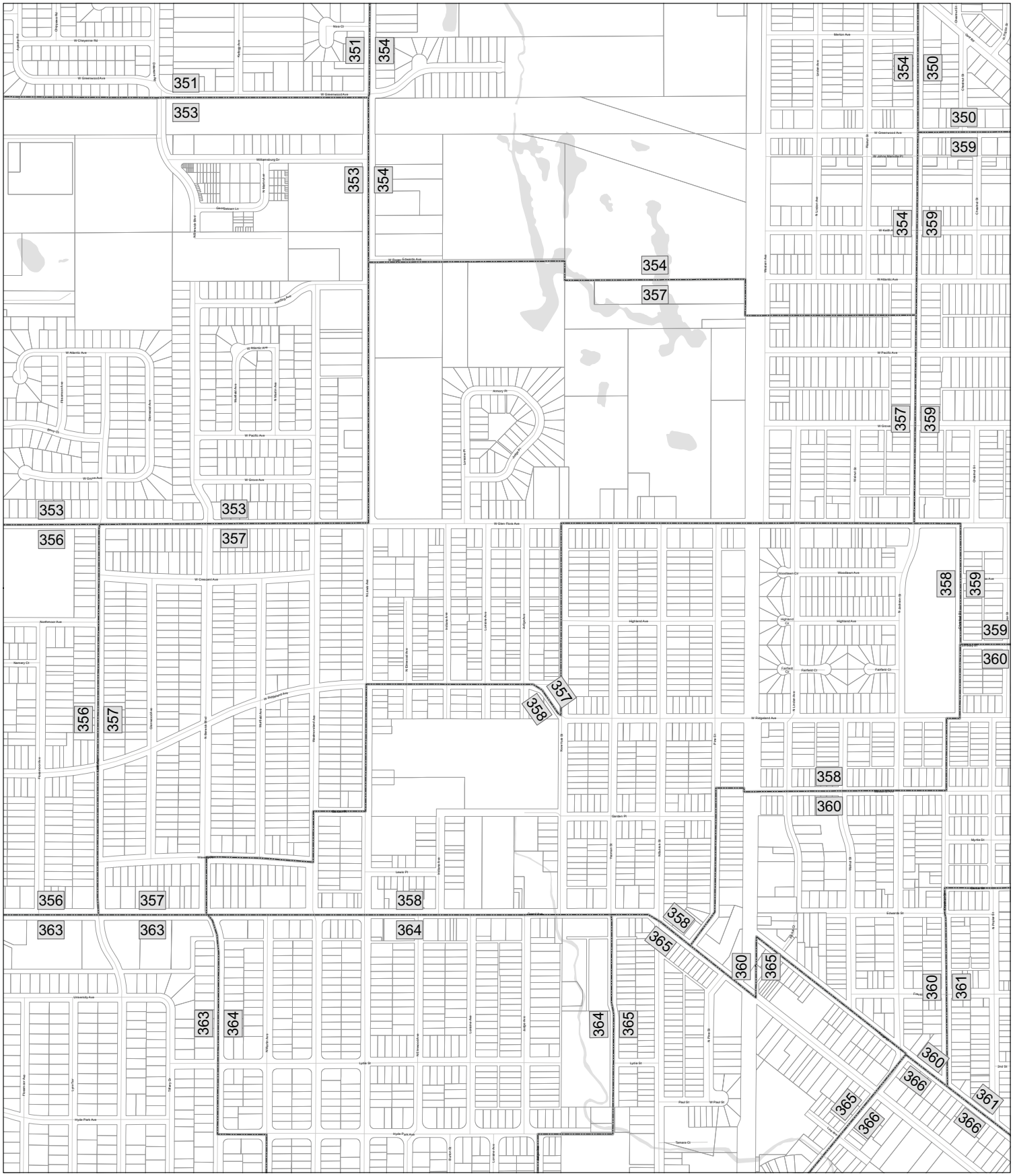
351
353
354
350
359
357
356
358
360
363
364
365
361
366
W Greenwood Ave
Williamsburg Dr
W Atlantic Ave
W Pacific Ave
W Grove Ave
W Glen Flora Ave
W Crescent Ave
W Ridgeland Ave
Highland Ave
Woodlawn Ave
Garden Pl
Edwards St
Lydia St
Hyde Park Ave
University Ave
Paul St
W Paul St
Tamara Ct
Merton Ave
W Kelly
W Atlantic Ave
Amory Pl
Lexington Pl
Fairfield Ct
Lewis Pl
Northmoor Ave
Ramsey Ct
Fleetwood Ave
Glenwood Ave
Hyde Park Ave
Tiffany Dr
Chapman Ave
Lynn Pkwy
Hyde St
Hyde St
Hyde Park Ave
Lexington Ave
Lexington Ave
Lexington

Lake County Election Precinct 358

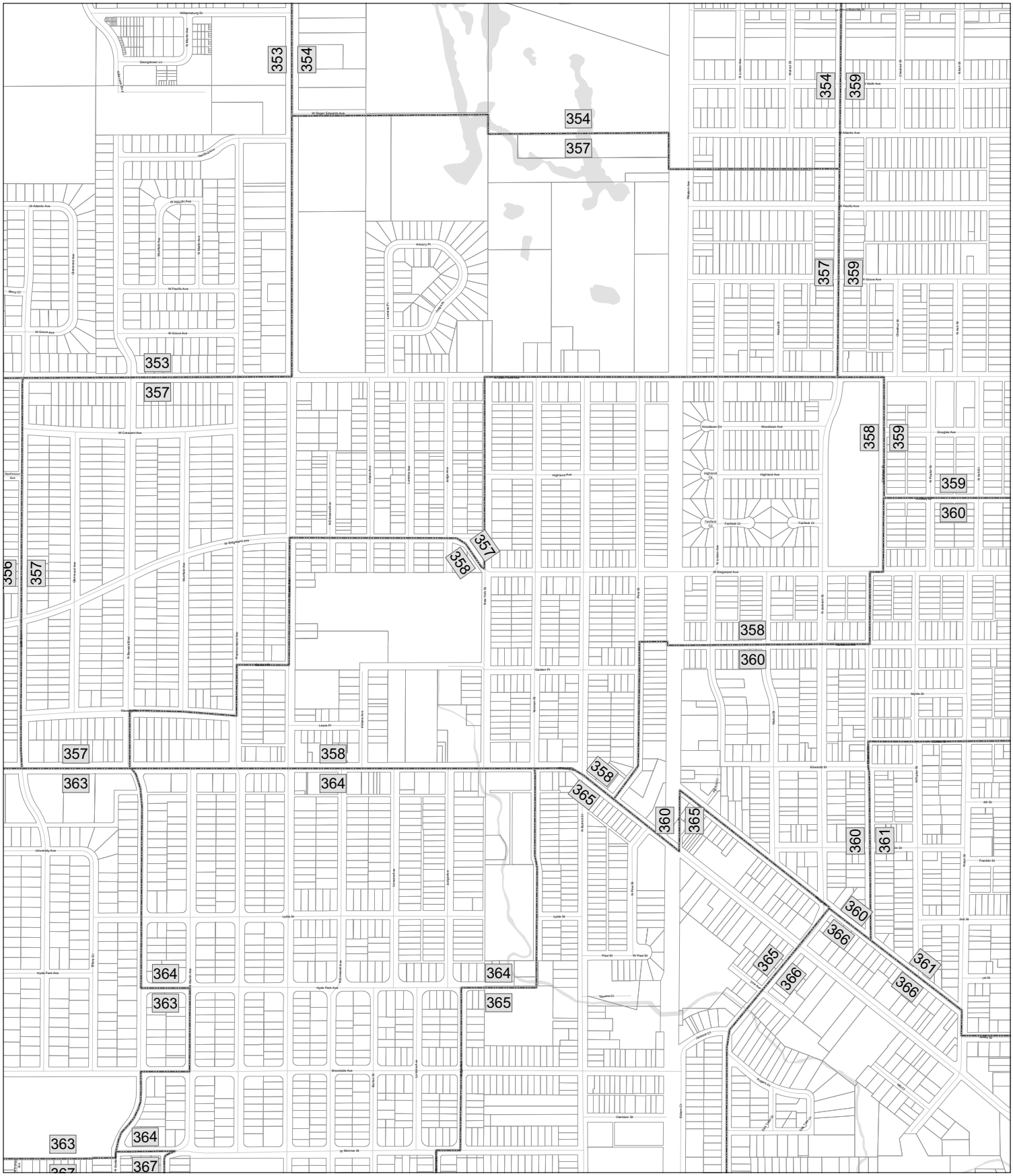
353
354
357
358
359
360
361
363
364
365
366
367
W Ridgeland Ave
W Crescent Ave
W Pacific Ave
W Grove Ave
W Atlantic Ave
Highland Ave
Woodlawn Ave
Douglas Ave
Edwards St
Lydia St
Paul St
Hyde Park Ave
Brookside Ave
W Monroe St
Clarkson St
Franklin St
Myrtle St
Fairfield Ct
Fairfield Dr
Highland Ct
Woodlawn Dr
Georgetown Ln
Armory Pl
Gardner Pl
Lewis Pl
Tamarack Ct
Hampton Ct
Hyde Park Cir
Old Farm Rd
Old Farm Cir
Northmoor Ave
Glenwood Ave
Northfield Ave
N Hyde Park Ave
Westmoreland Ave
Wayne Ave
Lincoln Ave
High Ave
N Elmwood Ave
Hubbard Ave
Linden Ave
Grand Ave
N Ridge Ave
N Sheridan Rd
N Hickory Ave
N Hickory St
N Butler St
N Pine St
N Fremont St
N Jackson St
N Fraser St
N Arch St
N Park St
N Rose St
N Hyde Park Ave
Wayne St
Hickory St
Pine St
Fremont St
Jackson St
Fraser St
Arch St
Rose St
Park St
Butler St
Sheridan St
Elmwood Ave
Lincoln Ave
Linden Ave
Hubbard Ave
Highland Ave
Woodlawn Ave
Douglas Ave
Edwards St
Lydia St
Paul St
Hyde Park Ave
Brookside Ave
Clarkson St
Franklin St
Myrtle St
Gardner Pl
Lewis Pl
Tamarack Ct
Hampton Ct
Hyde Park Cir
Old Farm Rd
Old Farm Cir
Fairfield Ct
Fairfield Dr
Highland Ct
Woodlawn Dr
Georgetown Ln
Armory Pl
Northmoor Ave
Glenwood Ave
Northfield Ave
N Hyde Park Ave
Westmoreland Ave
Wayne Ave
Lincoln Ave
High Ave
N Elmwood Ave
Hubbard Ave
Linden Ave
Grand Ave
N Ridge Ave
N Sheridan Rd
N Hickory Ave
N Hickory St
N Butler St
N Pine St
N Fremont St
N Jackson St
N Fraser St
N Arch

Lake County Election Precinct 359

LakeCounty

Prepared By:
Lake County Dept. of Information Technology
GIS/Mapping Division
18 N County St
Waukegan IL 60085
(847) 377-2373

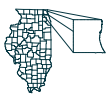

N
W E
S

1 inch = 300 feet

123	Election Precincts		Railroads
	Election Precincts		Roads
	Parcels		Bodies of Water

15-0047

Lake County Election Precinct 360

LakeCounty

Prepared By:
Lake County Dept. of Information Technology
GIS/Mapping Division
18 N County St
Waukegan IL 60085
(847) 377-2373

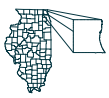

N
W E
S

1 inch = 400 feet

123	Election Precincts		Railroads
	Election Precincts		Roads
	Parcels		Bodies of Water

15-0047

Lake County Election Precinct 361

LakeCounty

Prepared By:
Lake County Dept. of Information Technology
GIS/Mapping Division
18 N County St
Waukegan IL 60085
(847) 377-2373

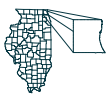

1 inch = 300 feet

123 Election Precincts

Election Precincts

Parcels

Railroads

Roads

Bodies of Water

15-0047

Lake County Election Precinct 362

301
356
302
362
363
327
368
369
367
W Grandview Ave
W Harrison Ave
Grand Ave
University Ave
Ellis Ave
Woodlawn Ave
Hyde Park Ave
Dorchester Ave
Kenwood Ave
Harper Ave
Brookside Ave
Florence Ave
Ellis St
Lydia St
Carriage Ln
Spaulding Ave
W Monroe St
George St
W Cornelia Ave
Joliet Ave
Central Ave
Westmoreland Dr
Prairie Ave
Hill St
Lake Avon Dr
Wall St
Kathe Ln
Carolyn Ln
Arthur Ct
Westmoreland Rd
Jane St
Ann St
Joy St
Wilson Ave
Grand Avenue
Milwaukee Ave
Peterson Ave
Lincoln Ave
Lakewood Ave
Hickory Ln
Ellis Ave
Hyde Park Ave
Dorchester Ave
Kenwood Ave
Harper Ave
Brookside Ave
Spaulding Ave
Florence Ave
Ellis St
Lydia St
Carriage Ln
Joliet Ave
Central Ave
Westmoreland Dr
Prairie Ave
Peterson Ave
Lincoln Ave
Milwaukee Ave
Grand Avenue
Wilson Ave
Lakewood Ave
Hickory Ln
Wall St
Hill St
Lake Avon Dr
Kathe Ln
Carolyn Ln
Arthur Ct
Westmoreland Rd
Jane St
Ann St
Joy St
W Cornelia Ave
George St
W Monroe St
Harrison Ave
Grandview

Lake County Election Precinct 363

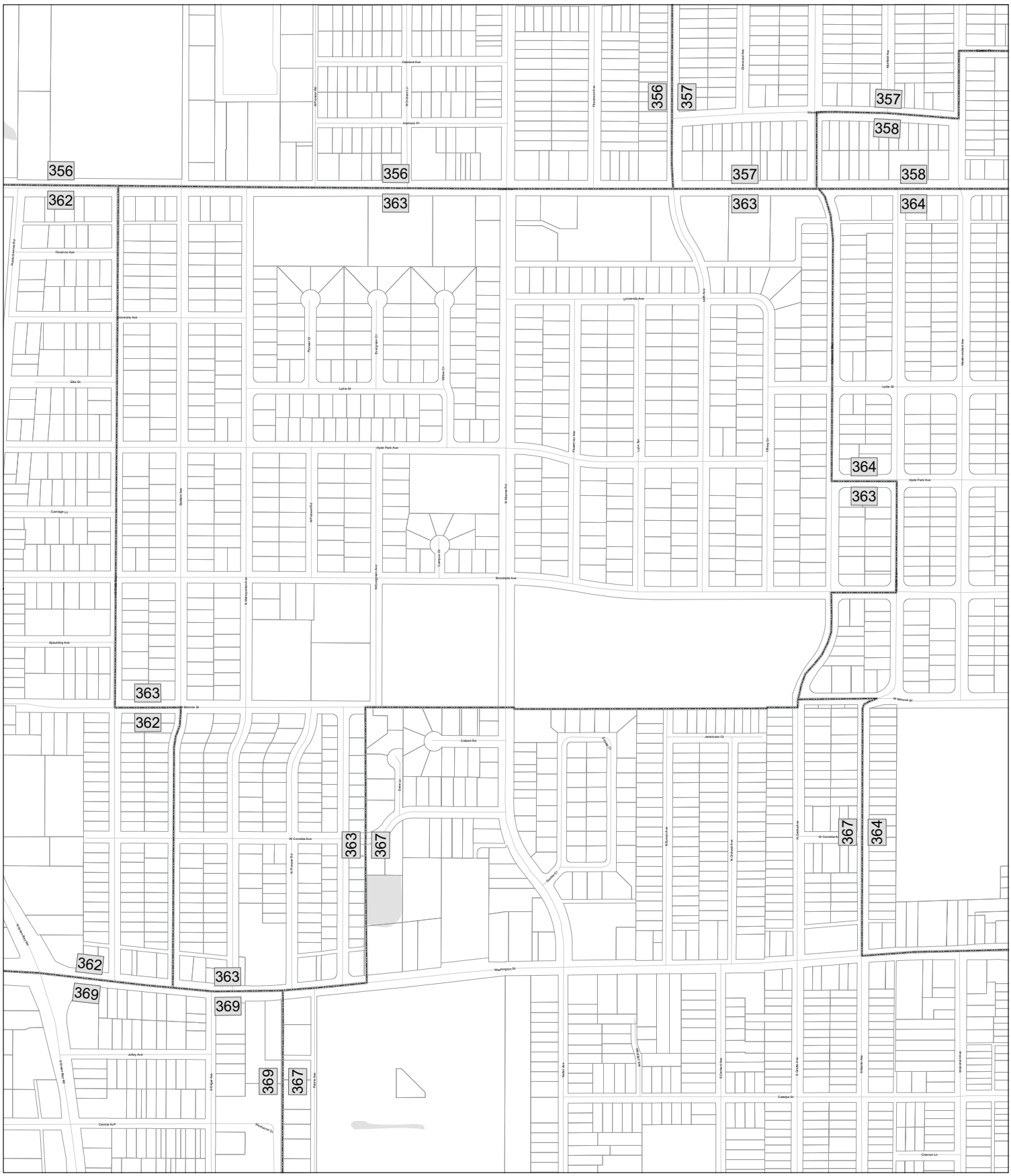

LakeCounty

Prepared By:
Lake County Dept. of Information Technology
GIS/Mapping Division
18 N County St
Waukegan IL 60085
(847) 377-2373

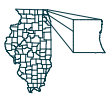

N
W E
S

1 inch = 300 feet

123	Election Precincts		Railroads
	Election Precincts		Roads
	Parcels		Bodies of Water

15-0047

Lake County Election Precinct 364

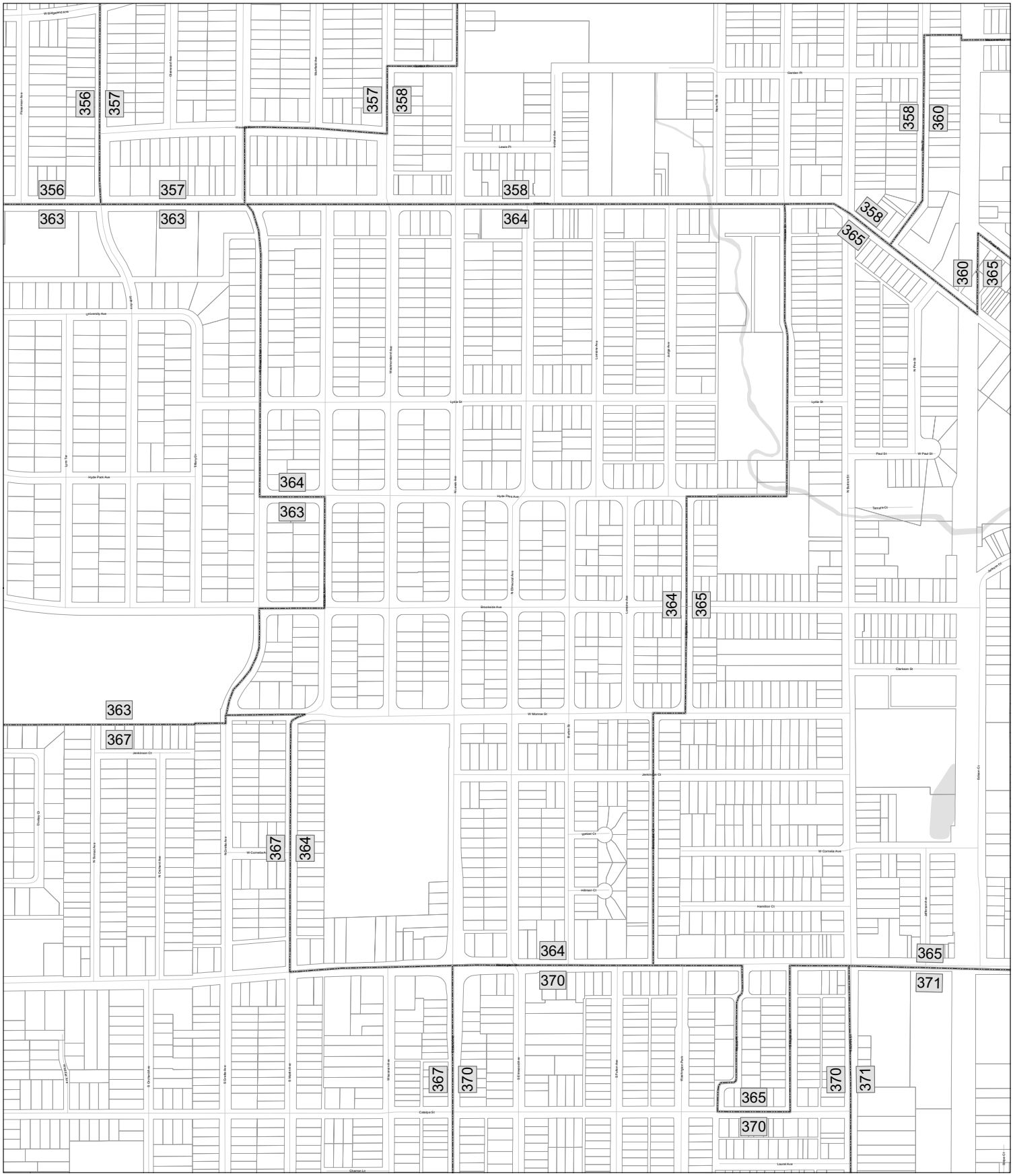

LakeCounty

Prepared By:
Lake County Dept. of Information Technology
GIS/Mapping Division
18 N County St
Waukegan IL 60085
(847) 377-2373

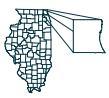

1 inch = 300 feet

123	Election Precincts		Railroads
	Election Precincts		Roads
	Parcels		Bodies of Water

15-0047

Lake County Election Precinct 365

LakeCounty

Prepared By:
Lake County Dept. of Information Technology
GIS/Mapping Division
18 N County St
Waukegan IL 60085
(847) 377-2373

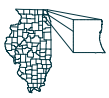

N
W E
S

1 inch = 300 feet

123	Election Precincts		Railroads
	Election Precincts		Roads
	Parcels		Bodies of Water

15-0047

Lake County Election Precinct 366

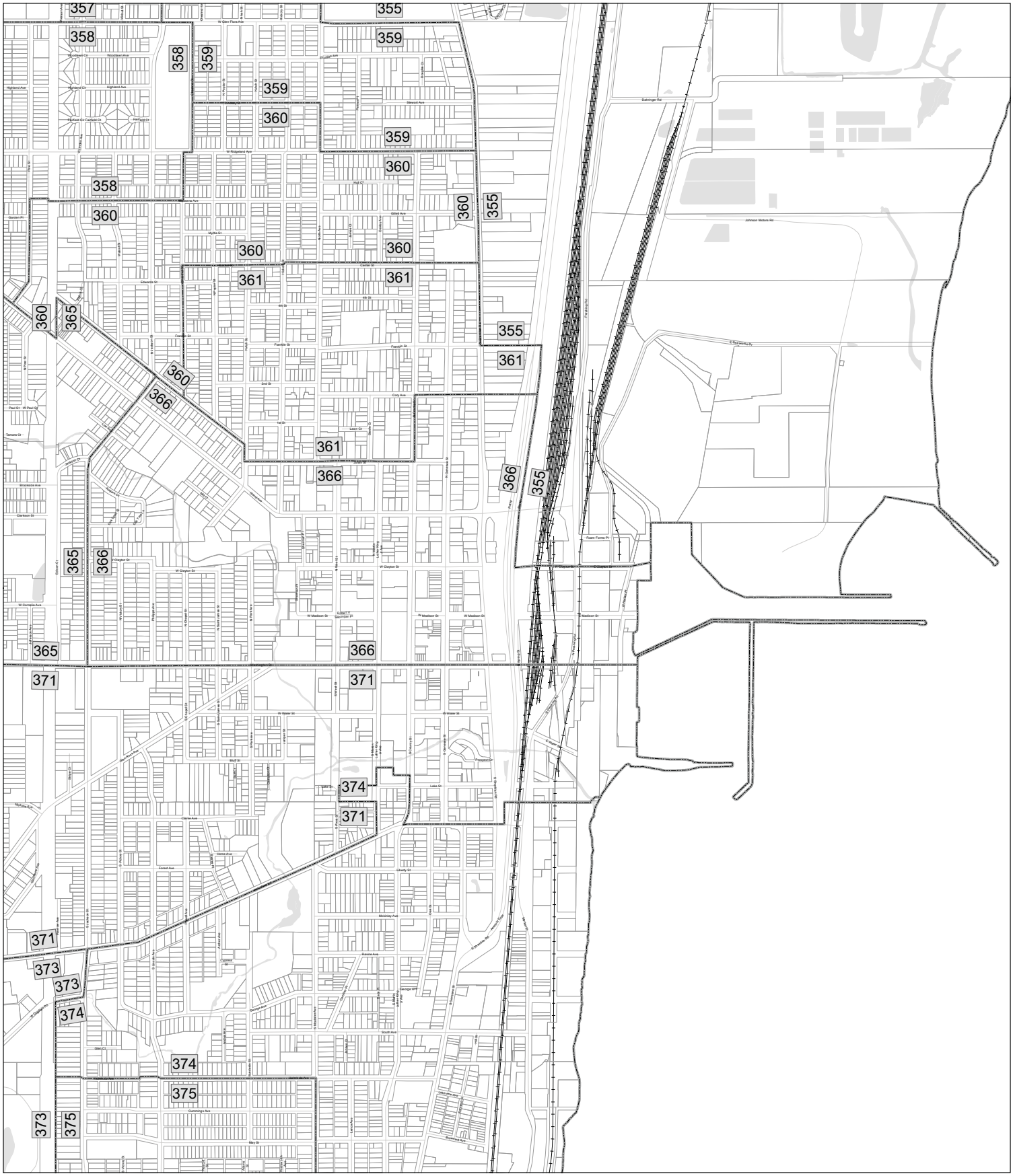

LakeCounty

Prepared By:
Lake County Dept. of Information Technology
GIS/Mapping Division
18 N County St
Waukegan IL 60085
(847) 377-2373

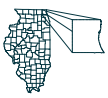

N
W E
S

1 inch = 600 feet

123	Election Precincts		Railroads
	Election Precincts		Roads
	Parcels		Bodies of Water

15-0047

Lake County Election Precinct 367

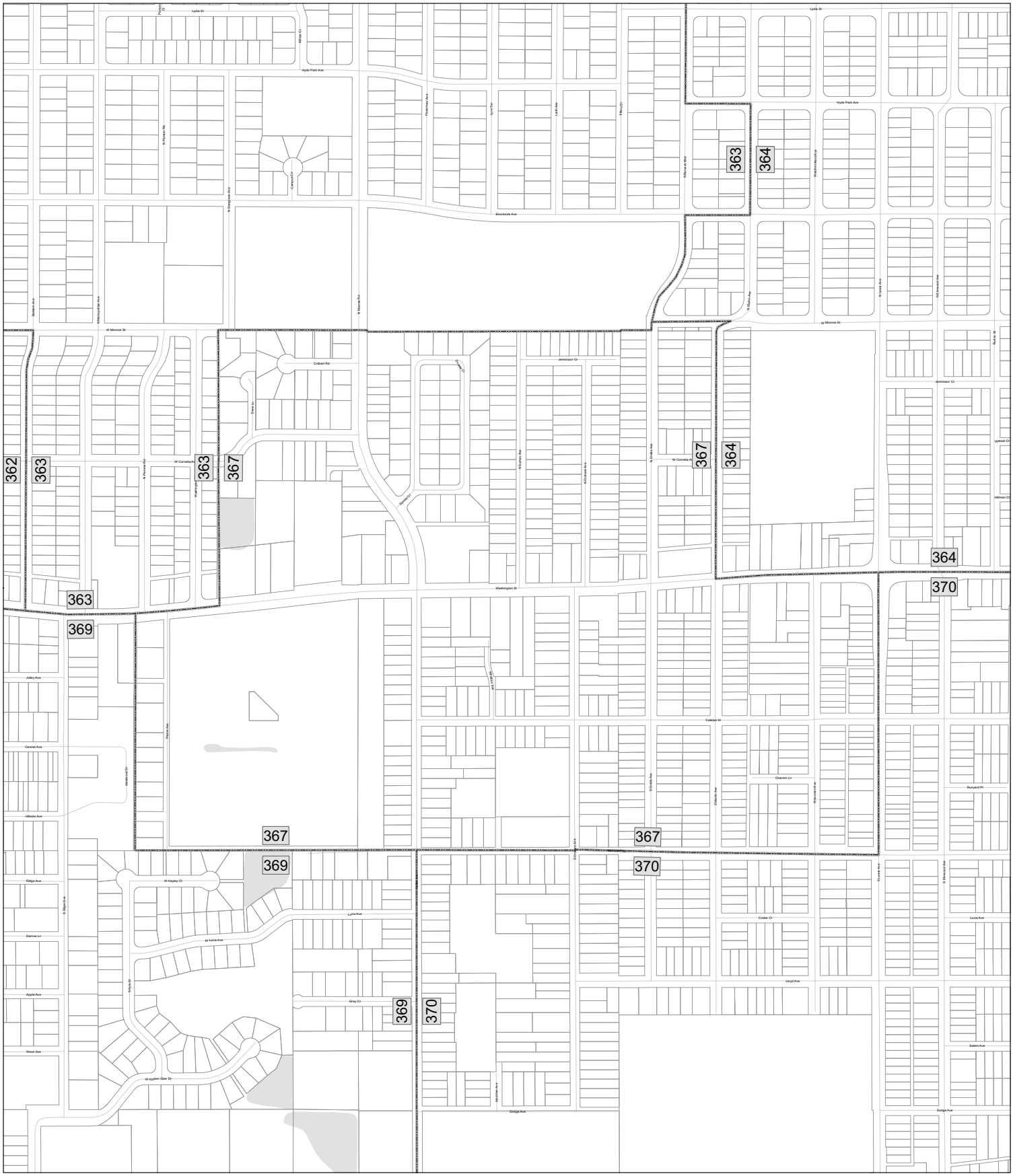

LakeCounty

Prepared By:
Lake County Dept. of Information Technology
GIS/Mapping Division
18 N County St
Waukegan IL 60085
(847) 377-2373

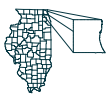

N
W E
S

1 inch = 300 feet

123	Election Precincts		Railroads
	Election Precincts		Roads
	Parcels		Bodies of Water

15-0047

Lake County Election Precinct 368

LakeCounty

Prepared By:
Lake County Dept. of Information Technology
GIS/Mapping Division
18 N County St
Waukegan IL 60085
(847) 377-2373

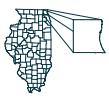

N
W E
S

1 inch = 400 feet

123	Election Precincts		Railroads
	Election Precincts		Roads
	Parcels		Bodies of Water

15-0047

Lake County Election Precinct 369

327
362
368
369
302
363
367
370
372
377
Sylvestre Rd
Green Bay Rd
Central Ave
Hillside Ave
Ridge Ave
Wood Ave
Apple Ave
Darrow Ln
Joliet Ave
W Hayley Ct
W Lucia Ave
Lucia Ave
Gray Ct
W Hayley Glen Dr
Catalpa St
Dodge Ave
Mobile Blvd
Nott Dr
Hoot Ave
Pace St
Judy Ln
Marshfield Blvd
Harvey Blvd
Karen Blvd
Rollo Ave
Jen Ave
Eva Ave
Mary Ave
Ted Ave
Howard St
Michael Ave
Elaine Ave
Bob Ave
Sylvestre Rd
W IL Route 120
7th St
W 8th St
8th Pkwy
Peatmall Pkwy
Marshall Pkwy
Clark Ave
Keller Ave
Meadow Dr
Longview Dr
Crestwood Dr
Jeanette Ave
Patricia Ln
Marina Dr
Evergreen Ln
N Palmieri Cir
S Palmieri Cir
Green Bay Pk
S Sunset Ave
S Sacramento Ave
Dunhill Dr
Dodge Dr
Catalpa Dr
Hillside Ave
Central Ave
Joliet Ave
Darrow Ln
Apple Ave
Wood Ave
Ridge Ave
Hillside Ave
Sylvestre Rd
W 8th St
8th Pkwy
Green Bay Pk
Peatmall Pkwy
Marshall Pkwy
Clark Ave
Keller Ave
7th St
Meadow Dr
Longview Dr
Crestwood Dr
Jeanette Ave
Patricia Ln
Marina Dr
Evergreen Ln
N Palmieri Cir
S Palmieri Cir

Lake County Election Precinct 370

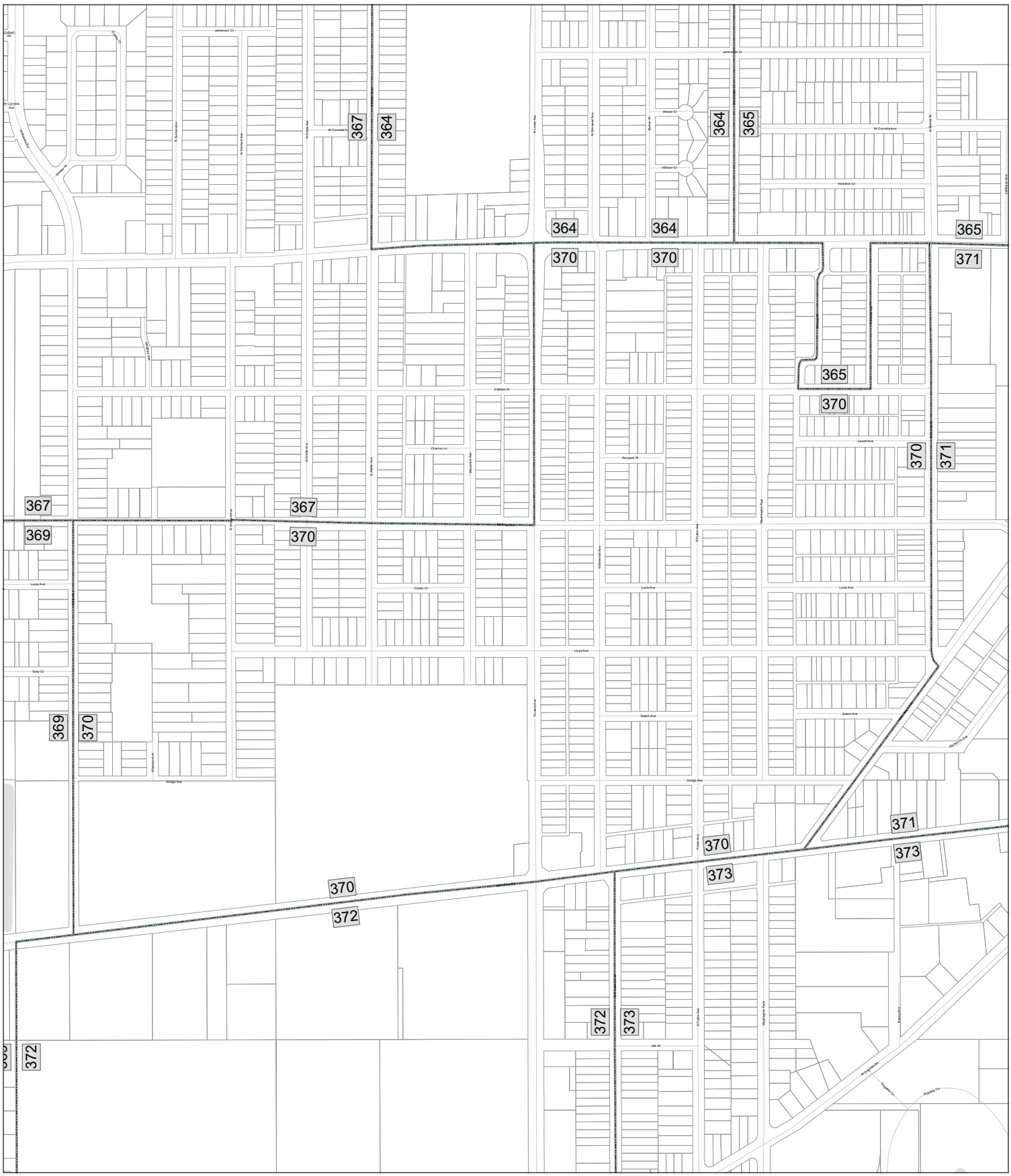

LakeCounty

Prepared By:
Lake County Dept. of Information Technology
GIS/Mapping Division
18 N County St
Waukegan IL 60085
(847) 377-2373

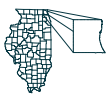

1 inch = 300 feet

123 Election Precincts

Election Precincts

Parcels

Railroads

Roads

Bodies of Water

15-0047

Lake County Election Precinct 371

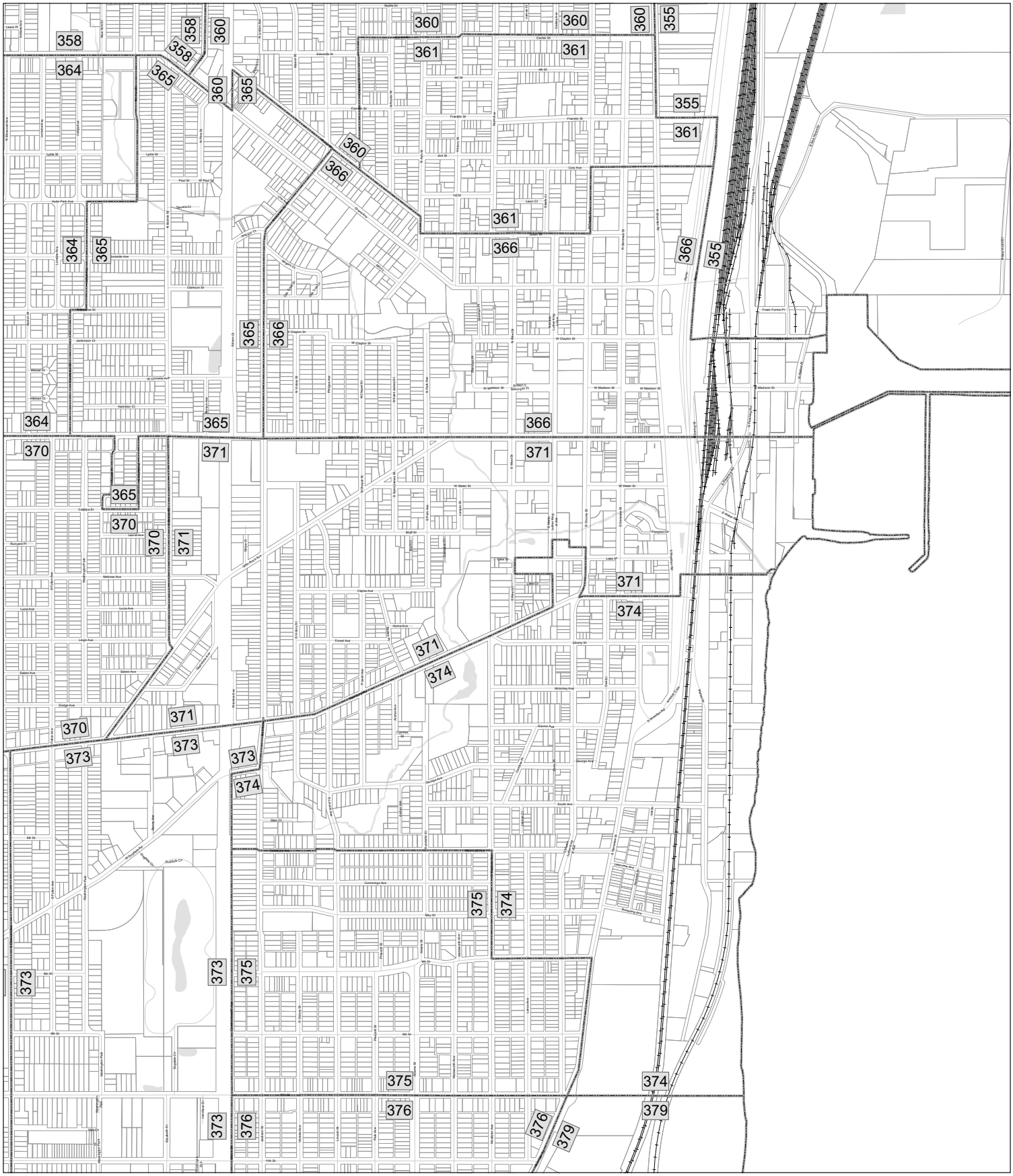

LakeCounty

Prepared By:
Lake County Dept. of Information Technology
GIS/Mapping Division
18 N County St
Waukegan IL 60085
(847) 377-2373

N
W E
S

1 inch = 600 feet

123	Election Precincts		Railroads
	Election Precincts		Roads
	Parcels		Bodies of Water

15-0047

Lake County Election Precinct 372

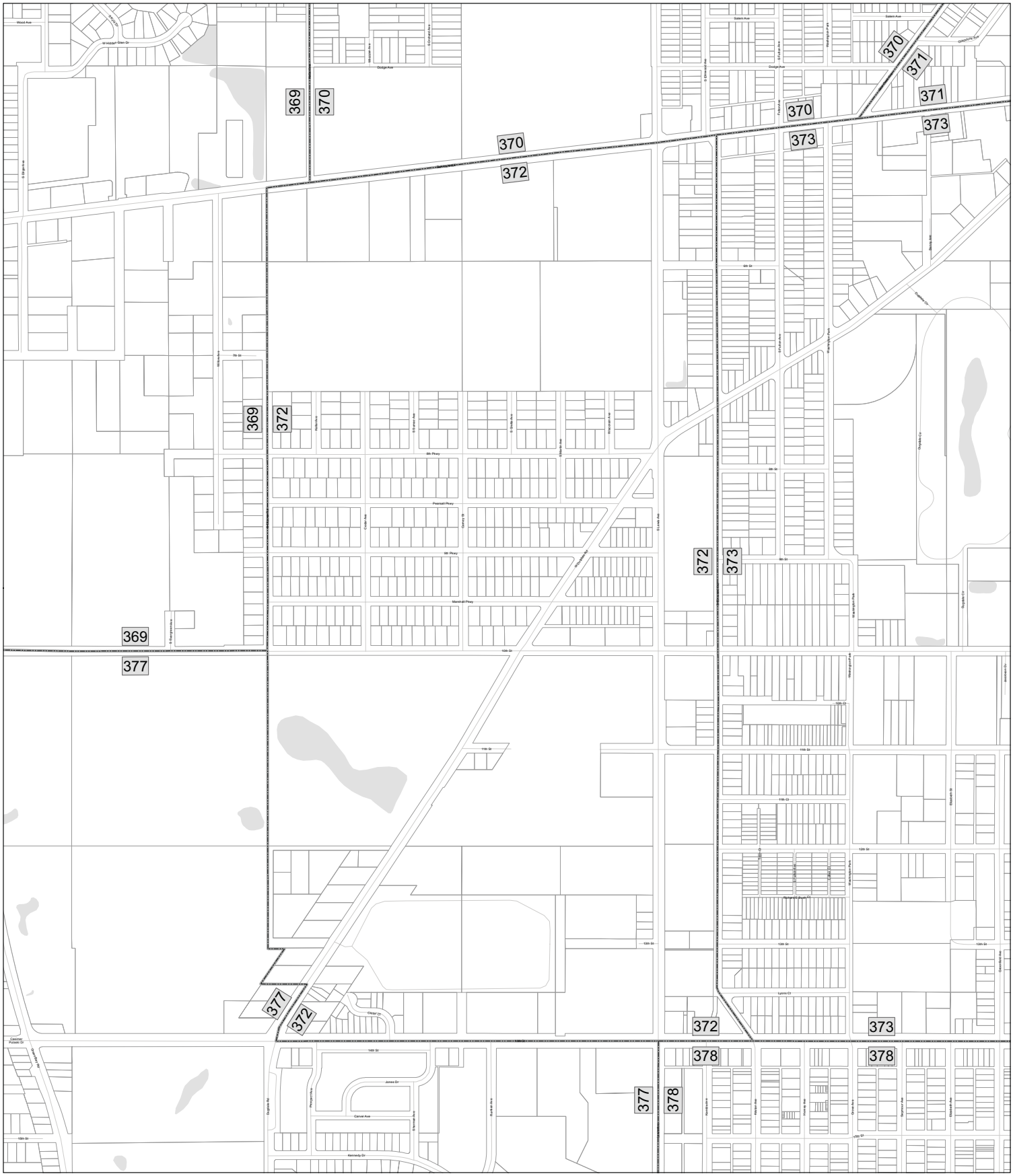

LakeCounty

Prepared By:
Lake County Dept. of Information Technology
GIS/Mapping Division
18 N County St
Waukegan IL 60085
(847) 377-2373

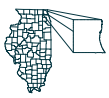

N
W E
S

1 inch = 400 feet

123	Election Precincts		Railroads
	Election Precincts		Roads
	Parcels		Bodies of Water

15-0047

Lake County Election Precinct 373

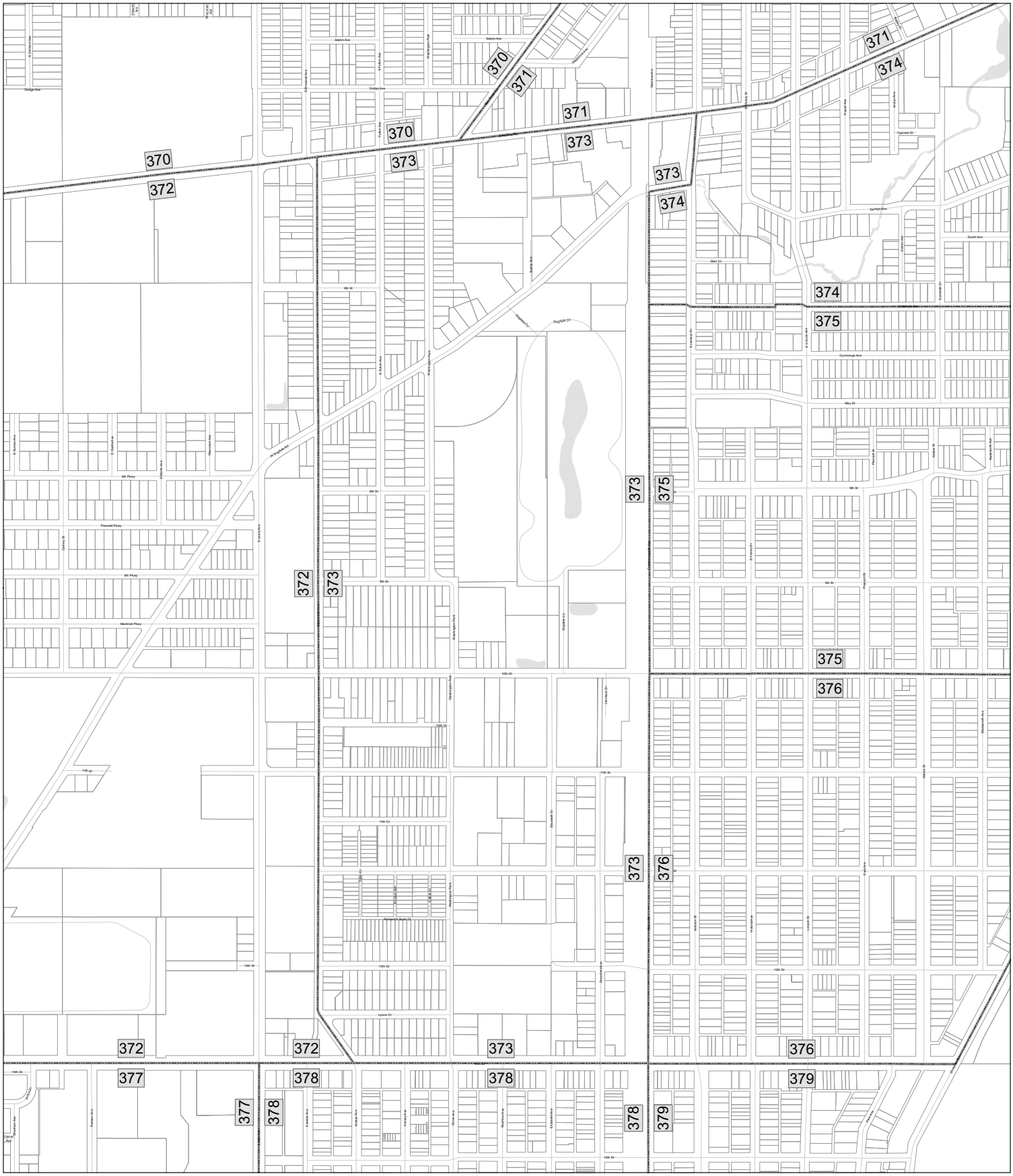
370
371
372
373
374
375
376
377
378
379
Dodge Ave
Salem Ave
Washington Park
Grand Ave
Cypress St
Glen Ct
Cummings Ave
May St
8th St
9th St
10th St
11th St
12th St
13th St
14th St
15th St
Peterson Park Ct
Lyons Ct
Greenwood Ave
Washington Park
Dugdale Ct
Dugdale Cir
Harlem Ave
Hunter Ave
Hickory Ave
Jackson St
Washington Ave
Lincoln St
Fairview
Peterson St
Aurora St
Washington Ave
Grand Ave
Seymour Ave
Elizabeth Ave
Park Ave
Cedar Ave
Pearson Ave
Harlem Ave
Hickory

Lake County Election Precinct 374

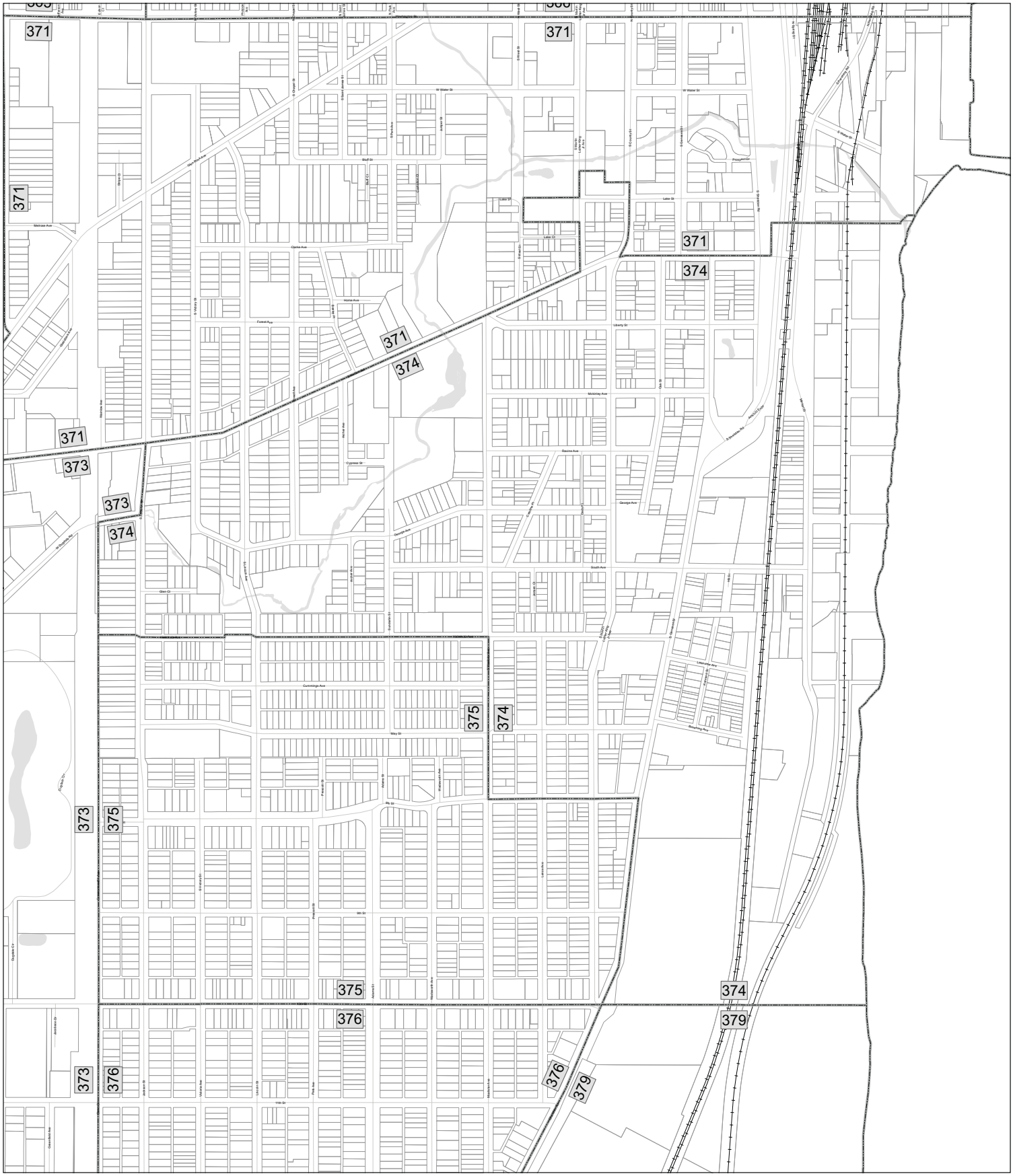

LakeCounty

Prepared By:
Lake County Dept. of Information Technology
GIS/Mapping Division
18 N County St
Waukegan IL 60085
(847) 377-2373

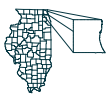

N
W E
S

1 inch = 400 feet

123	Election Precincts		Railroads
	Election Precincts		Roads
	Parcels		Bodies of Water

15-0047

Lake County Election Precinct 375

LakeCounty

Prepared By:
Lake County Dept. of Information Technology
GIS/Mapping Division
18 N County St
Waukegan IL 60085
(847) 377-2373

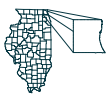

1 inch = 300 feet

123	Election Precincts		Railroads
	Election Precincts		Roads
	Parcels		Bodies of Water

15-0047

Lake County Election Precinct 403

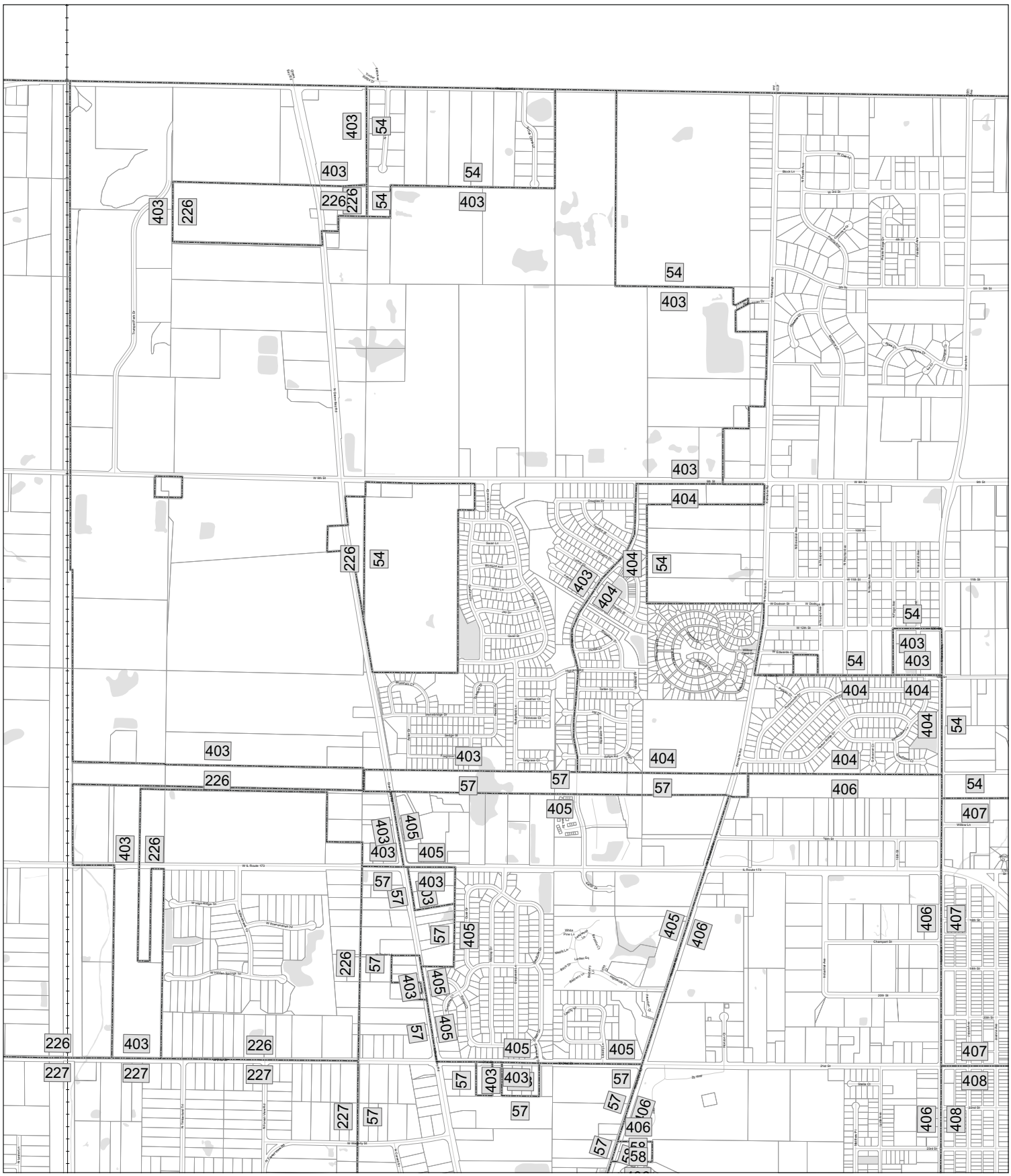
403
54
226
404
405
406
407
408
57
58
227
W 9th St
W Grand Ave
W Belmont Ave
W Dodson St
W Edwards St
W Hillside Ave
W Highridge St
W Sherwood Rd
W Washington St
W Wadsworth Rd
IL Route 173
Tiffany Ln
Willow Ln
Champion St
Douglas Dr
Sean Ln
Hawthorne Ln
Hawthorne Cir
Hawthorne Ct
Hawthorne Dr
Hawthorne Pl
Hawthorne Ter
Hawthorne Way
Hawthorne Wy

Lake County Election Precinct 405

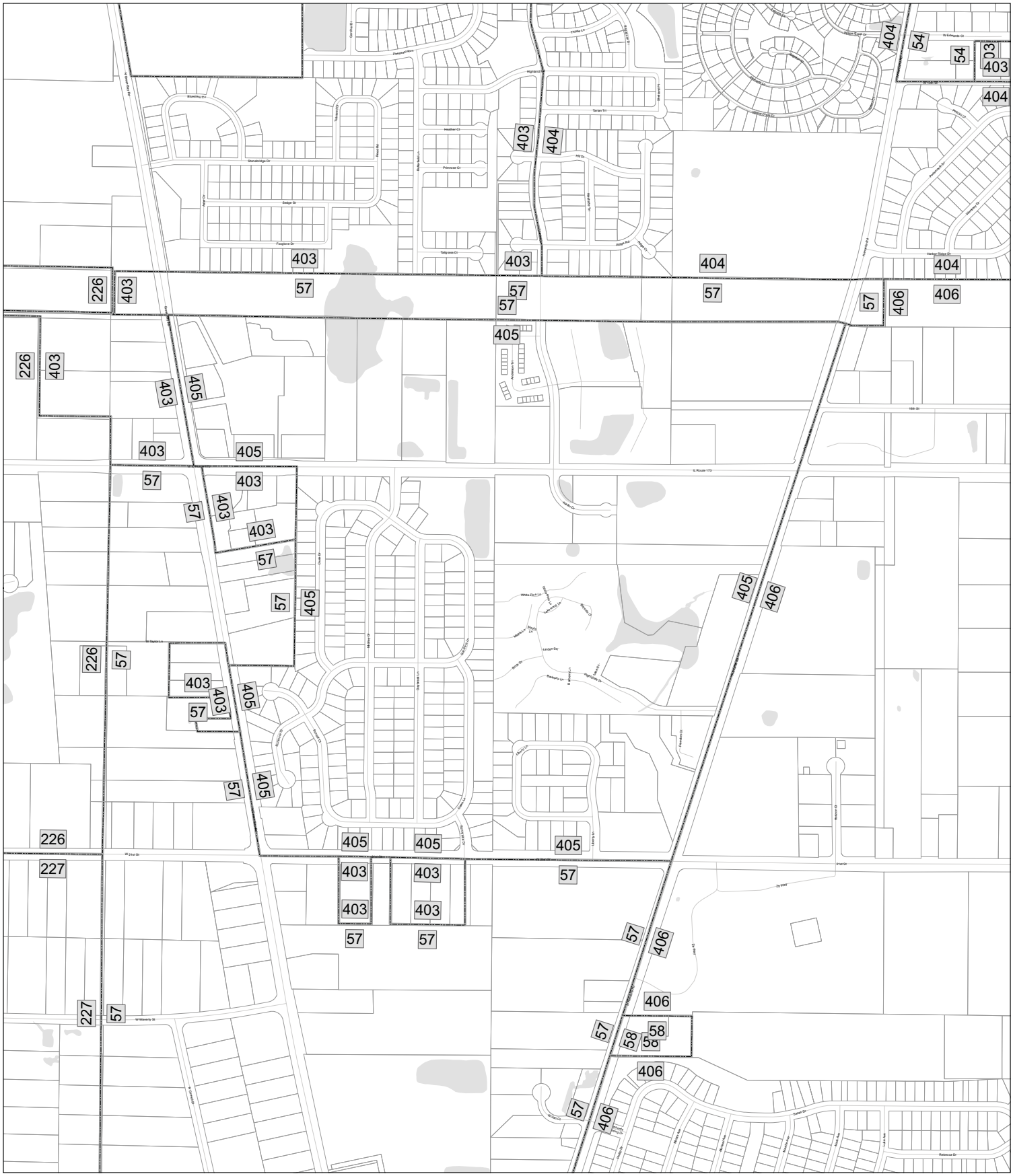
403
404
405
406
57
58
54
226
227
Highland Ave
Stonebridge Dr
Sedge St
Foxglove Dr
Heather Ct
Primrose Ct
Tartan Trl
Hill Dr
Ridge Rd
Harbor Ridge Dr
Hale St
IL Route 173
Eve Dr
Harvey Dr
Dryhole Ln
Taylor Ln
W 21st St
W Waverly St
Lake St
Rebecca Dr
Sunset Dr
Hale Dr
Lindy Ln
Hickory Dr
Pleasant Ct
Lake Ridge Ln
Rebecca Ln
Hale Ln
Sunset Ln
Hale Ln
Lake Ridge Ln
Rebecca Ln
Sunset Ln
Hale Ln
Rebecca Ln
Sunset Ln
Hale Ln
Rebecca Ln
Sunset Ln
Hale

Lake County Election Precinct 406

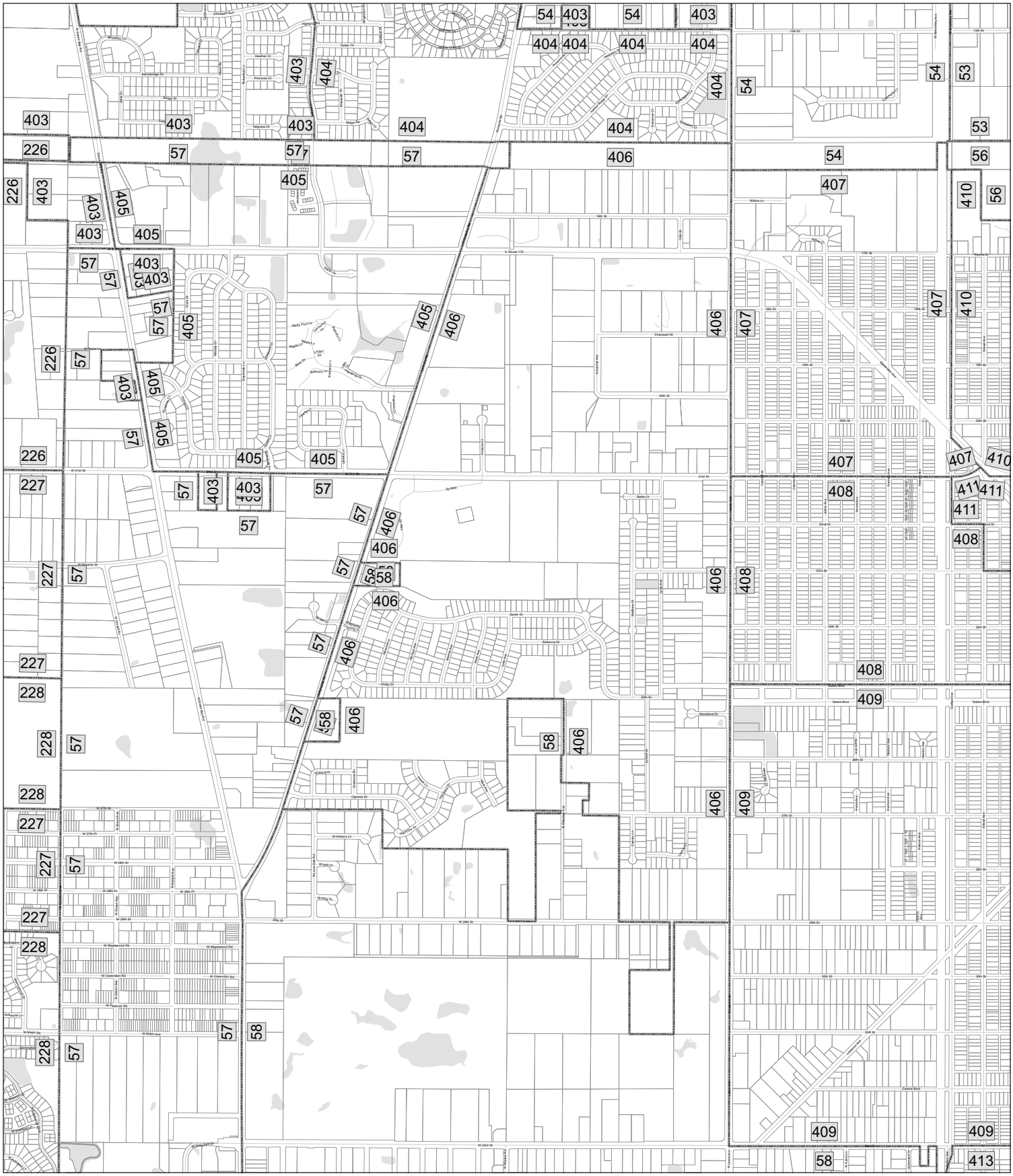

LakeCounty

Prepared By:
Lake County Dept. of Information Technology
GIS/Mapping Division
18 N County St
Waukegan IL 60085
(847) 377-2373

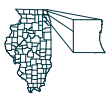

N
W E
S

1 inch = 700 feet

123 Election Precincts	Railroads
Election Precincts	Roads
Parcels	Bodies of Water

15-0047

Lake County Election Precinct 407

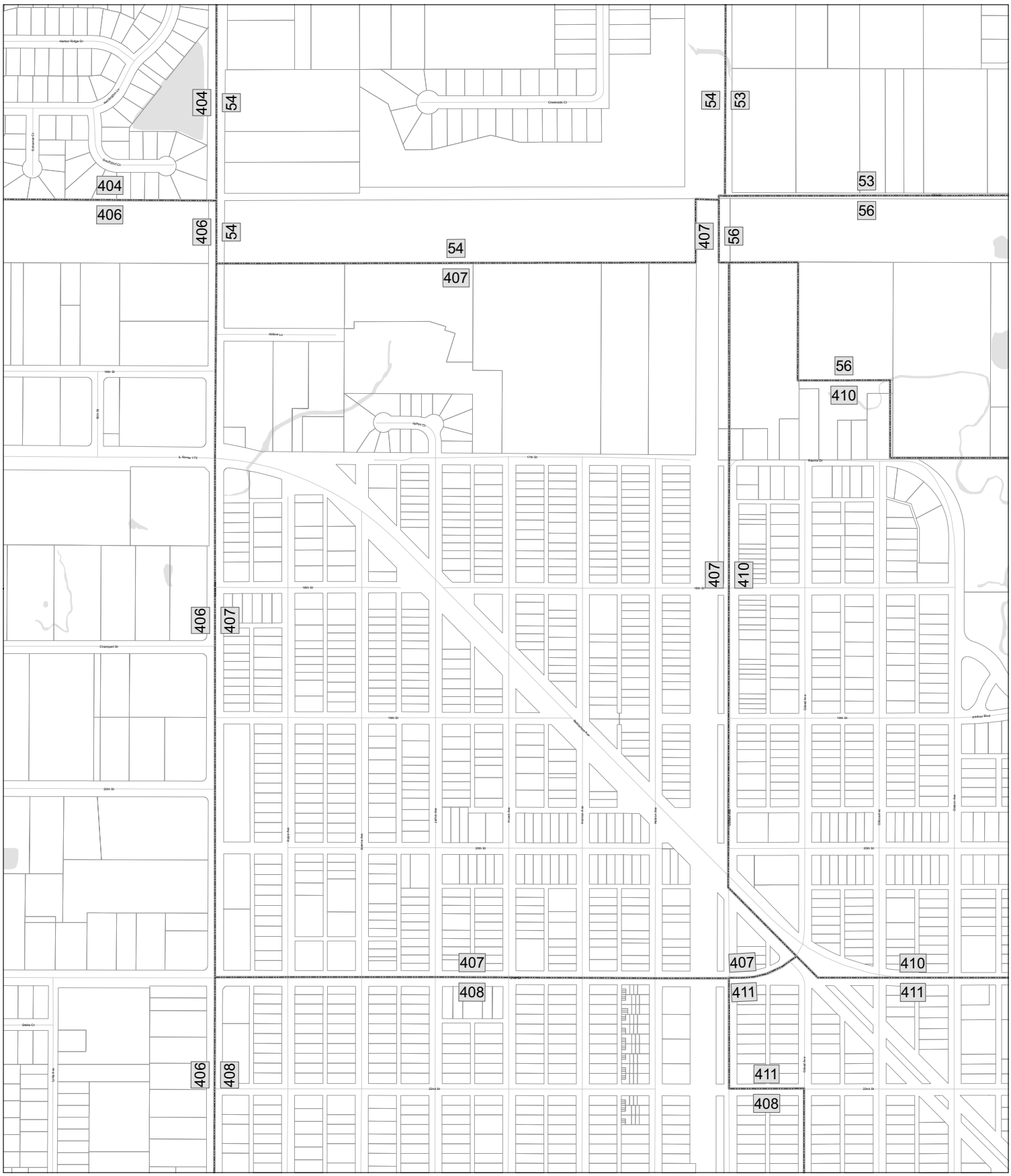

LakeCounty

Prepared By:
Lake County Dept. of Information Technology
GIS/Mapping Division
18 N County St
Waukegan IL 60085
(847) 377-2373

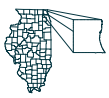

1 inch = 300 feet

123 Election Precincts

Election Precincts

Parcels

Railroads

Roads

Bodies of Water

15-0047

Lake County Election Precinct 408

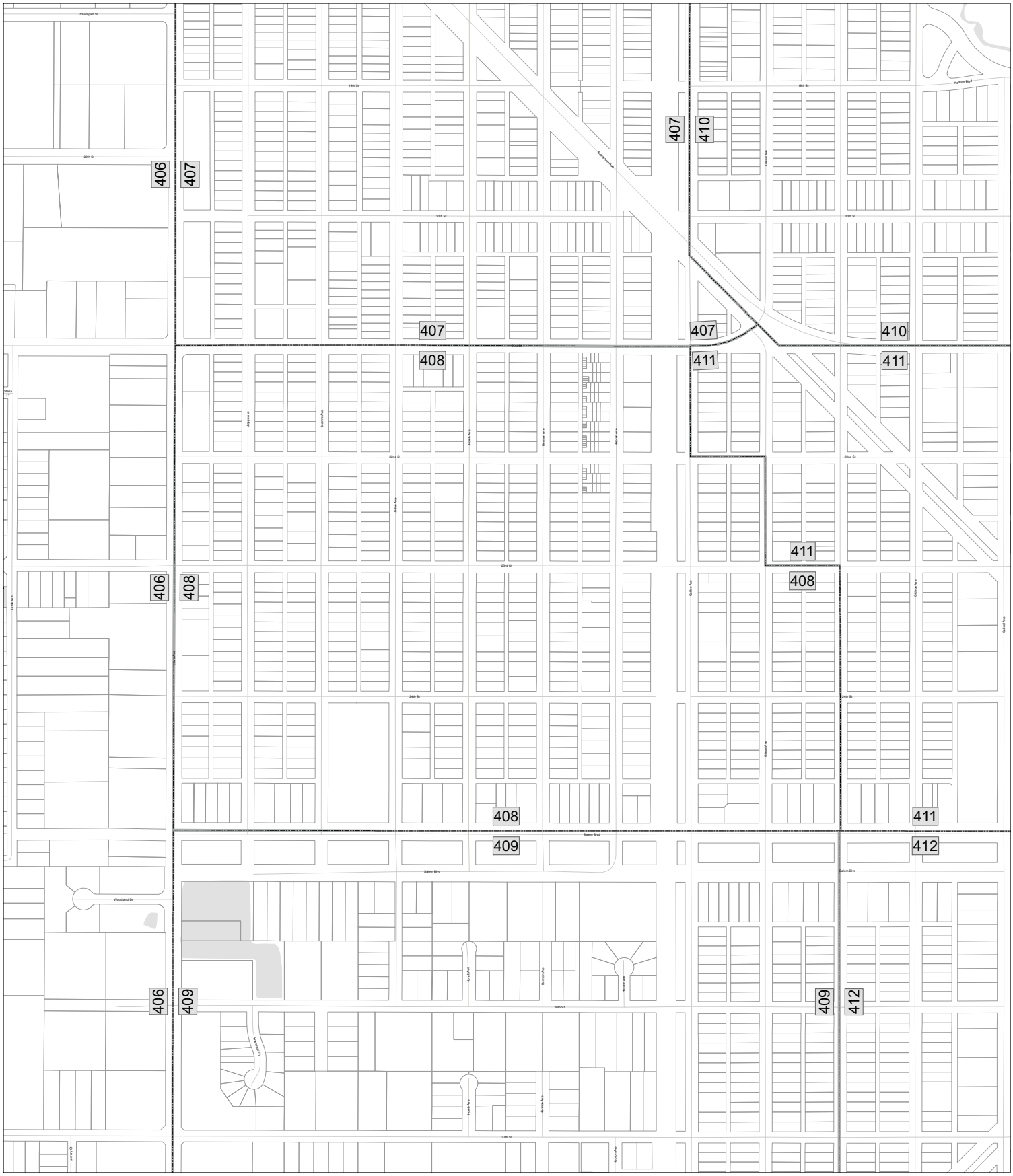

LakeCounty

Prepared By:
Lake County Dept. of Information Technology
GIS/Mapping Division
18 N County St
Waukegan IL 60085
(847) 377-2373

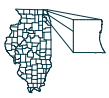

1 inch = 300 feet

123	Election Precincts		Railroads
	Election Precincts		Roads
	Parcels		Bodies of Water

15-0047

Lake County Election Precinct 409

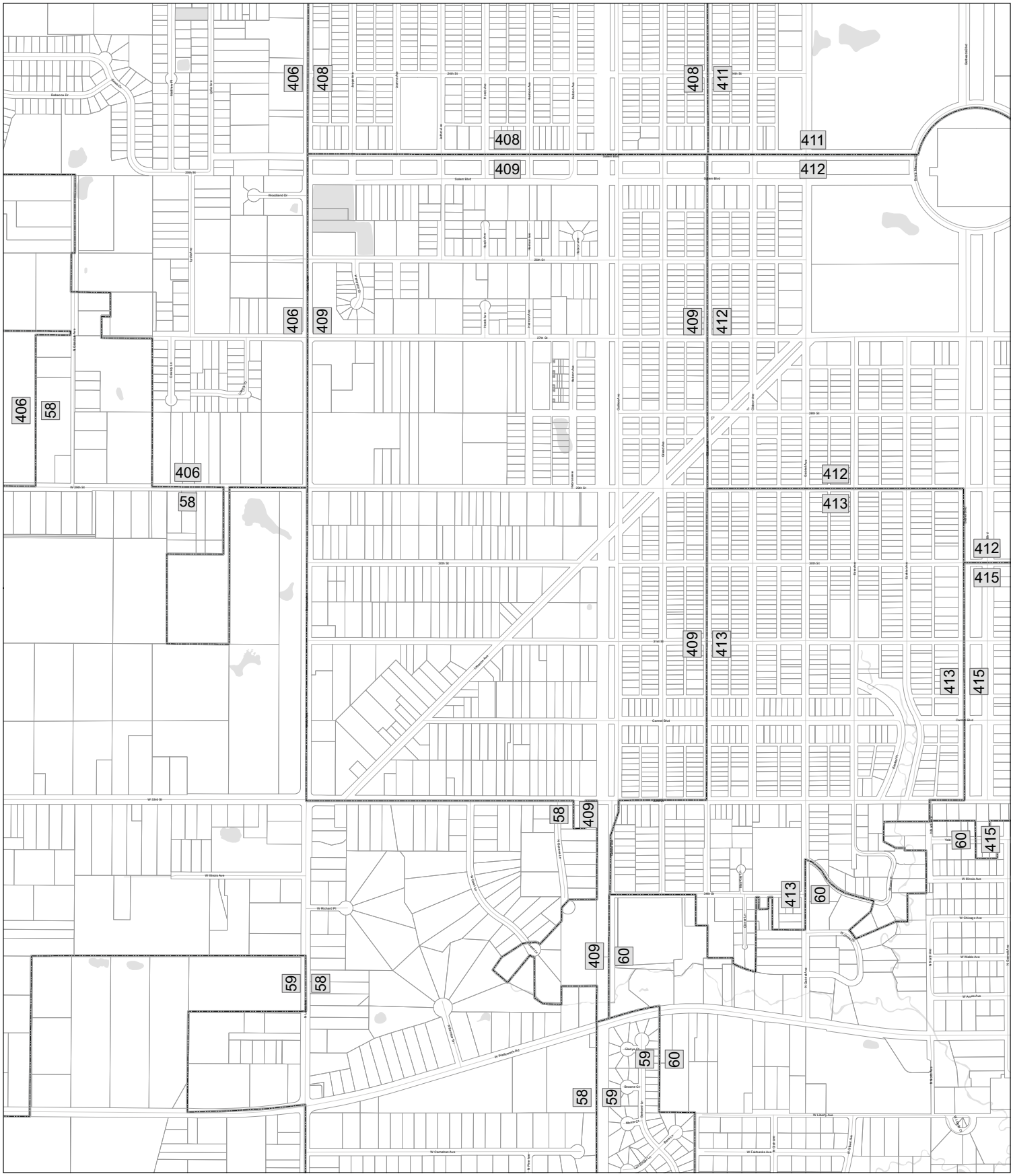
406
408
411
409
412
58
413
415
60
59
Salem Blvd
W 24th St
W 27th St
W 30th St
W 32nd St
Carmel Blvd
W Illinois Ave
W Richard Pl
W Wilmot Rd
W Carnahan Ave
W Liberty Ave
W Chicago Ave
W Waldo Ave
W Apple Ave
W Fairbanks Ave
Rebecca Dr
Woodland Dr
Glenn Ct
Glenwood Ct
Hawthorne Ln
Hawthorne Cir
Hawthorne Dr
Hawthorne Ct
Hawthorne Pl
Hawthorne Ln

Lake County Election Precinct 410

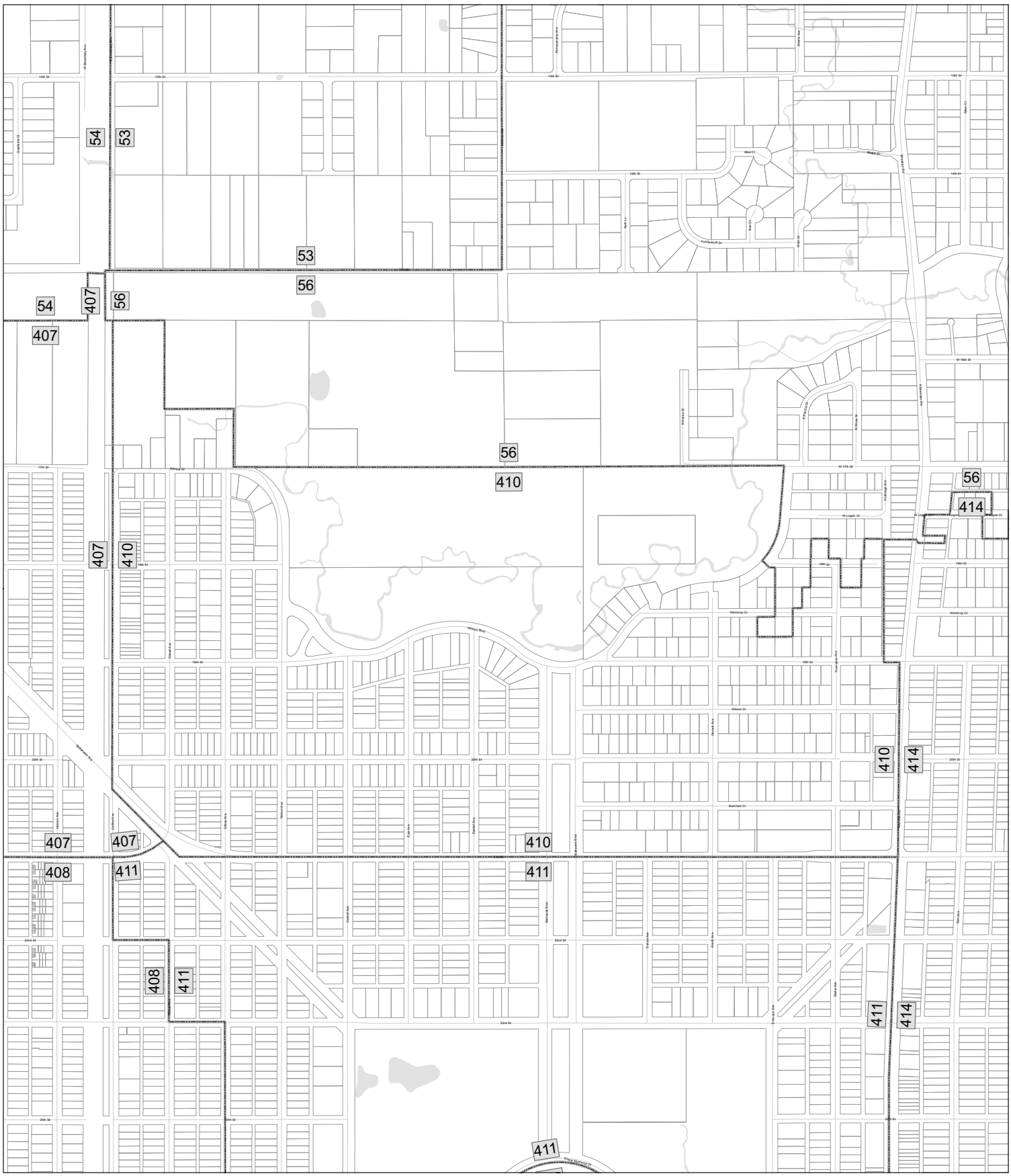

LakeCounty

Prepared By:
Lake County Dept. of Information Technology
GIS/Mapping Division
18 N County St
Waukegan IL 60085
(847) 377-2373

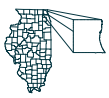

N
W E
S

1 inch = 400 feet

123	Election Precincts		Railroads
	Election Precincts		Roads
	Parcels		Bodies of Water

15-0047

Lake County Election Precinct 411

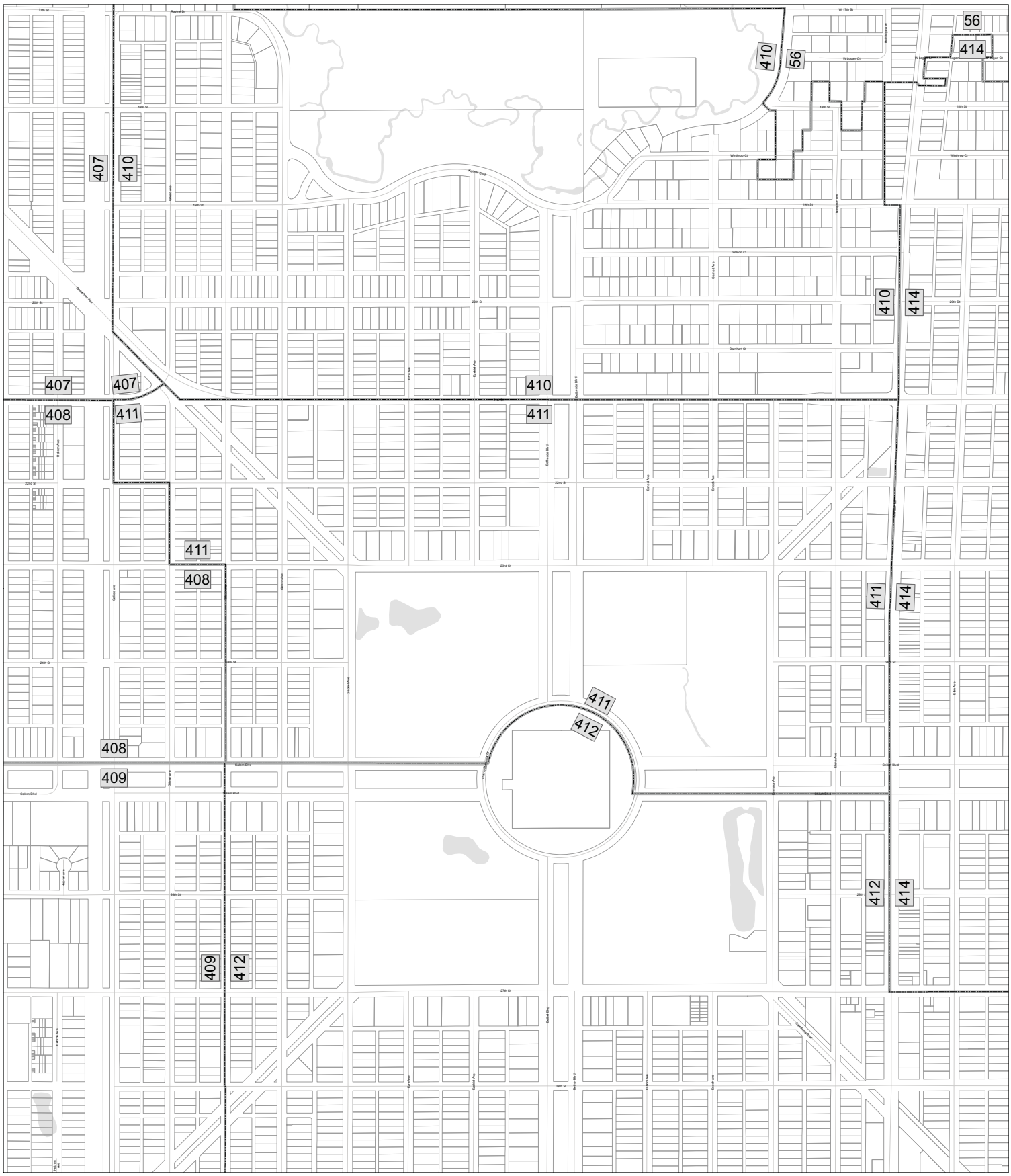

LakeCounty

Prepared By:
Lake County Dept. of Information Technology
GIS/Mapping Division
18 N County St
Waukegan IL 60085
(847) 377-2373

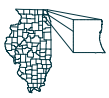

1 inch = 400 feet

123	Election Precincts		Railroads
	Election Precincts		Roads
	Parcels		Bodies of Water

15-0047

Lake County Election Precinct 412

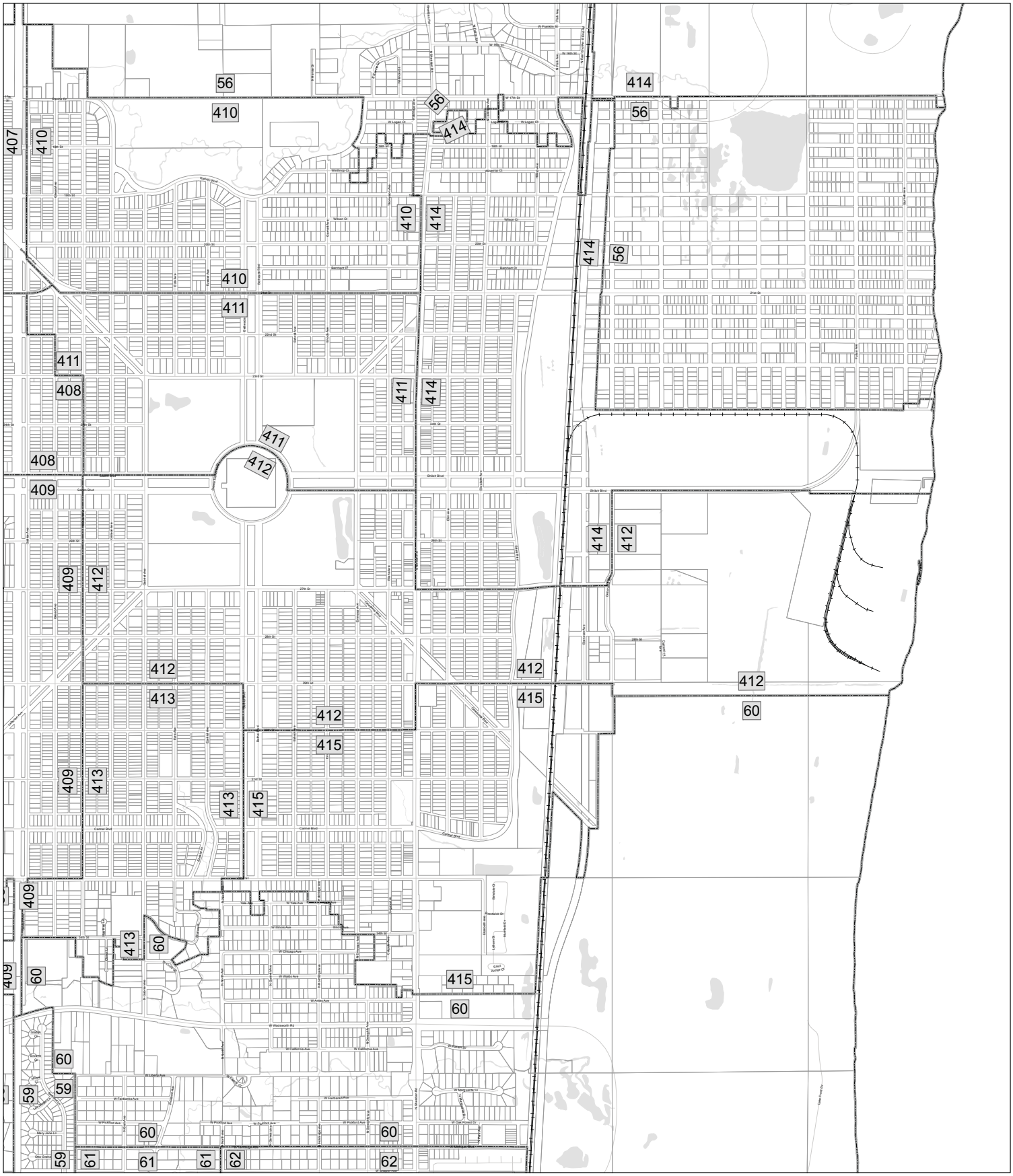

LakeCounty

Prepared By:
Lake County Dept. of Information Technology
GIS/Mapping Division
18 N County St
Waukegan IL 60085
(847) 377-2373

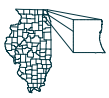

1 inch = 800 feet

123	Election Precincts		Railroads
	Election Precincts		Roads
	Parcels		Bodies of Water

15-0047

Lake County Election Precinct 413

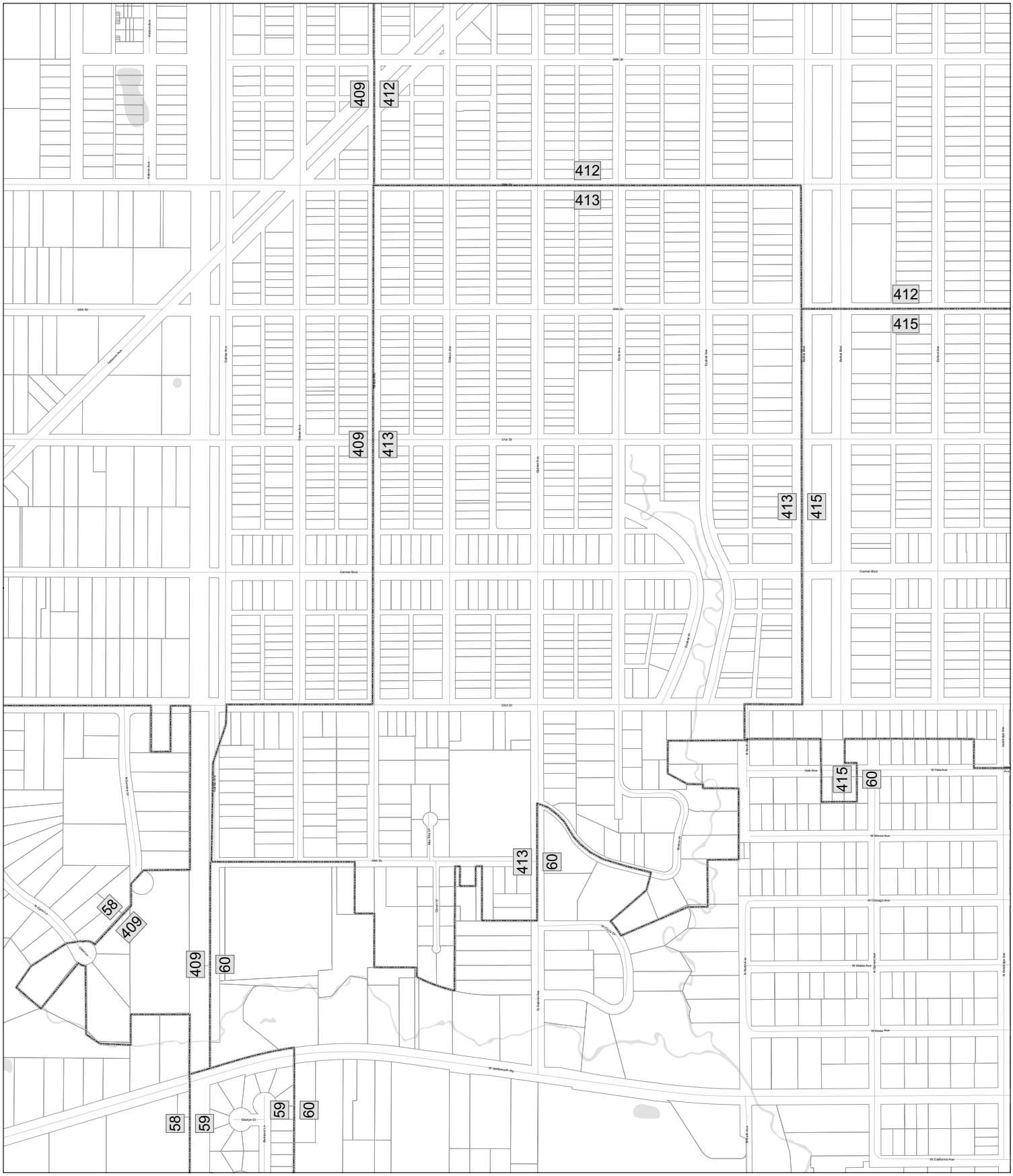
409
412
412
413
412
415
409
413
413
415
415
60
413
60
58
409
409
60
58
59
59
60
30th St
31st St
32nd St
34th St
Carmel Blvd
Grand Ave
Gilson Ave
Elm Ave
Elizabeth Ave
Rand Blvd
Grand Ave
Hawthorne Ave
Yale Ave
W Yale Ave
W Illinois Ave
W Chicago Ave
W Willow Ave
W Kansas Ave
W Washington Ave
W California Ave
N Gilson Ave
N Grand Ave
N Rand Blvd
N Hawthorne Ave
Glastyn Ct
Bertram Ln
Glastyn Ct
Glastyn Ln
Glastyn Ln
Glastyn Ln

Lake County Election Precinct 415

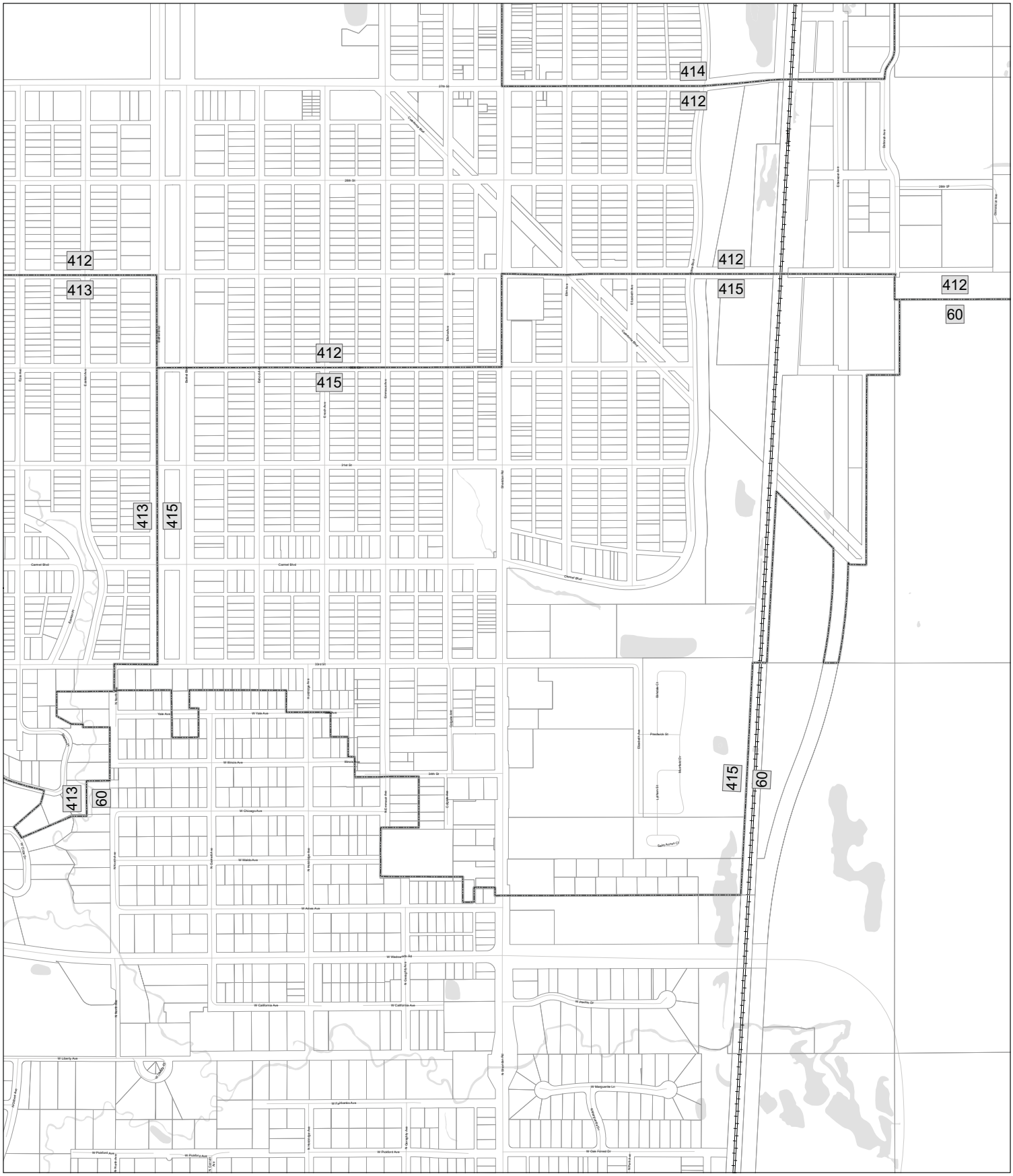

LakeCounty

Prepared By:
Lake County Dept. of Information Technology
GIS/Mapping Division
18 N County St
Waukegan IL 60085
(847) 377-2373

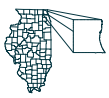

1 inch = 400 feet

123	Election Precincts		Railroads
	Election Precincts		Roads
	Parcels		Bodies of Water

15-0047