Election Precinct Map Book - 19th Judicial Circuit Court Subdistrict 2

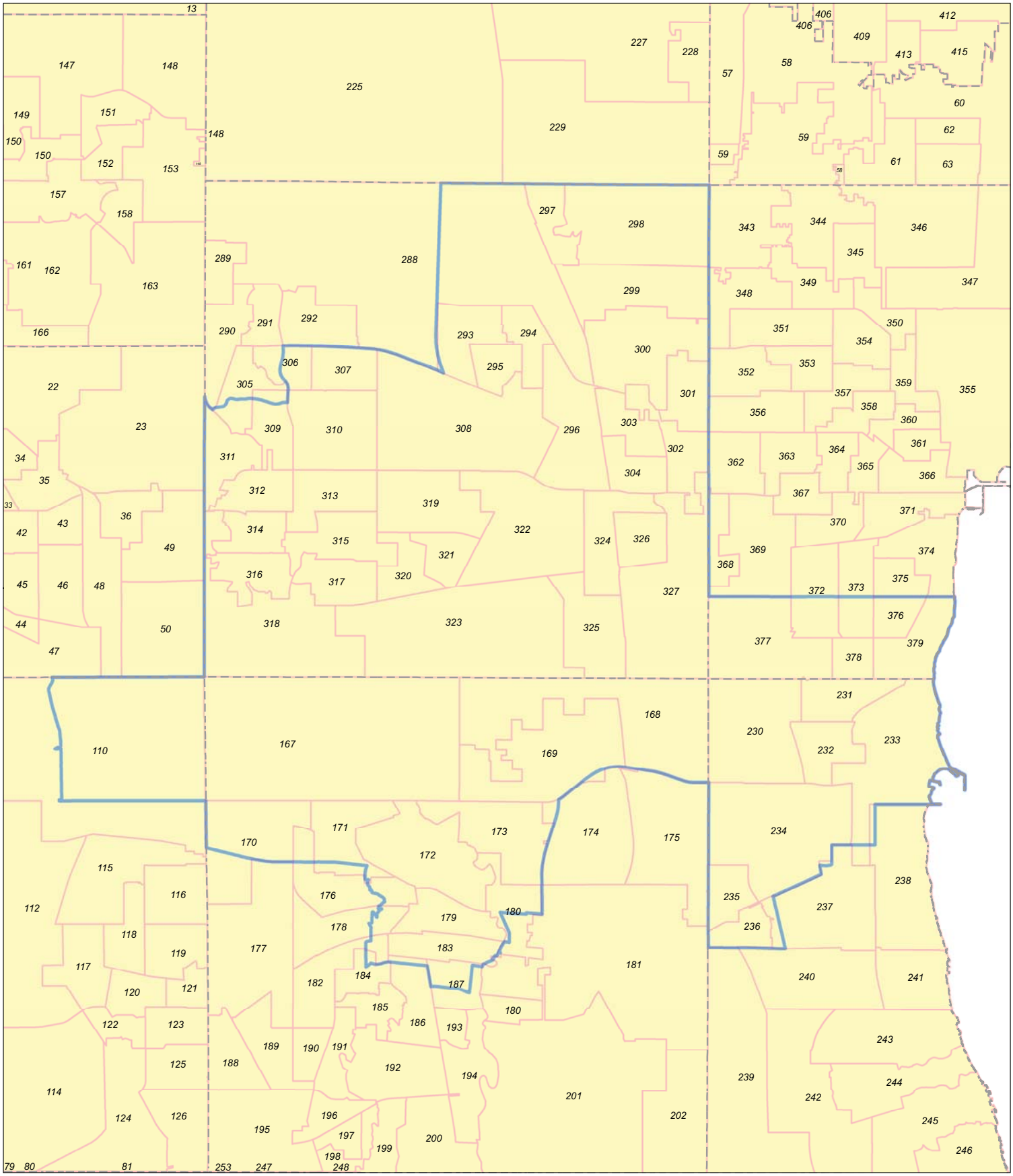

LakeCounty

Prepared By:
Lake County Dept. of Information Technology
GIS/Mapping Division
18 N County St
Waukegan IL 60085
(847) 377-2373

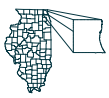

19th Judicial Circuit Court Subdistrict

Townships

Election Precincts

Precincts may change after the publication of this map.
Contact the office of the Lake County Clerk at
(847) 377-2400 for current information.

Revised 2014

Lake County Election Precinct 110

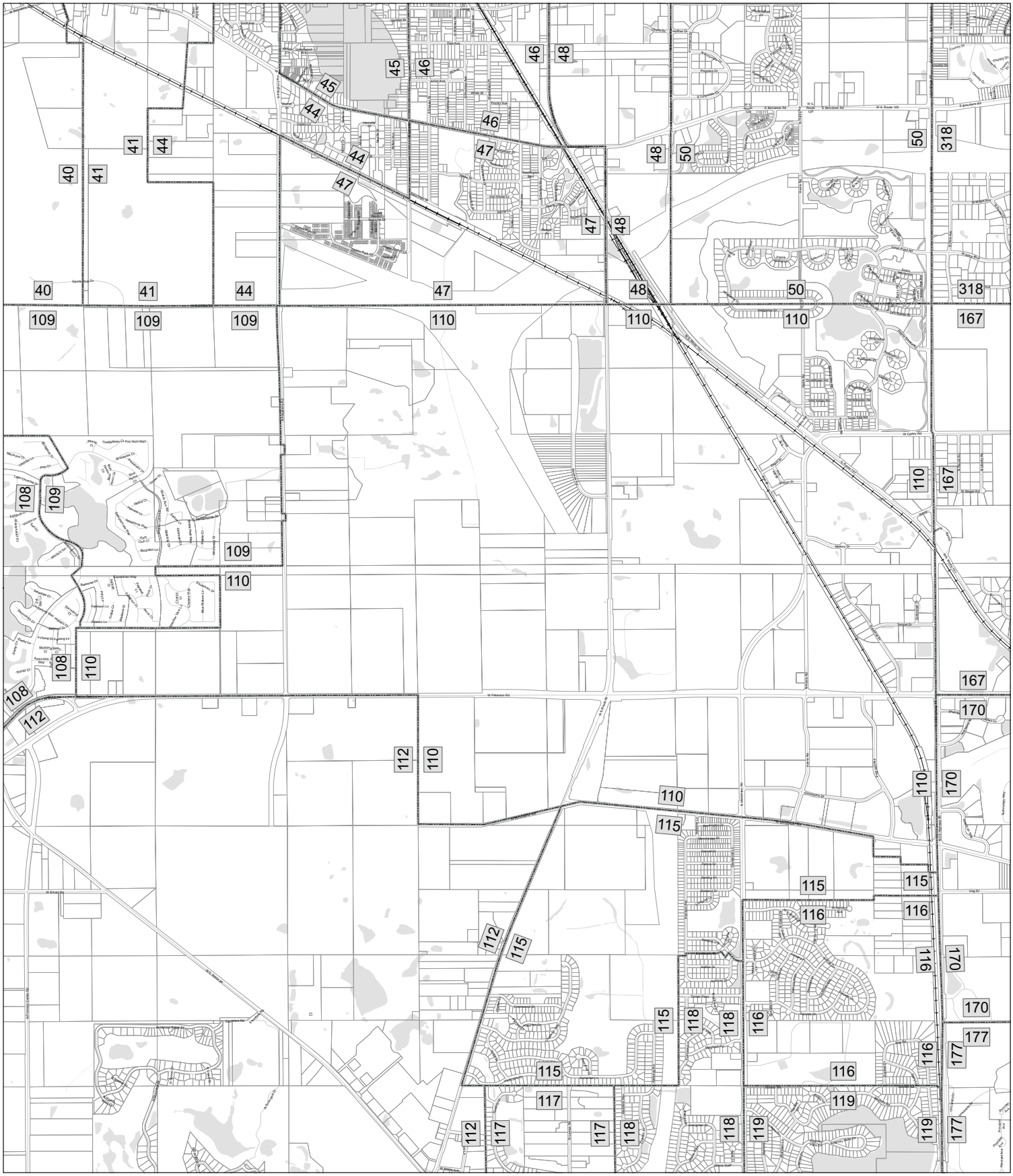

LakeCounty

Prepared By:
Lake County Dept. of Information Technology
GIS/Mapping Division
18 N County St
Waukegan IL 60085
(847) 377-2373

N
W E
S

1 inch = 1,200 feet

123	Election Precincts		Railroads
	Election Precincts		Roads
	Parcels		Bodies of Water

15-0047

Lake County Election Precinct 167

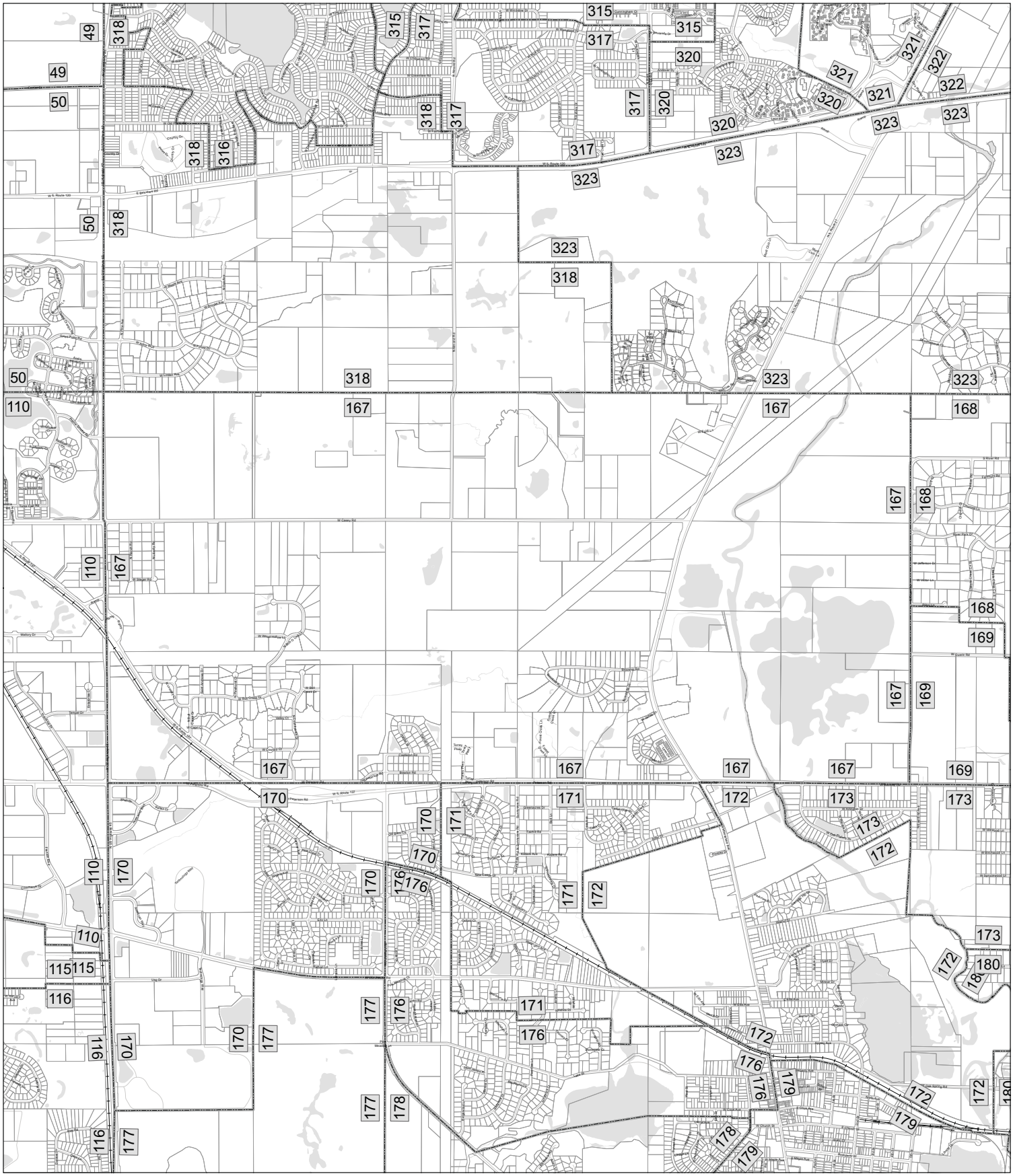

LakeCounty

Prepared By:
Lake County Dept. of Information Technology
GIS/Mapping Division
18 N County St
Waukegan IL 60085
(847) 377-2373

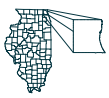

1 inch = 1,200 feet

123 Election Precincts

Election Precincts

Parcels

Railroads

Roads

Bodies of Water

15-0047

Lake County Election Precinct 168

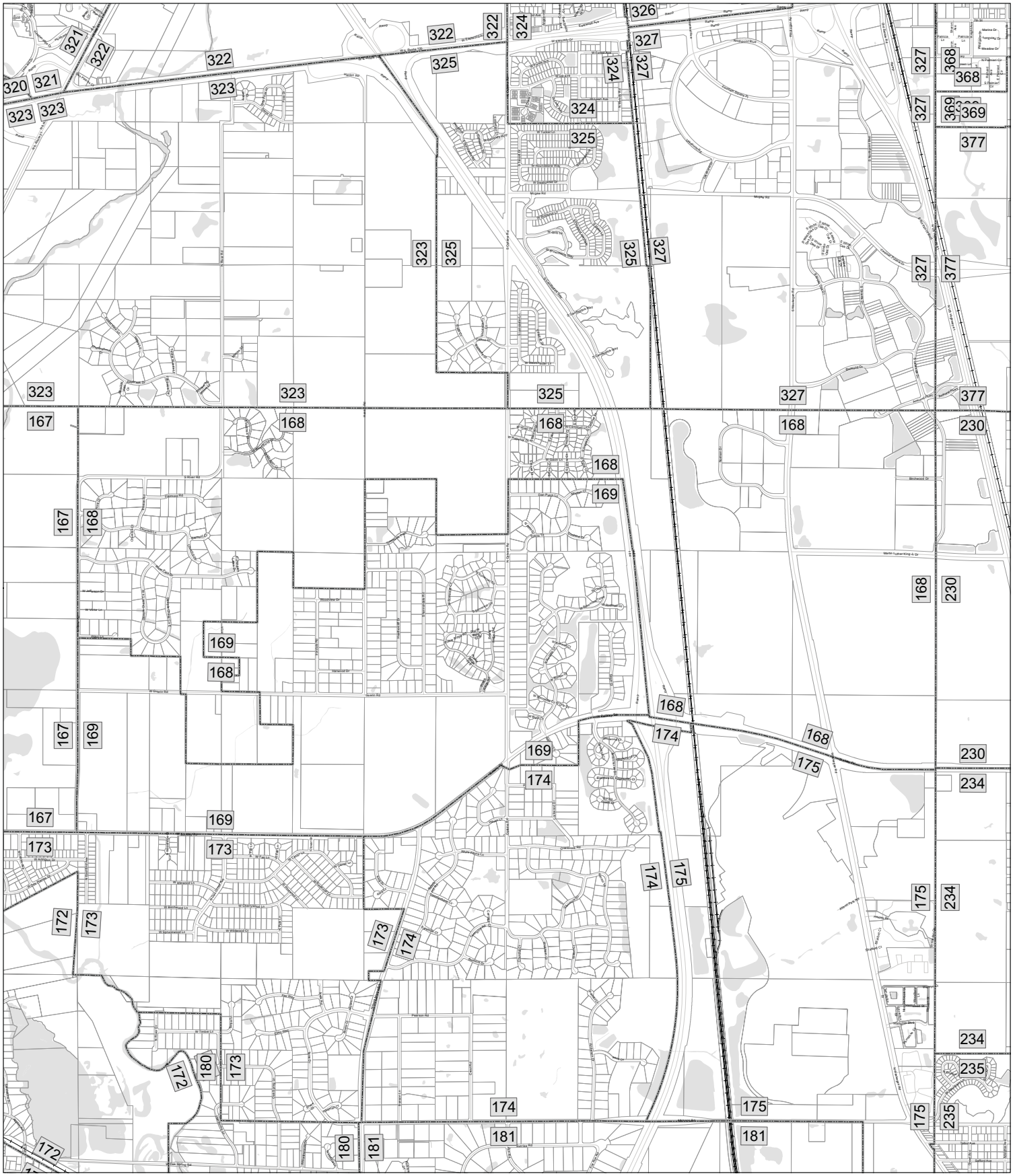

LakeCounty

Prepared By:
Lake County Dept. of Information Technology
GIS/Mapping Division
18 N County St
Waukegan IL 60085
(847) 377-2373

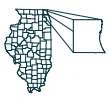

N
W E
S

1 inch = 1,100 feet

123	Election Precincts		Railroads
	Election Precincts		Roads
	Parcels		Bodies of Water

15-0047

Lake County Election Precinct 169

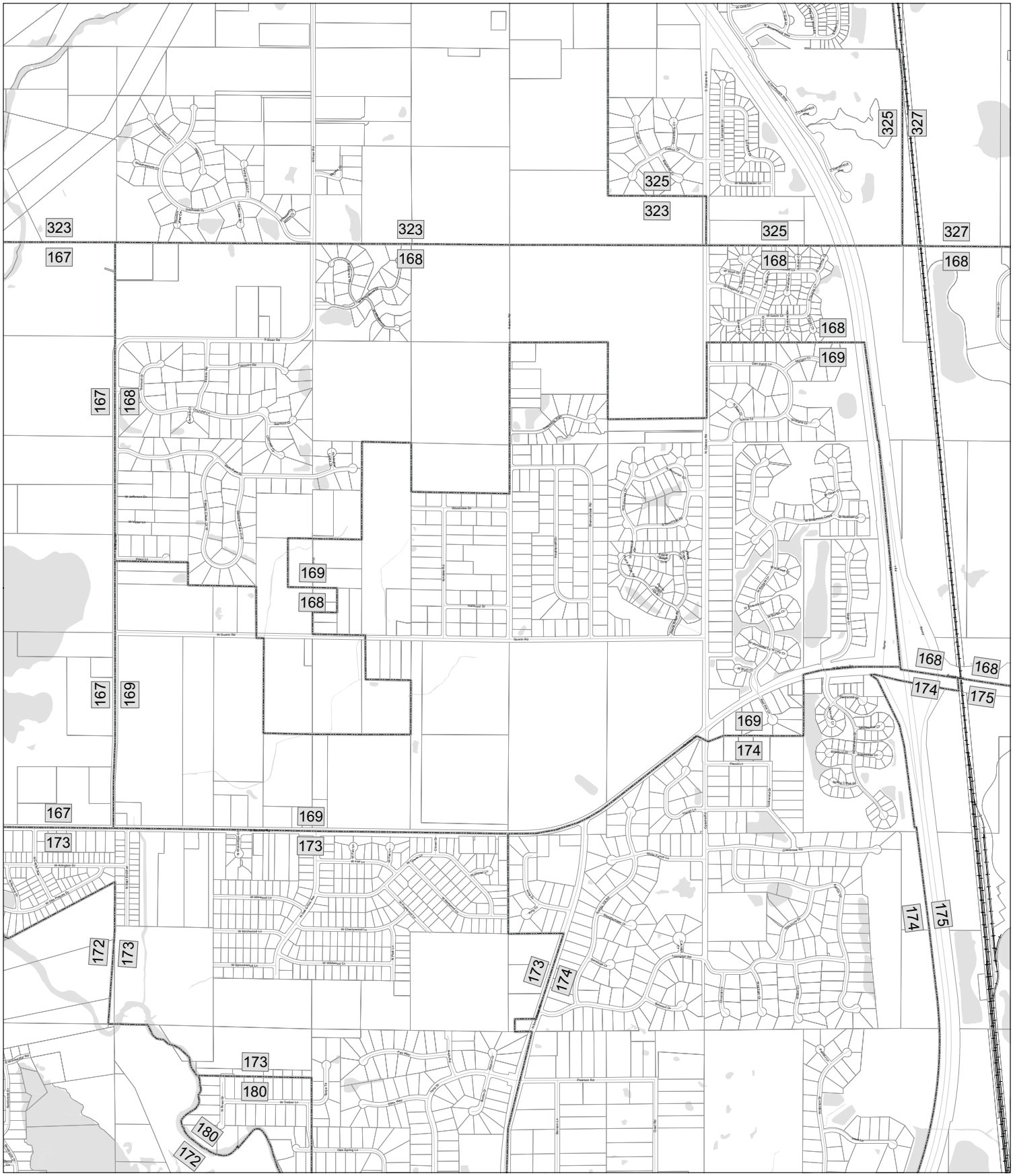

LakeCounty

Prepared By:
Lake County Dept. of Information Technology
GIS/Mapping Division
18 N County St
Waukegan IL 60085
(847) 377-2373

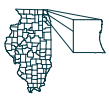

1 inch = 800 feet

123	Election Precincts		Railroads
	Election Precincts		Roads
	Parcels		Bodies of Water

15-0047

Lake County Election Precinct 170

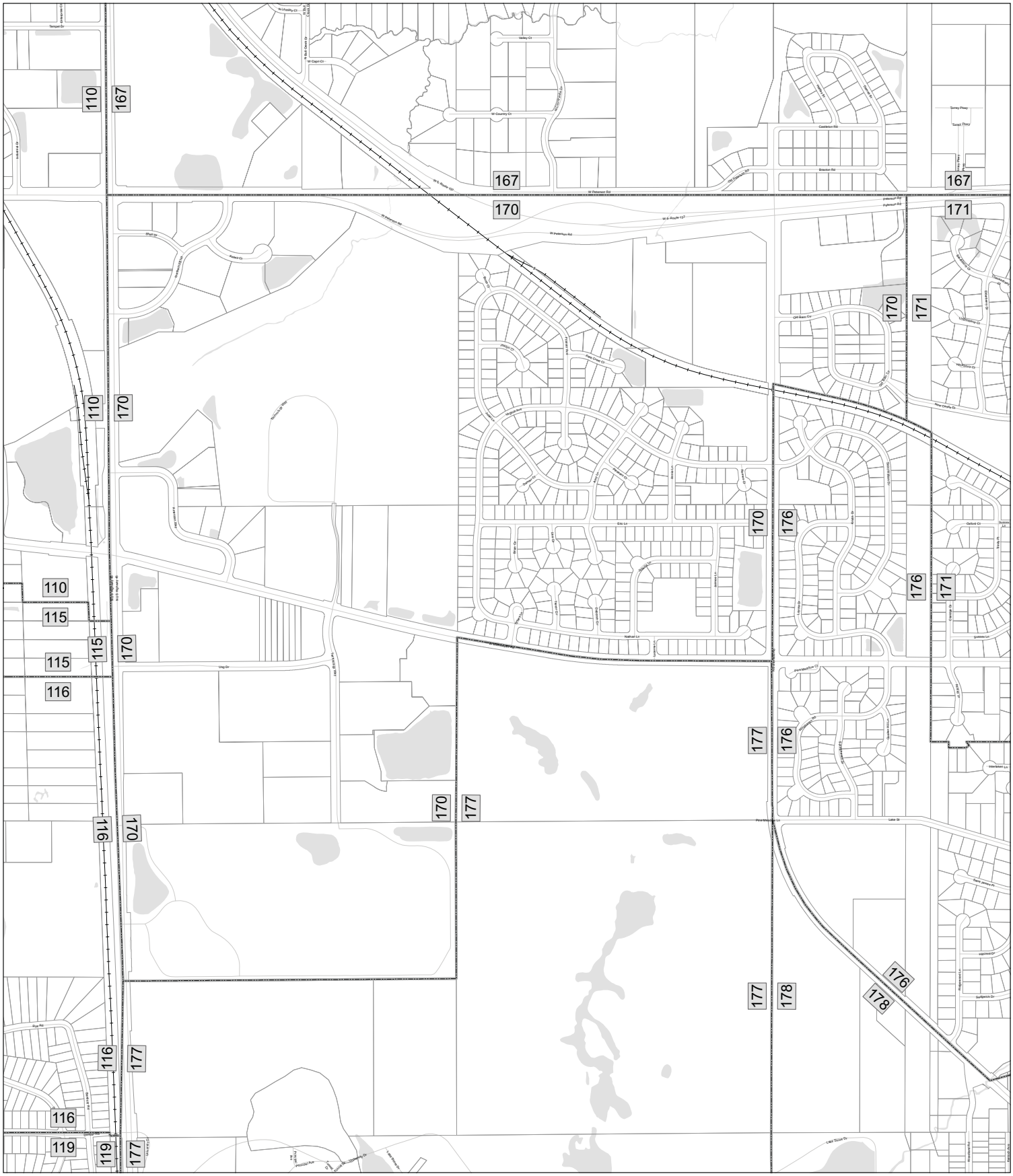

LakeCounty

Prepared By:
Lake County Dept. of Information Technology
GIS/Mapping Division
18 N County St
Waukegan IL 60085
(847) 377-2373

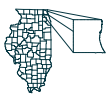

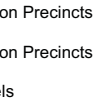

1 inch = 500 feet

123	Election Precincts		Railroads
	Election Precincts		Roads
	Parcels		Bodies of Water

15-0047

Lake County Election Precinct 171

167
170
171
172
176
Peterson Rd
Greenacres Dr
Fairhill Rd
Kildare Ave
Kildare Rd
New Castle Dr
Oxford Ct
Washington Ave
W Washington Rd
Wilshire Dr
Lake St
Westbury Dr
Thomas Ct
Stonegate Ct
Brookes Ave
Cedar Ln
Cedar Glen Dr
Cedar Ln
Torrey Pkwy
Castleton Rd
Braxton Rd
Greenleaf Dr
Cranberry Dr
Lightberry Ct
Hitchberry Ct
Putterer Ct
Hollyberry Ct
Ivy Ln
Oxford Ct
Tyne Pl
Oxford Ln
Lincoln Dr
Oxford Ln
Ivy Ln
Lyndale Dr
Hyde Ct
Hyde Dr
Sherwood Dr
Sherwood Ln
Sherwood Ct
Sherwood Dr
Sherwood Ln
Sherwood Ct
Sherwood Dr
Sherwood Ln
Sherwood Ct

Lake County Election Precinct 172

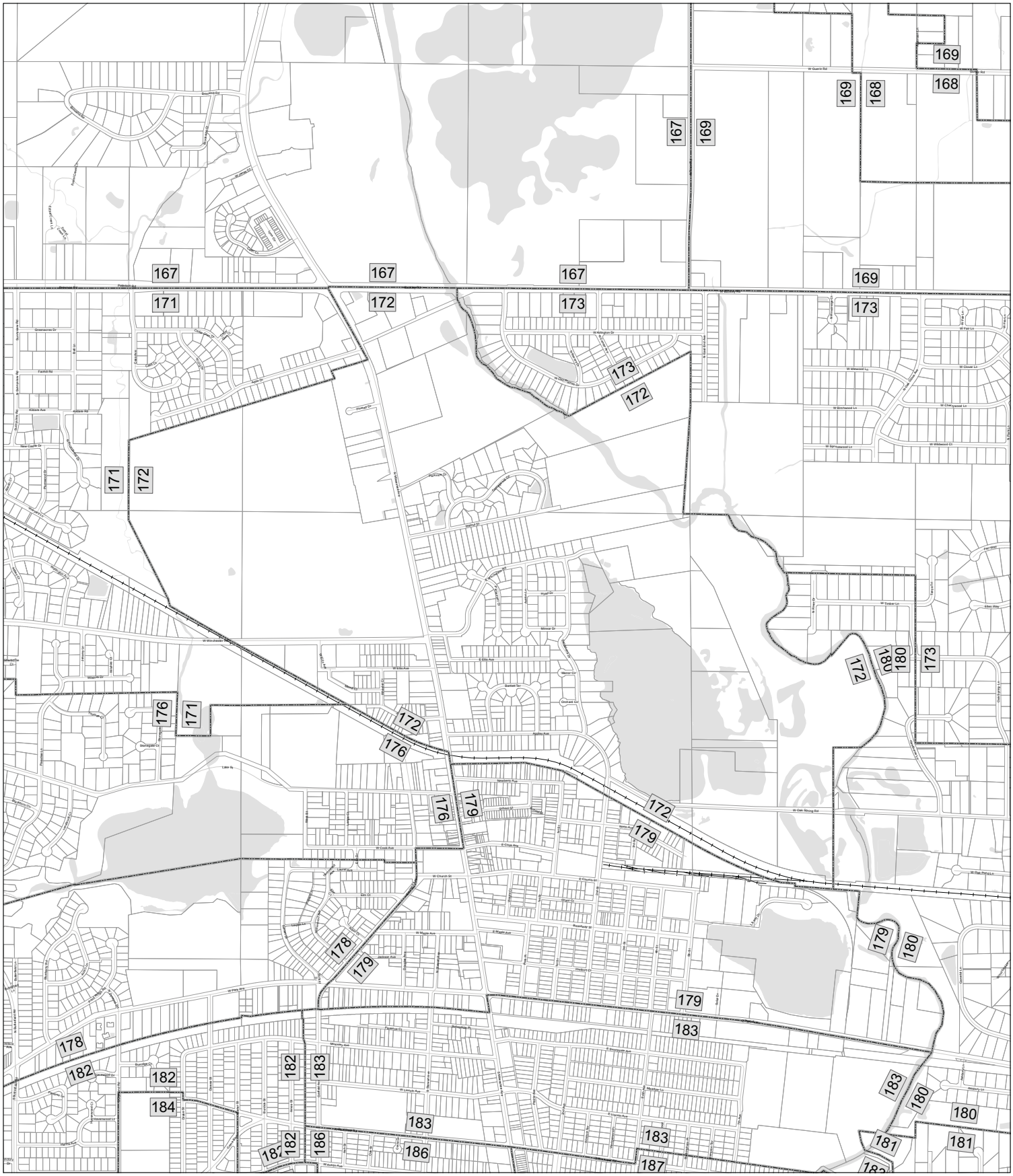

LakeCounty

Prepared By:
Lake County Dept. of Information Technology
GIS/Mapping Division
18 N County St
Waukegan IL 60085
(847) 377-2373

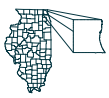

1 inch = 700 feet

123	Election Precincts		Railroads
	Election Precincts		Roads
	Parcels		Bodies of Water

15-0047

Lake County Election Precinct 173

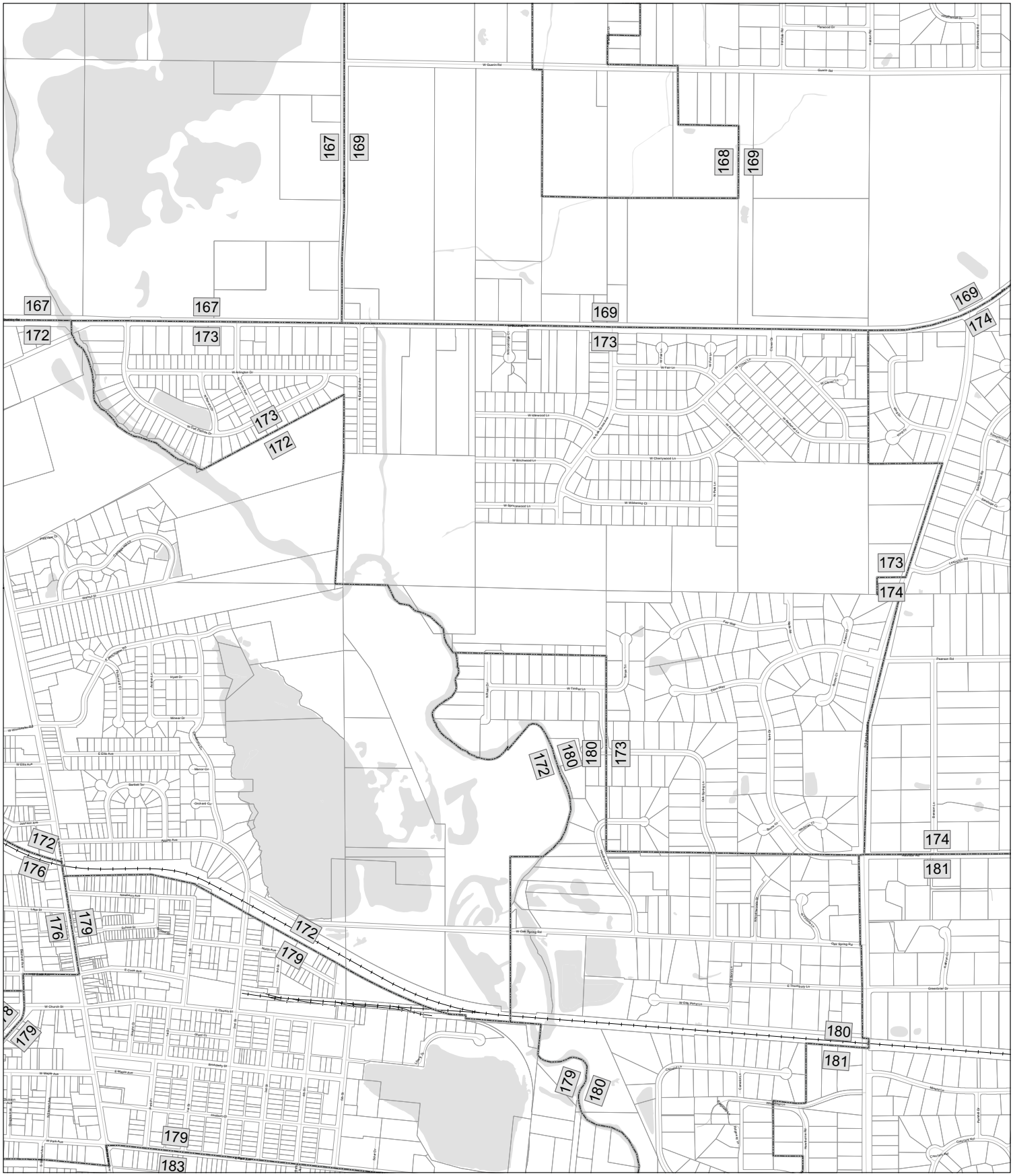

LakeCounty

Prepared By:
Lake County Dept. of Information Technology
GIS/Mapping Division
18 N County St
Waukegan IL 60085
(847) 377-2373

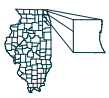

N
W E
S

1 inch = 600 feet

123	Election Precincts		Railroads
	Election Precincts		Roads
	Parcels		Bodies of Water

15-0047

Lake County Election Precinct 174

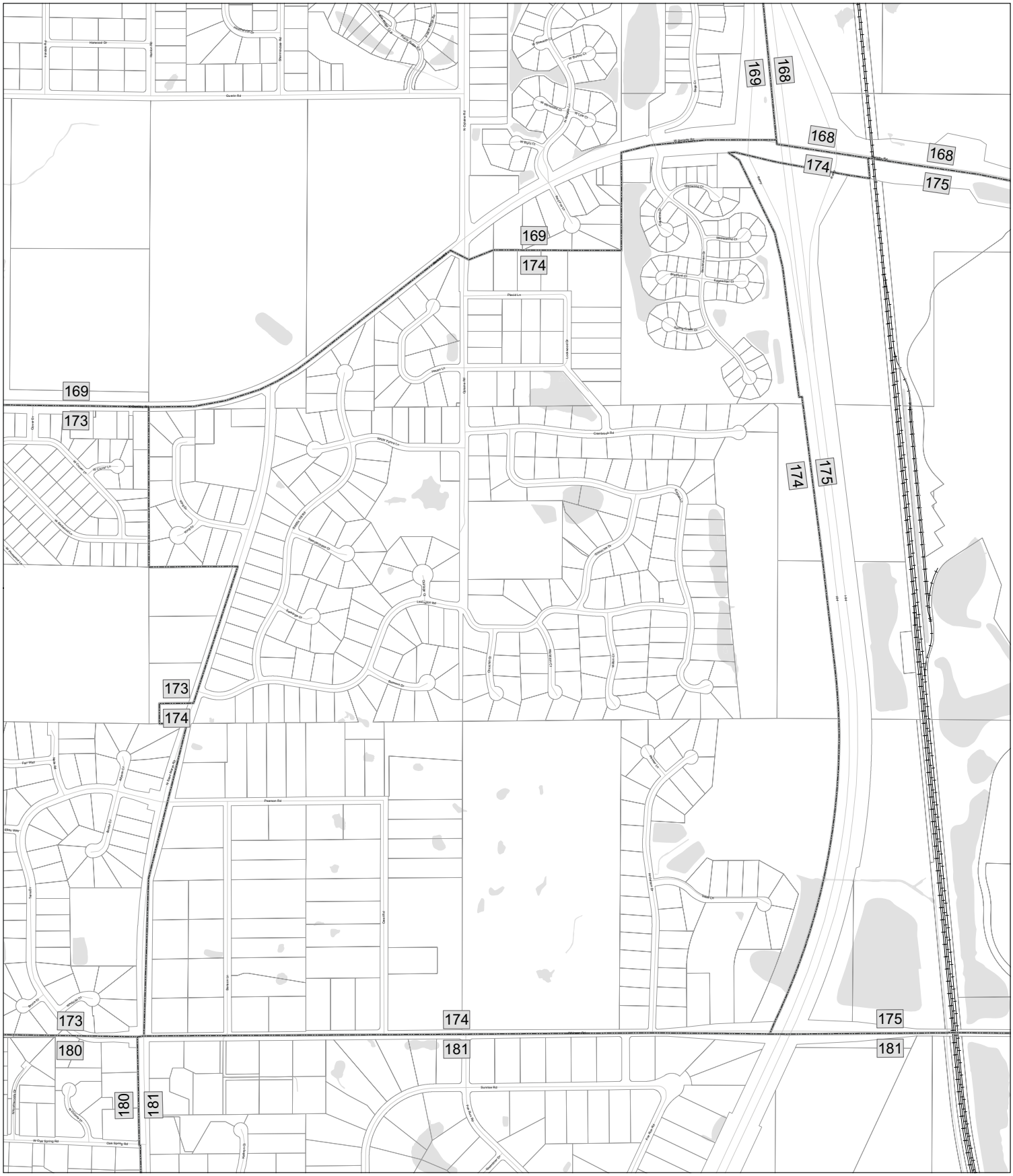

LakeCounty

Prepared By:
Lake County Dept. of Information Technology
GIS/Mapping Division
18 N County St
Waukegan IL 60085
(847) 377-2373

N
W E
S

1 inch = 500 feet

123	Election Precincts		Railroads
	Election Precincts		Roads
	Parcels		Bodies of Water

15-0047

Lake County Election Precinct 176

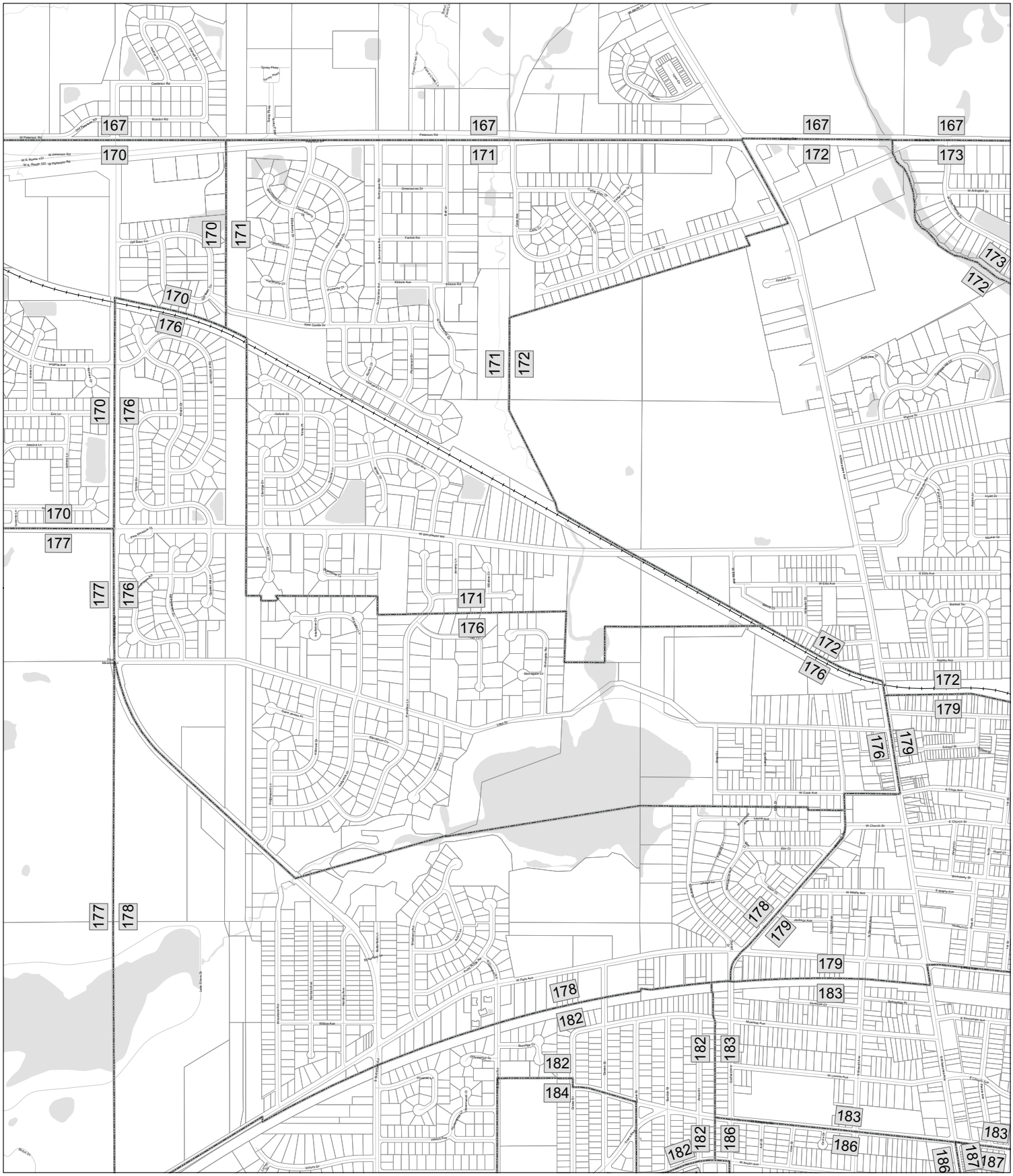

LakeCounty

Prepared By:
Lake County Dept. of Information Technology
GIS/Mapping Division
18 N County St
Waukegan IL 60085
(847) 377-2373

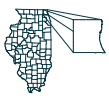

1 inch = 600 feet

123	Election Precincts		Railroads
	Election Precincts		Roads
	Parcels		Bodies of Water

15-0047

Lake County Election Precinct 178

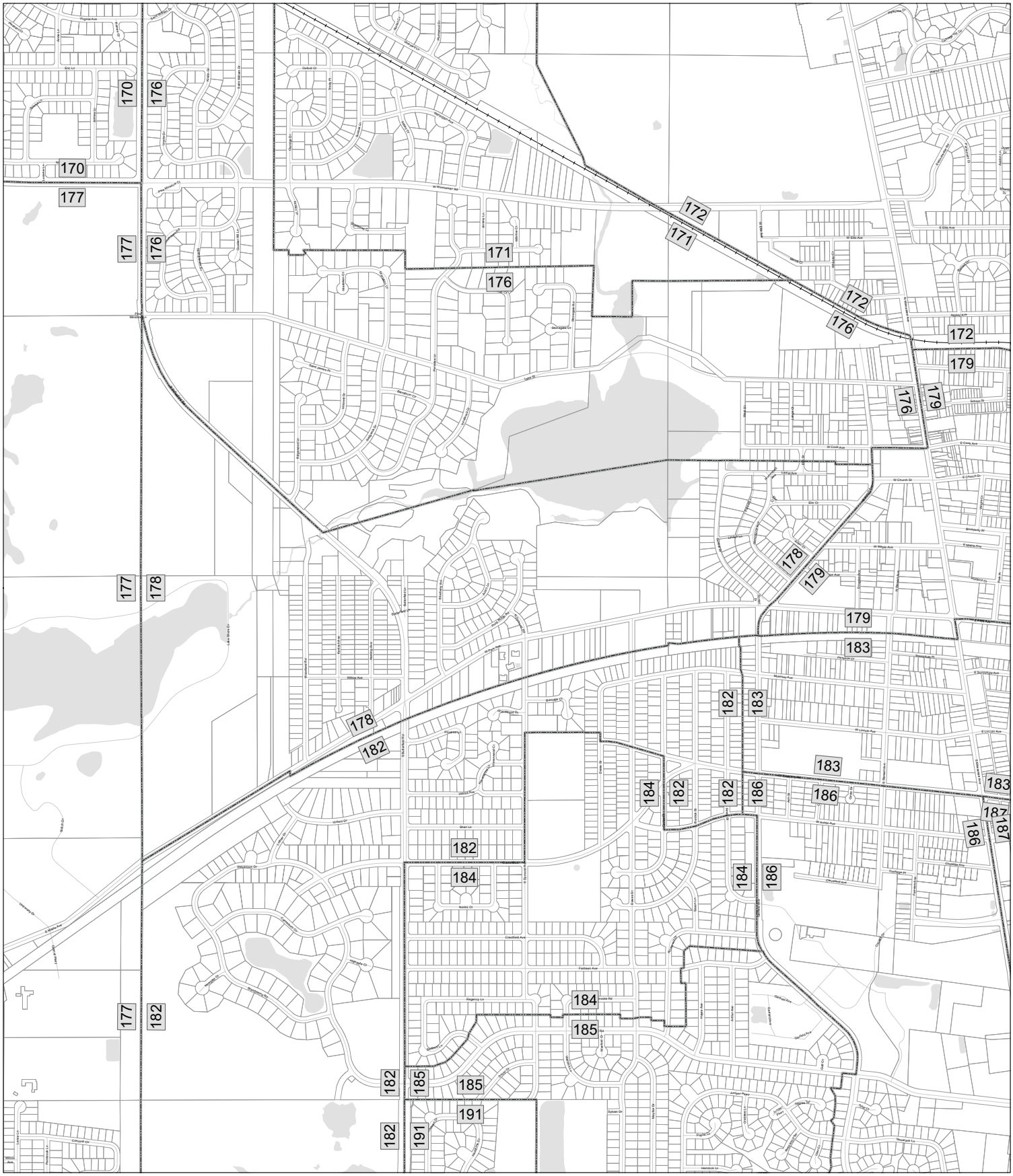

LakeCounty

Prepared By:
Lake County Dept. of Information Technology
GIS/Mapping Division
18 N County St
Waukegan IL 60085
(847) 377-2373

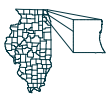

N
W E
S

1 inch = 600 feet

123	Election Precincts		Railroads
	Election Precincts		Roads
	Parcels		Bodies of Water

15-0047

Lake County Election Precinct 179

LakeCounty

Prepared By:
Lake County Dept. of Information Technology
GIS/Mapping Division
18 N County St
Waukegan IL 60085
(847) 377-2373

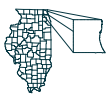

N
W E
S

1 inch = 500 feet

123	Election Precincts		Railroads
	Election Precincts		Roads
	Parcels		Bodies of Water

15-0047

Lake County Election Precinct 181

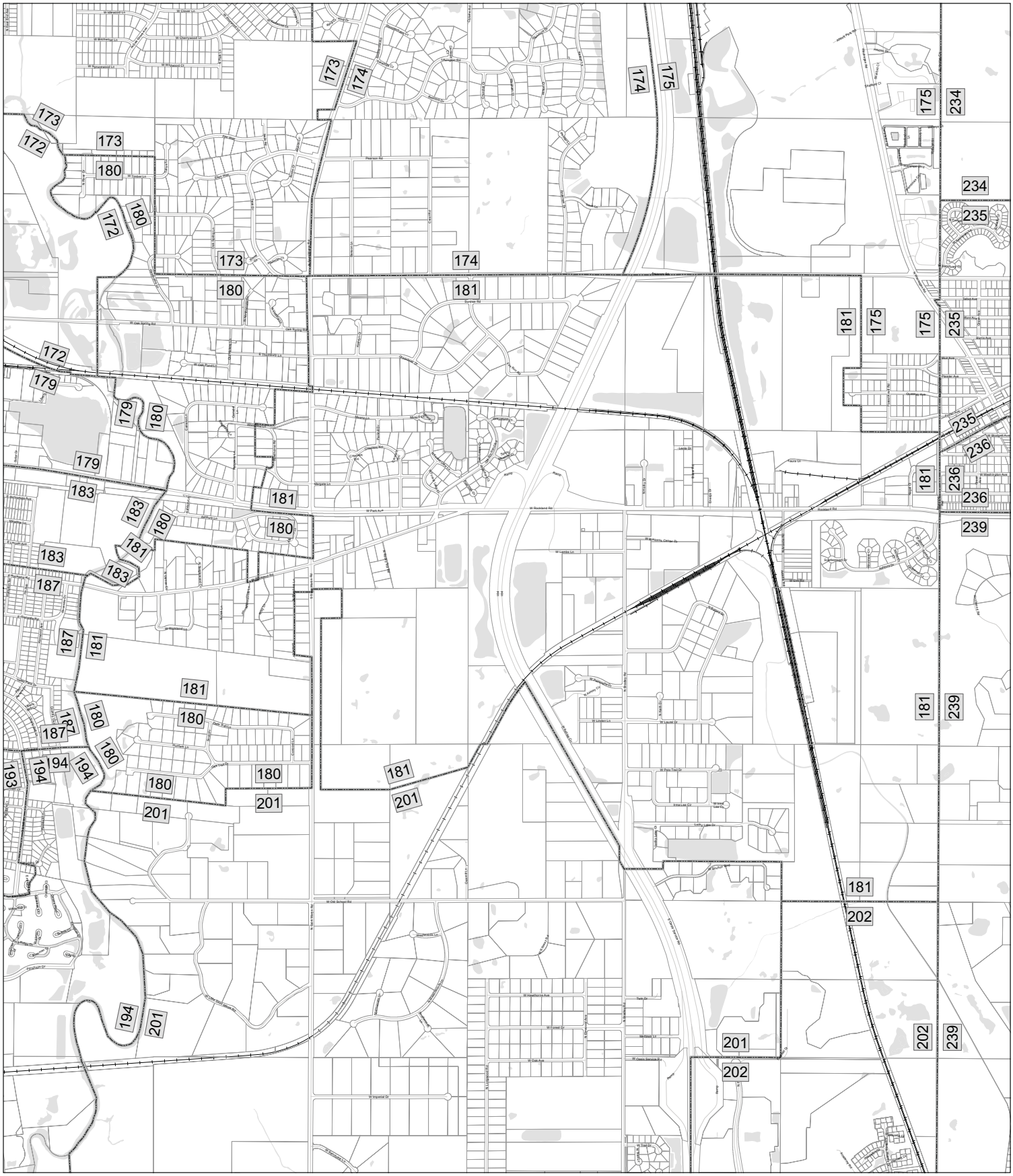

LakeCounty

Prepared By:
Lake County Dept. of Information Technology
GIS/Mapping Division
18 N County St
Waukegan IL 60085
(847) 377-2373

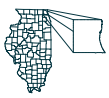

N
W E
S

1 inch = 1,000 feet

123	Election Precincts		Railroads
	Election Precincts		Roads
	Parcels		Bodies of Water

15-0047

Lake County Election Precinct 182

LakeCounty

Prepared By:
Lake County Dept. of Information Technology
GIS/Mapping Division
18 N County St
Waukegan IL 60085
(847) 377-2373

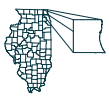

1 inch = 500 feet

123	Election Precincts		Railroads
	Election Precincts		Roads
	Parcels		Bodies of Water

15-0047

Lake County Election Precinct 183

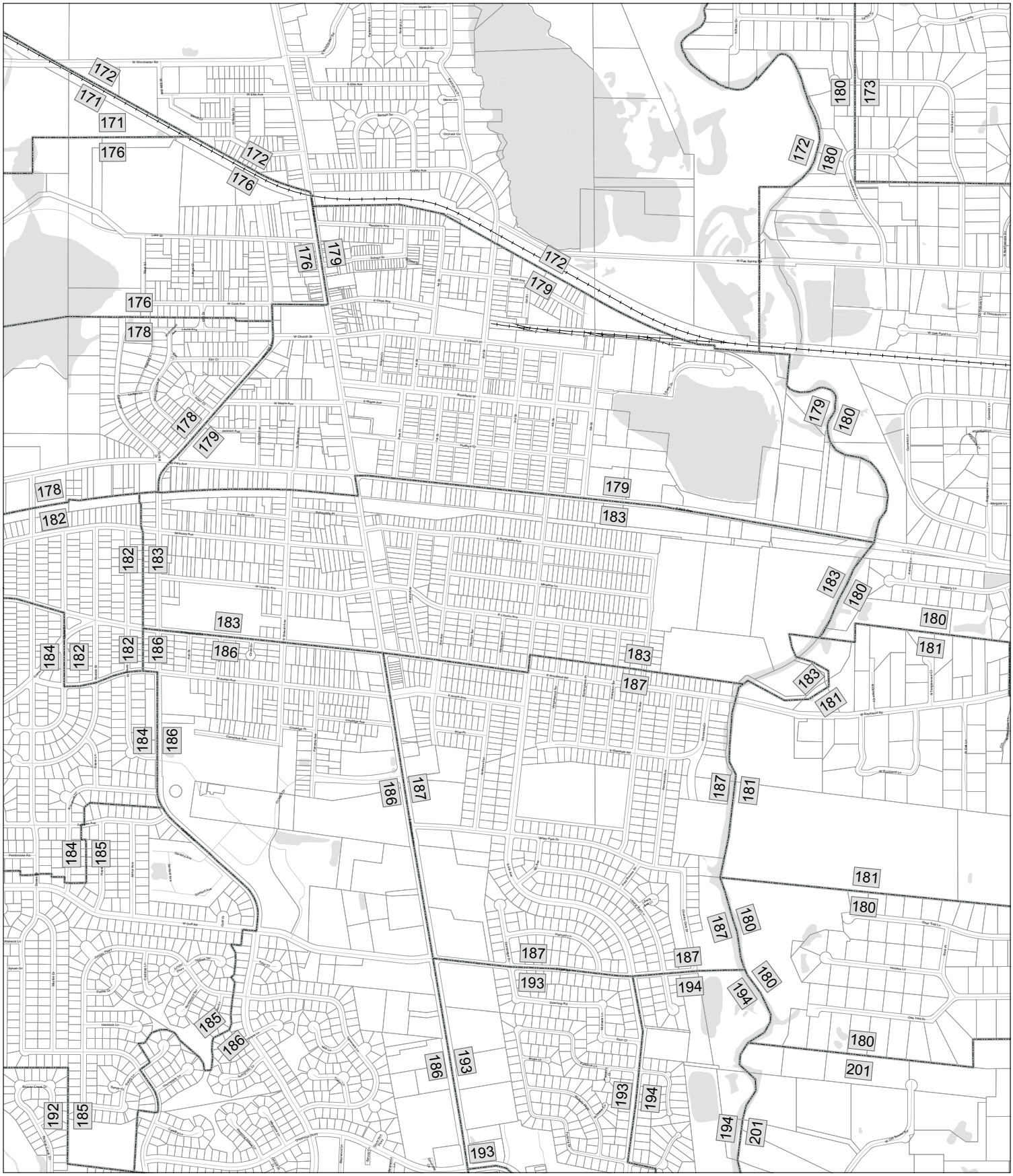

LakeCounty

Prepared By:
Lake County Dept. of Information Technology
GIS/Mapping Division
18 N County St
Waukegan IL 60085
(847) 377-2373

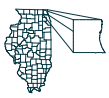

1 inch = 600 feet

123	Election Precincts		Railroads
	Election Precincts		Roads
	Parcels		Bodies of Water

15-0047

Lake County Election Precinct 184

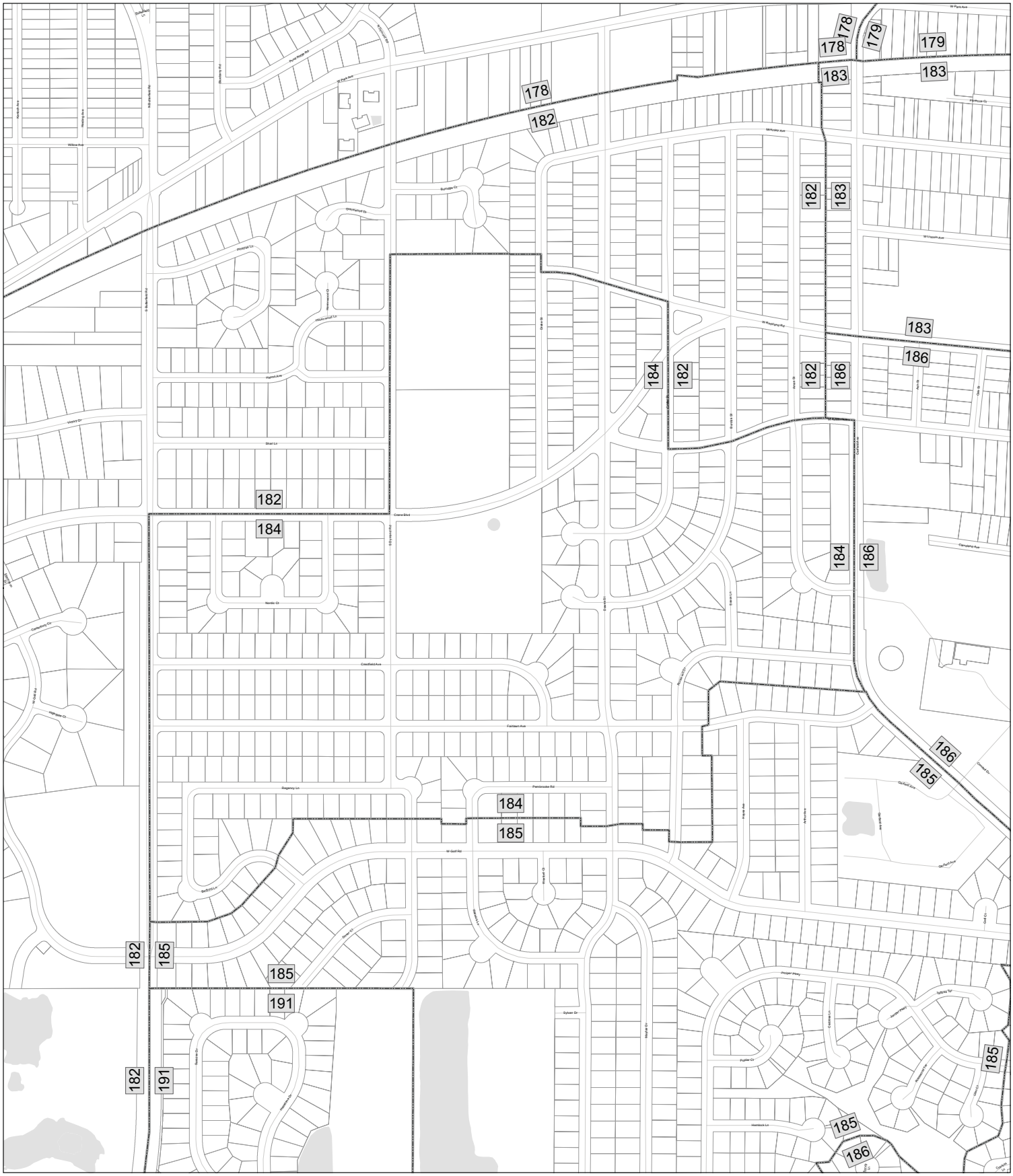

LakeCounty

Prepared By:
Lake County Dept. of Information Technology
GIS/Mapping Division
18 N County St
Waukegan IL 60085
(847) 377-2373

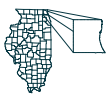

N
W E
S

1 inch = 300 feet

123	Election Precincts		Railroads
	Election Precincts		Roads
	Parcels		Bodies of Water

15-0047

Lake County Election Precinct 186

LakeCounty

Prepared By:
Lake County Dept. of Information Technology
GIS/Mapping Division
18 N County St
Waukegan IL 60085
(847) 377-2373

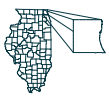

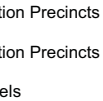

1 inch = 400 feet

123	Election Precincts		Railroads
	Election Precincts		Roads
	Parcels		Bodies of Water

15-0047

Lake County Election Precinct 187

LakeCounty

Prepared By:
Lake County Dept. of Information Technology
GIS/Mapping Division
18 N County St
Waukegan IL 60085
(847) 377-2373

N
W E
S

1 inch = 300 feet

123	Election Precincts		Railroads
	Election Precincts		Roads
	Parcels		Bodies of Water

15-0047

Lake County Election Precinct 230

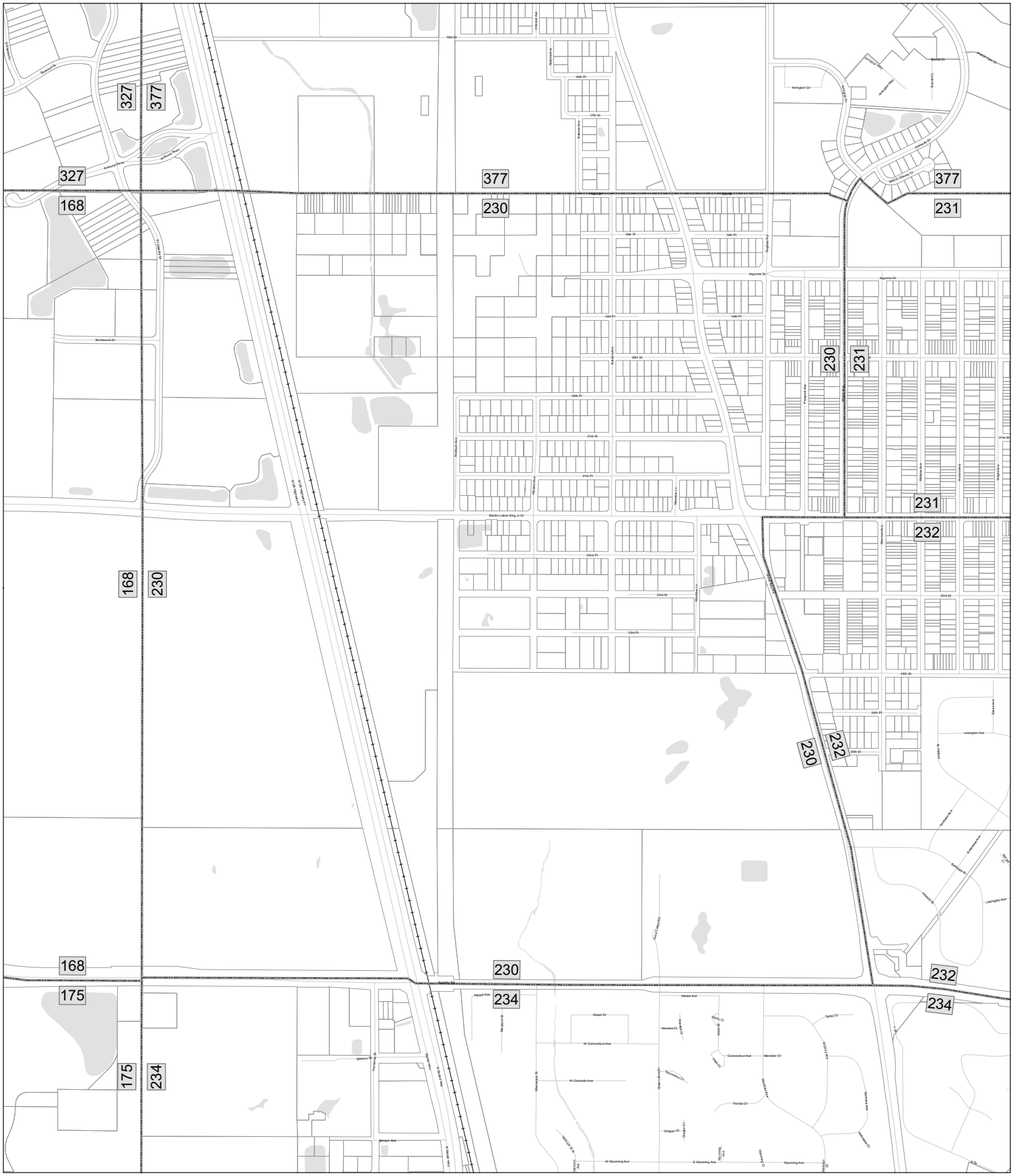

LakeCounty

Prepared By:
Lake County Dept. of Information Technology
GIS/Mapping Division
18 N County St
Waukegan IL 60085
(847) 377-2373

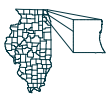

N
W E
S

1 inch = 500 feet

123	Election Precincts		Railroads
	Election Precincts		Roads
	Parcels		Bodies of Water

15-0047

Lake County Election Precinct 231

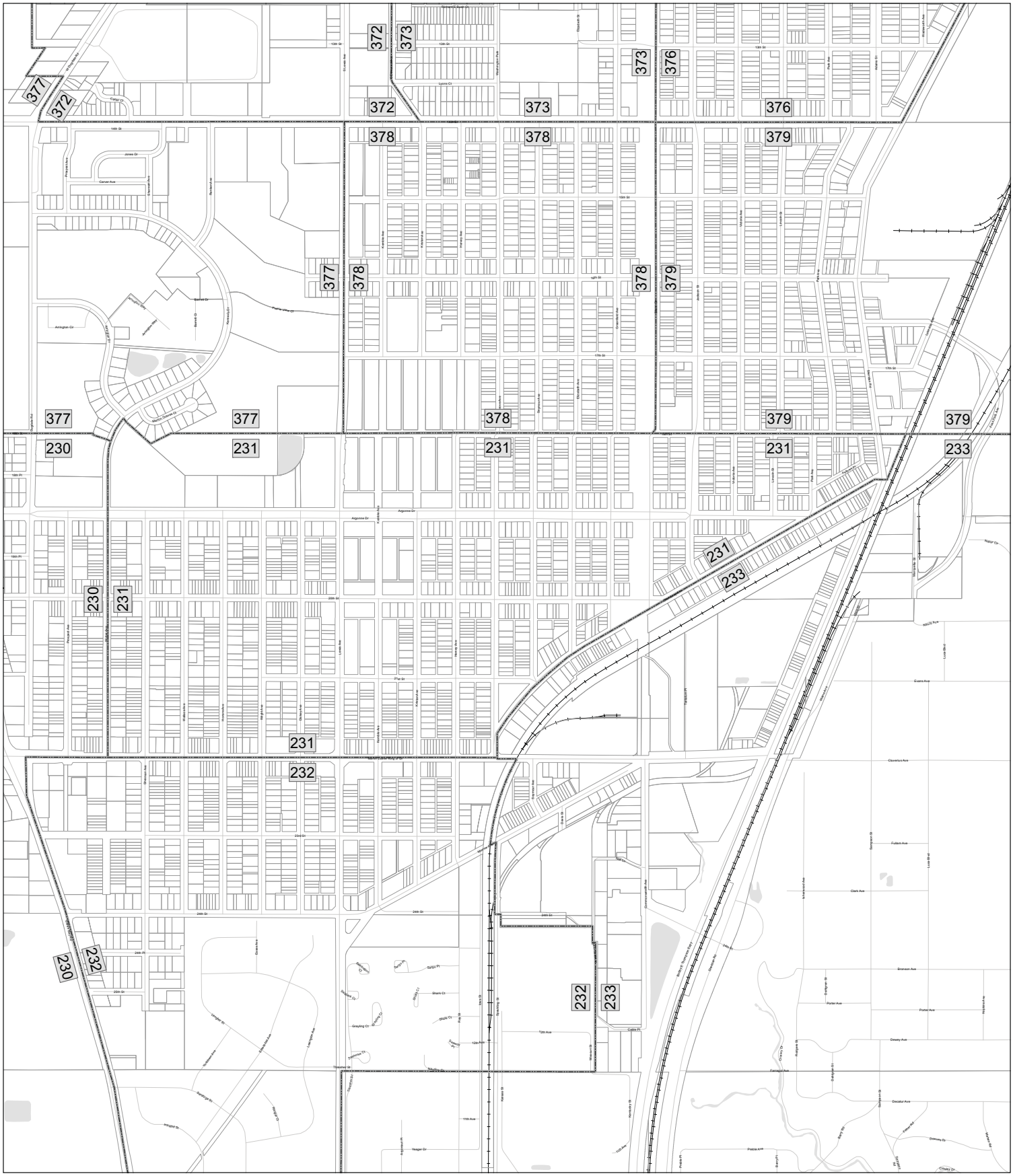

LakeCounty

Prepared By:
Lake County Dept. of Information Technology
GIS/Mapping Division
18 N County St
Waukegan IL 60085
(847) 377-2373

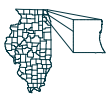

N
W E
S

1 inch = 500 feet

123 Election Precincts

Election Precincts

Parcels

Railroads

Roads

Bodies of Water

15-0047

Lake County Election Precinct 232

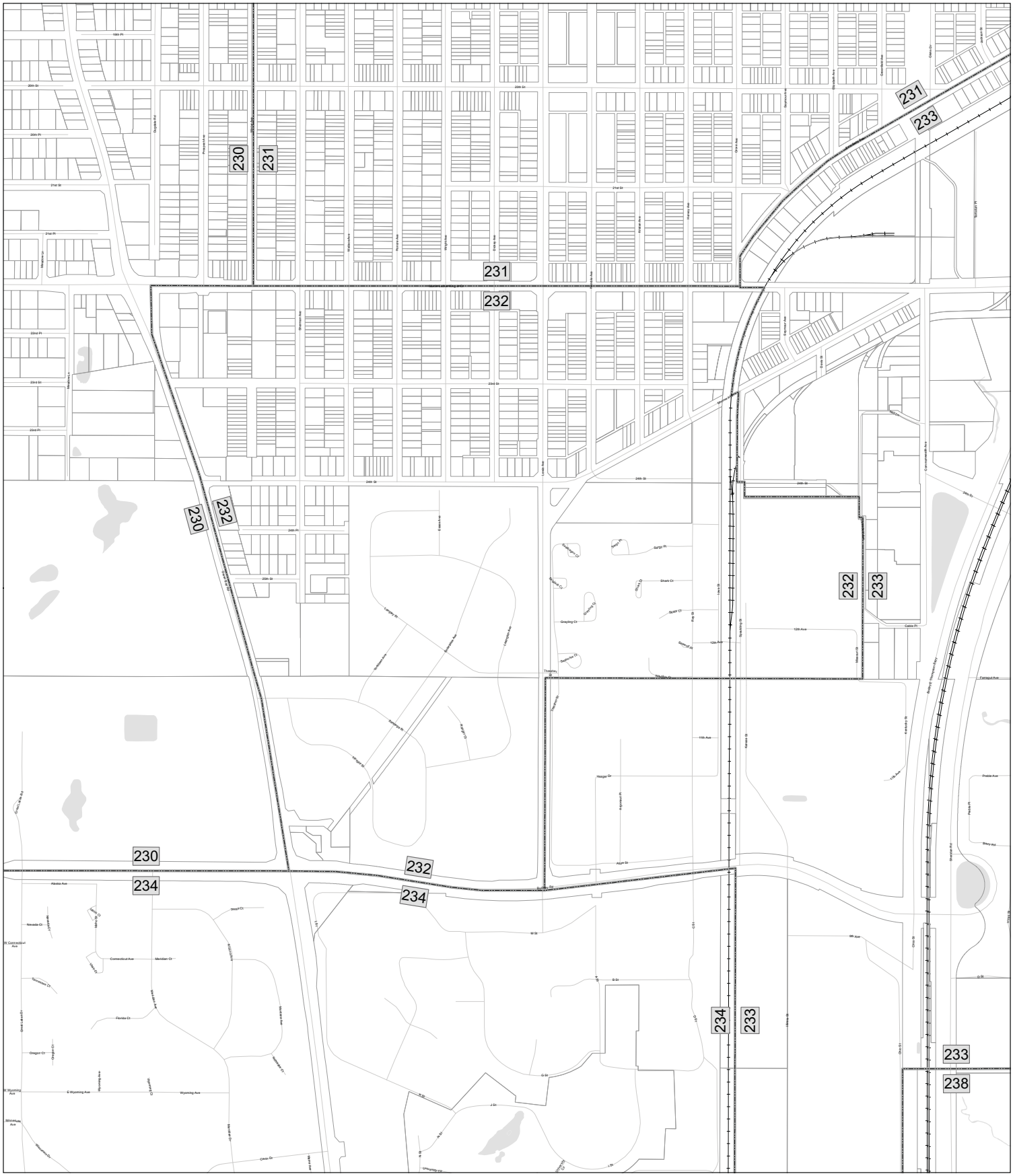

LakeCounty

Prepared By:
Lake County Dept. of Information Technology
GIS/Mapping Division
18 N County St
Waukegan IL 60085
(847) 377-2373

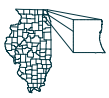

1 inch = 400 feet

123 Election Precincts

Railroads

Election Precincts

Roads

Parcels

Bodies of Water

15-0047

Lake County Election Precinct 233

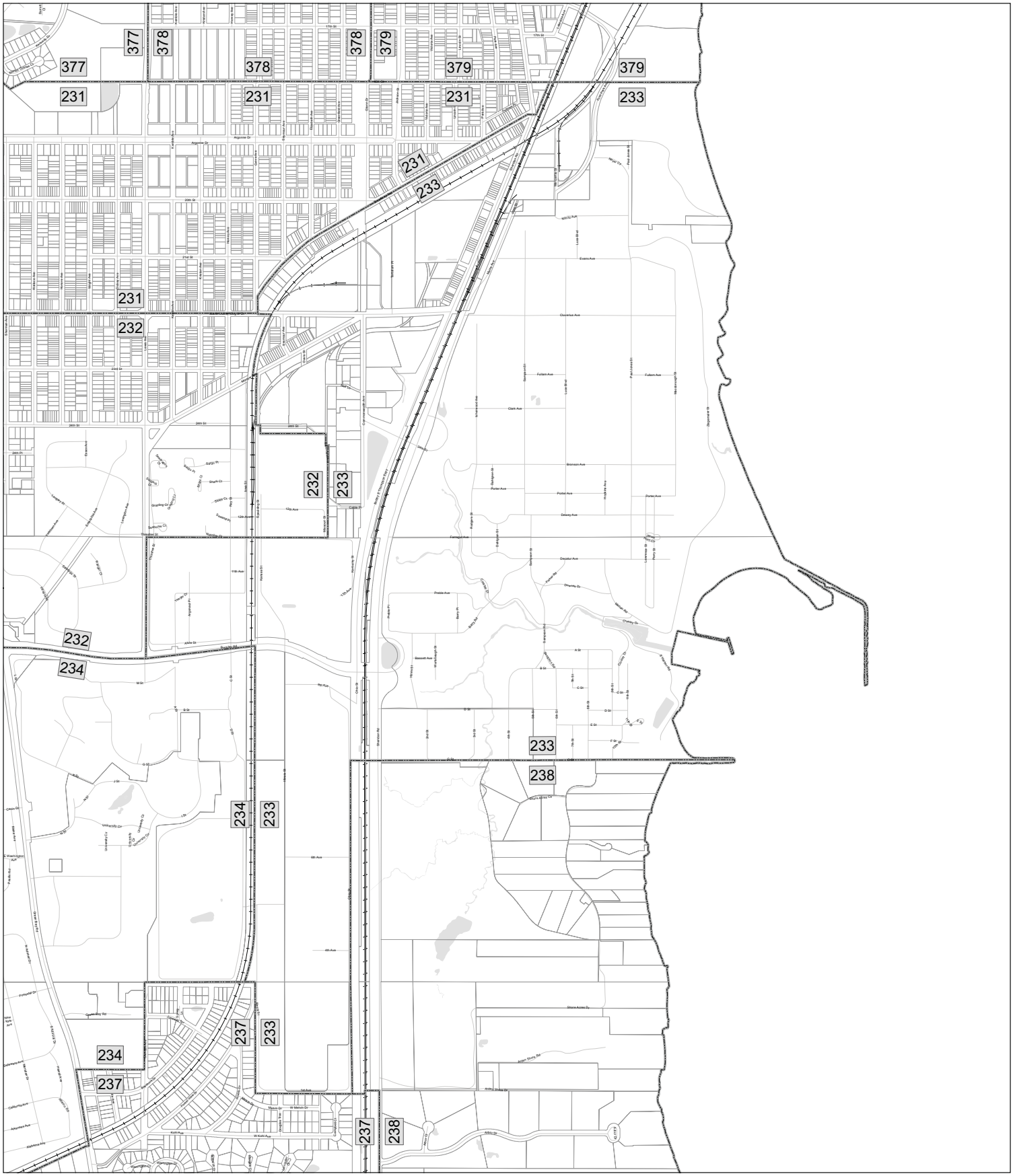

LakeCounty

Prepared By:
Lake County Dept. of Information Technology
GIS/Mapping Division
18 N County St
Waukegan IL 60085
(847) 377-2373

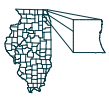

N
W E
S

1 inch = 700 feet

123	Election Precincts		Railroads
	Election Precincts		Roads
	Parcels		Bodies of Water

15-0047

Lake County Election Precinct 234

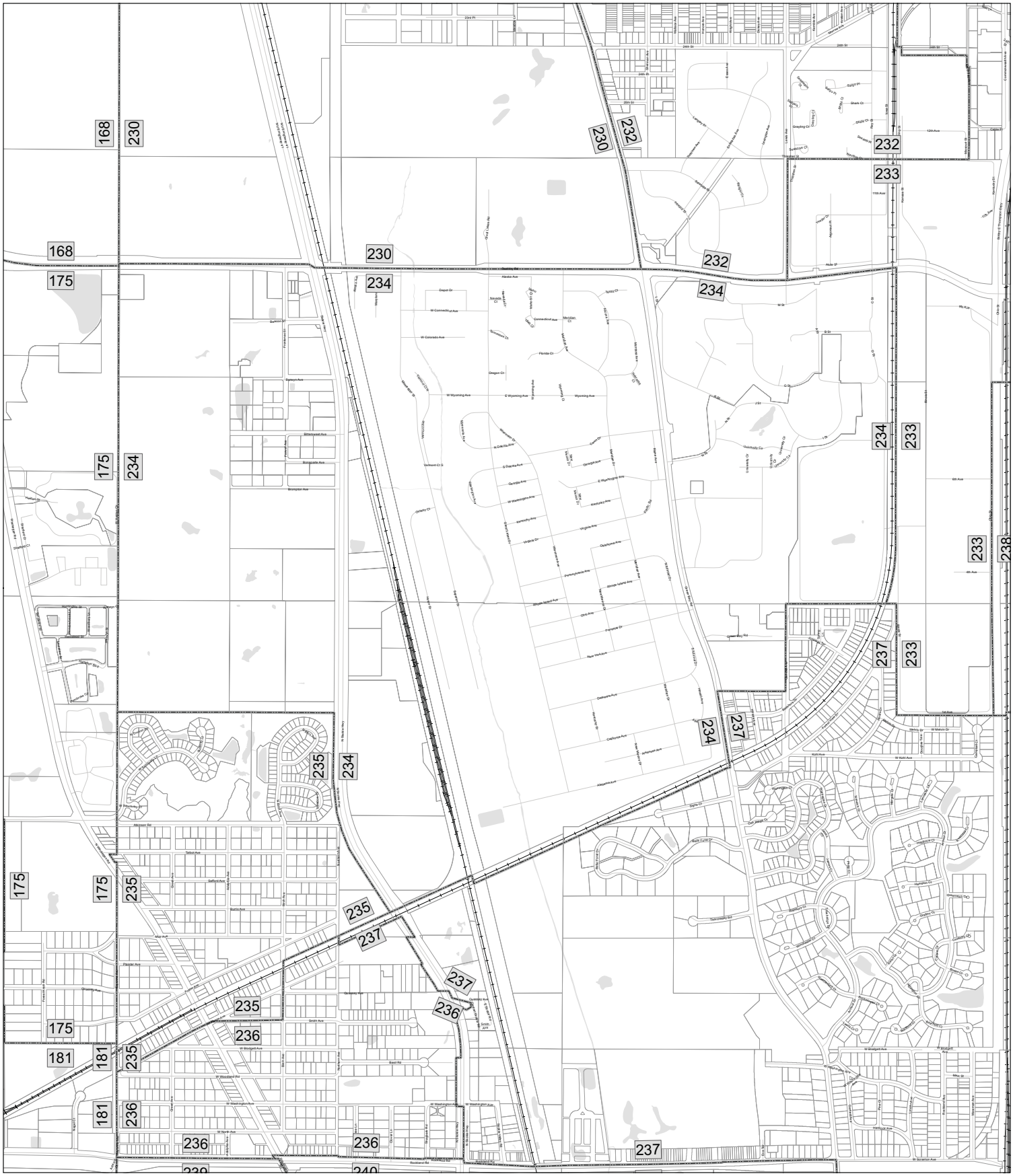

LakeCounty

Prepared By:
Lake County Dept. of Information Technology
GIS/Mapping Division
18 N County St
Waukegan IL 60085
(847) 377-2373

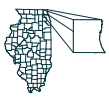

N
W E
S

1 inch = 700 feet

123 Election Precincts

Railroads

Election Precincts

Roads

Parcels

Bodies of Water

15-0047

Lake County Election Precinct 235

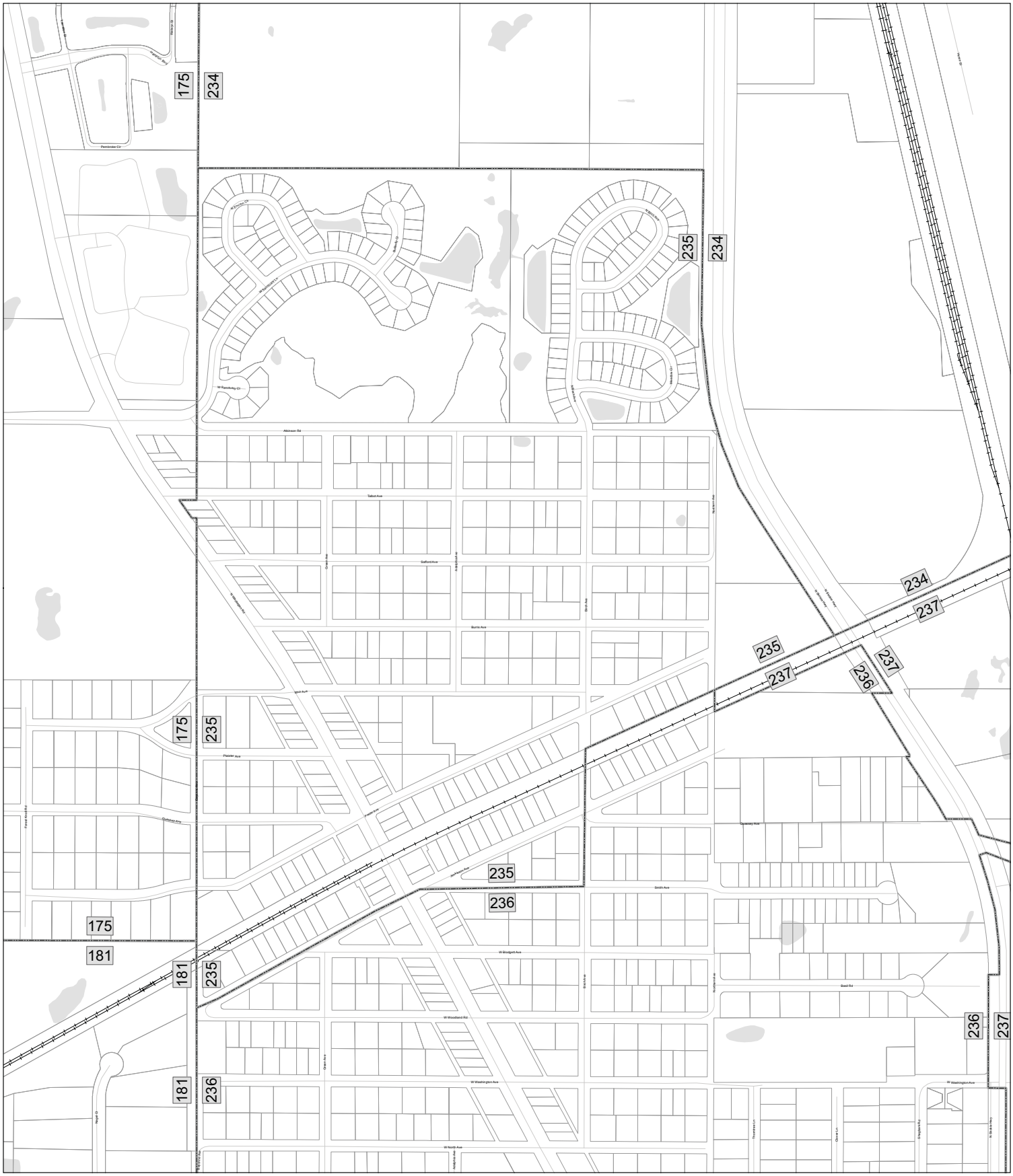

LakeCounty

Prepared By:
Lake County Dept. of Information Technology
GIS/Mapping Division
18 N County St
Waukegan IL 60085
(847) 377-2373

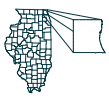

N
W E
S

1 inch = 300 feet

123	Election Precincts		Railroads
	Election Precincts		Roads
	Parcels		Bodies of Water

15-0047

Lake County Election Precinct 236

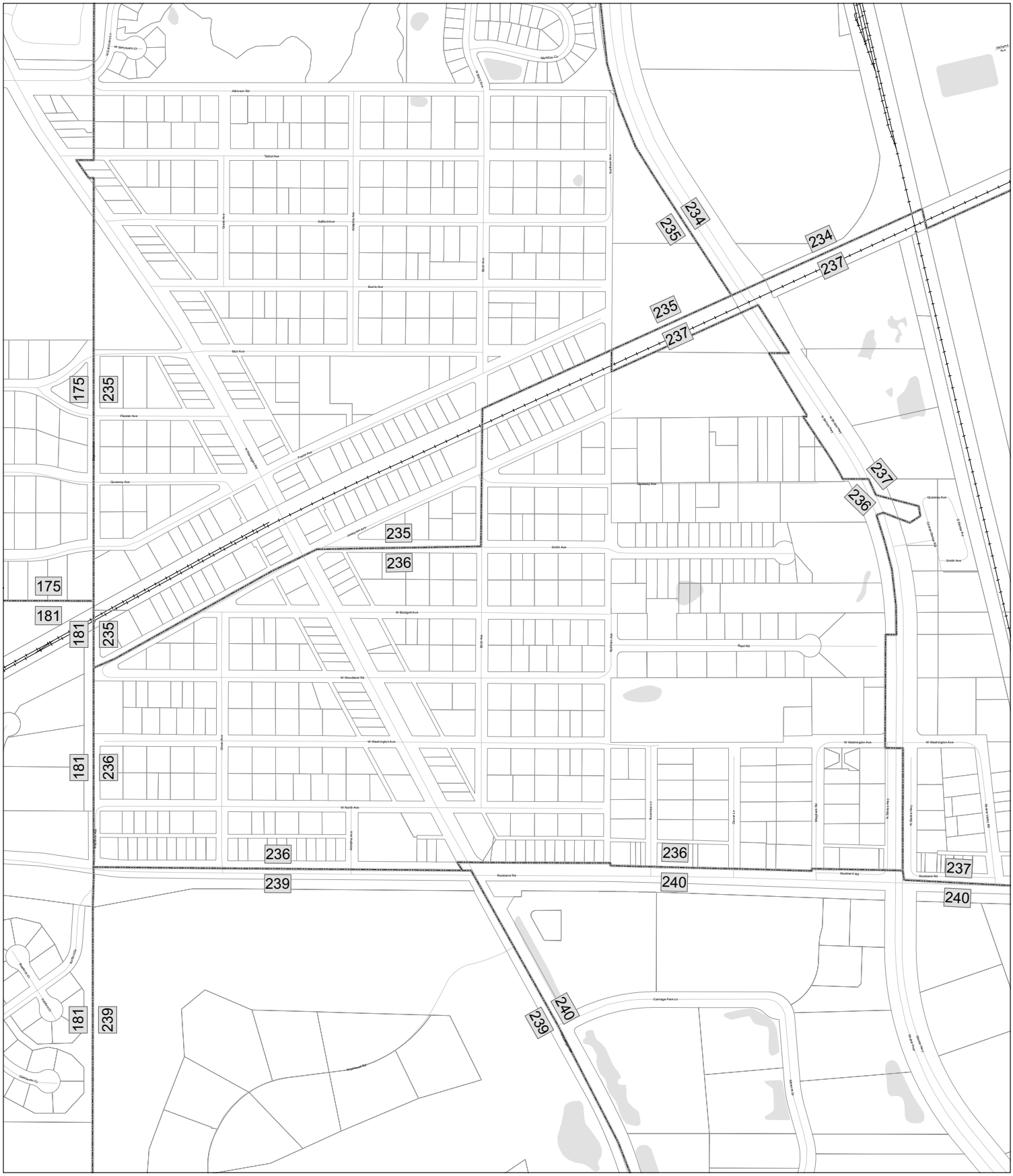
234
235
237
175
181
236
239
240
Atkinson Rd
Talbot Ave
Salford Ave
Burlis Ave
Mott Ave
Plaster Ave
Quassey Ave
Smith Ave
W Blodgett Ave
Rast Rd
W Woodland Rd
W Washington Ave
W North Ave
Rockland Rd
Carriage Park Ln
Grand Ave
Hawley St
Milwaukee Ave
Butterfield Rd
Peterson Ct
Greenwood Ct
Gingham Ct
Meadow Cir
Sandbrook Ct
Grove Ln
Wagner Rd
N Milwaukee Ave
Sunset Ave
Stewart Ave
Cedar Ln
Hawthorne Ave
Birch Ave
Northern Ave
Crystal Lake Rd
Lincoln Ave
Hawthorne Ave

Lake County Election Precinct 237

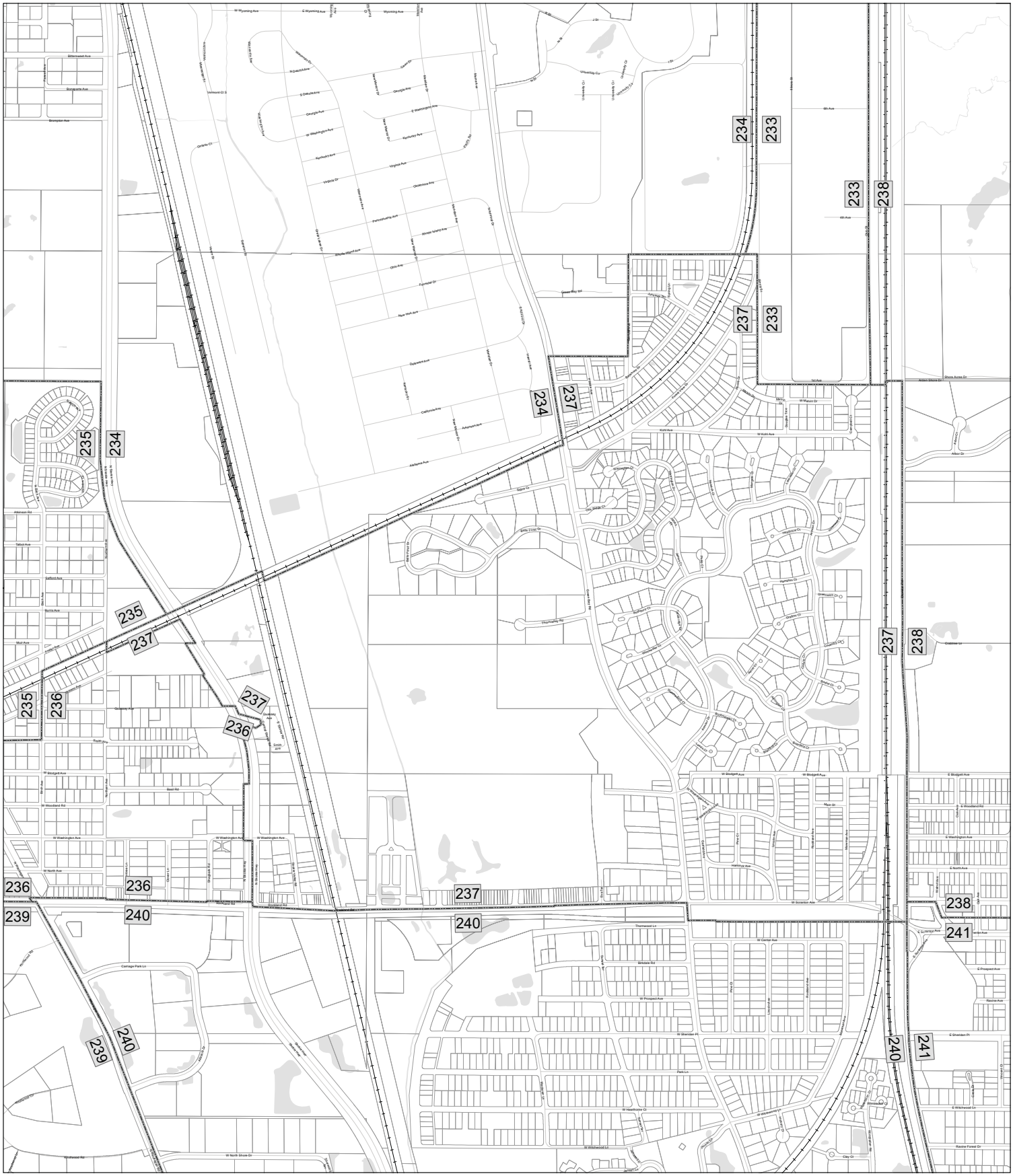

LakeCounty

Prepared By:
Lake County Dept. of Information Technology
GIS/Mapping Division
18 N County St
Waukegan IL 60085
(847) 377-2373

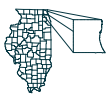

N
W E
S

1 inch = 600 feet

123	Election Precincts		Railroads
	Election Precincts		Roads
	Parcels		Bodies of Water

15-0047

Lake County Election Precinct 238

LakeCounty

Prepared By:
Lake County Dept. of Information Technology
GIS/Mapping Division
18 N County St
Waukegan IL 60085
(847) 377-2373

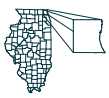

N
W E
S

1 inch = 600 feet

123	Election Precincts		Railroads
	Election Precincts		Roads
	Parcels		Bodies of Water

15-0047

Lake County Election Precinct 240

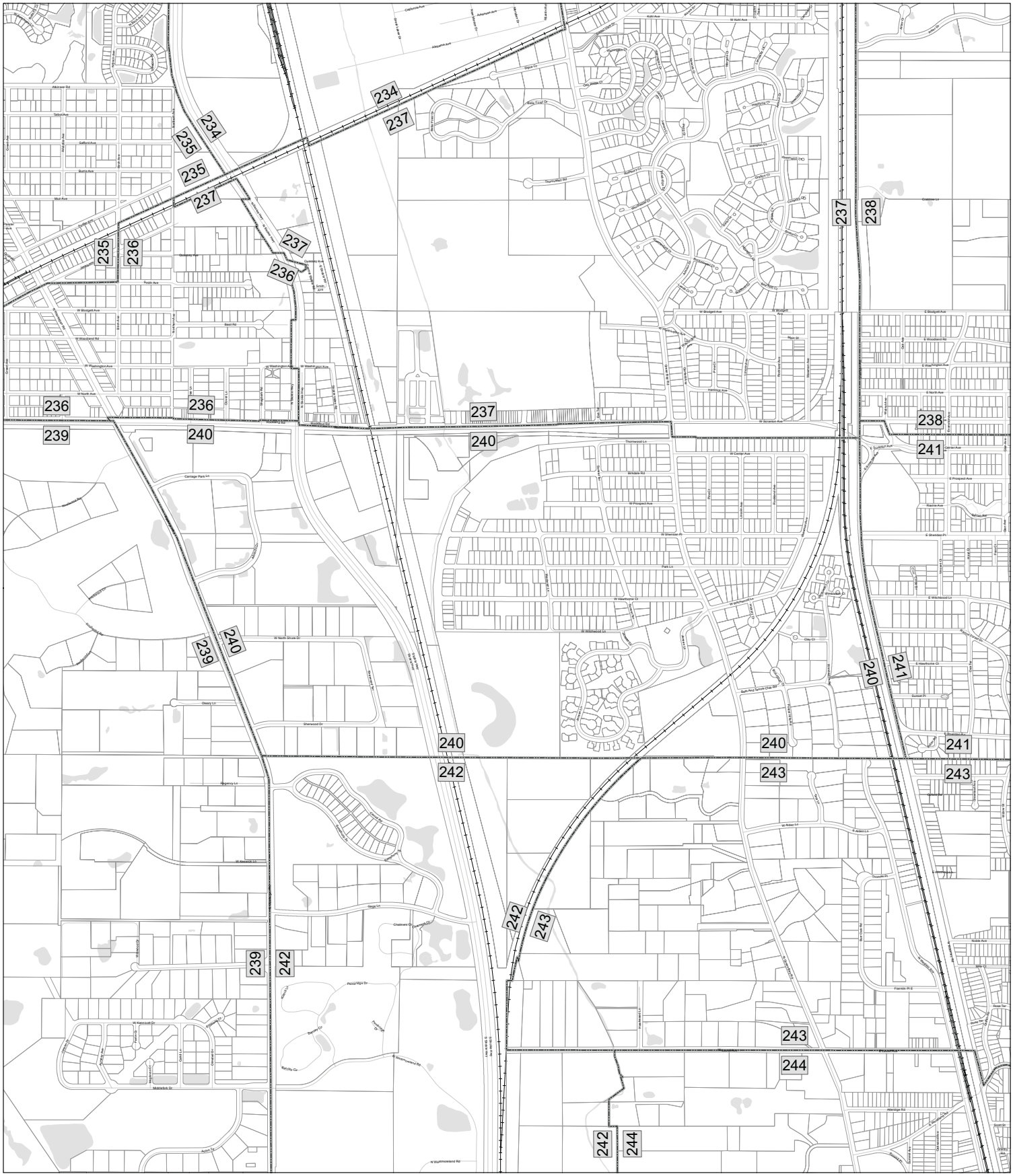

LakeCounty

Prepared By:
Lake County Dept. of Information Technology
GIS/Mapping Division
18 N County St
Waukegan IL 60085
(847) 377-2373

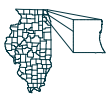

N
W E
S

1 inch = 700 feet

123	Election Precincts		Railroads
	Election Precincts		Roads
	Parcels		Bodies of Water

15-0047

Lake County Election Precinct 288

LakeCounty

Prepared By:
Lake County Dept. of Information Technology
GIS/Mapping Division
18 N County St
Waukegan IL 60085
(847) 377-2373

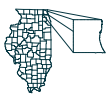

1 inch = 1,700 feet

123	Election Precincts		Railroads
	Election Precincts		Roads
	Parcels		Bodies of Water

15-0047

Lake County Election Precinct 293

LakeCounty

Prepared By:
Lake County Dept. of Information Technology
GIS/Mapping Division
18 N County St
Waukegan IL 60085
(847) 377-2373

1 inch = 400 feet

123	Election Precincts		Railroads
	Election Precincts		Roads
	Parcels		Bodies of Water

15-0047

Lake County Election Precinct 294

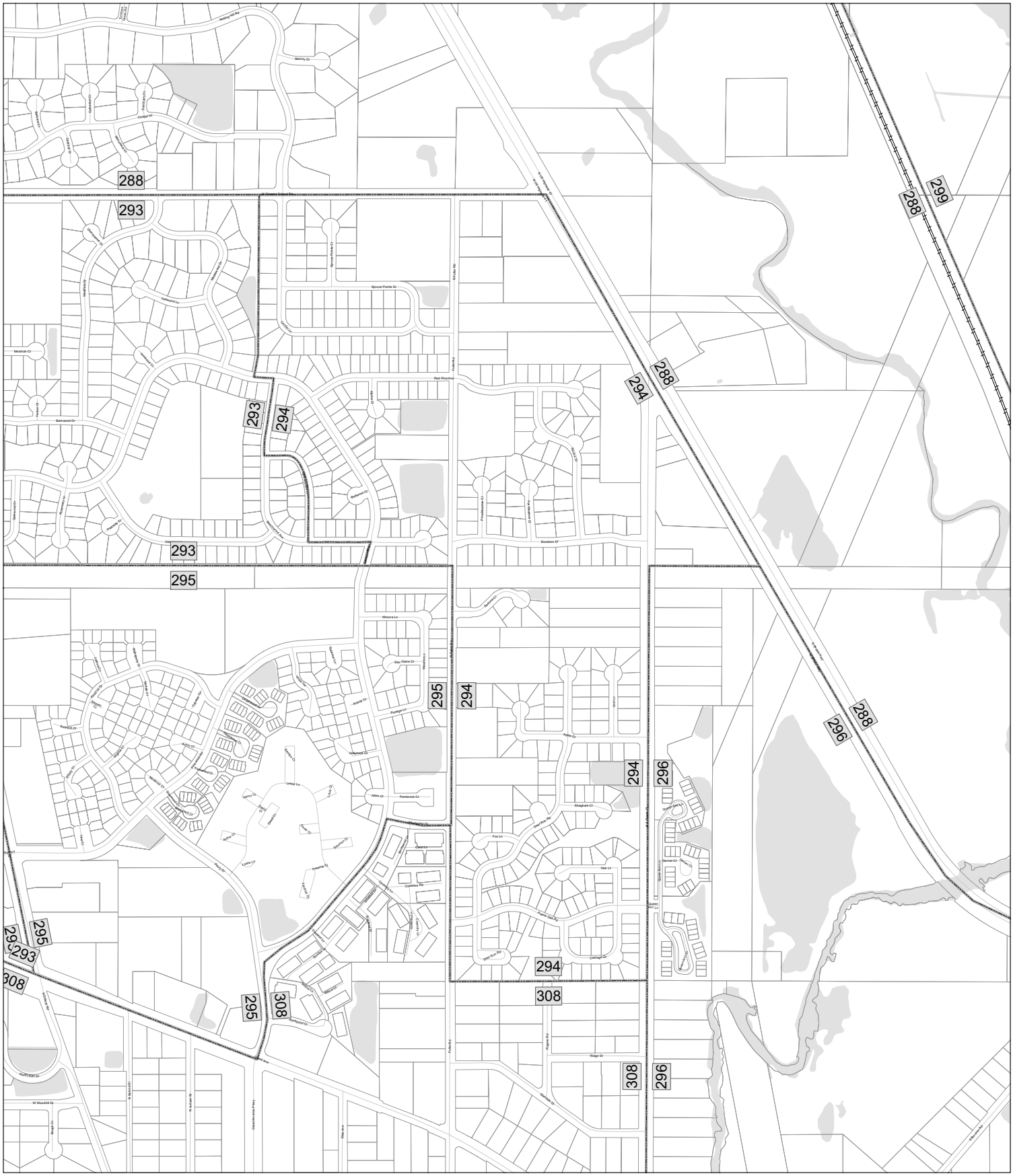
288
293
294
295
296
299
308
Hainley Rd
Hainley Ct
Cedar Rd
Spruce Pointe Dr
Spruce Pointe Ct
Richter Rd
Fairfield
Red Pine Ave
Ashworth Ln
Ashworth Ct
Hawthorne Ln
Hawthorne Ct
Meadow Ct
Tiffany Ct
Barnwood Dr
Stonehill Ct
Stonehill Dr
Hawthorne Ln
Buttercup Ct
Freedom Ct
Freedom Ln
Boulders Dr
Winona Ln
Sac Claire Ct
Westfield Ln
Sac Claire Ln
Aspen Ln
Aspen Ct
Hickory Ln
Hickory Ct
Pumpkin Ln
Pumpkin Ct
Pumpkin Ln
Hollybrook Ct
Pembrook Ct
Ashley Ct
Lexington Ln
Lexington Ct
Lexington Dr
Lexington Ln
Lexington Ct
Lexington Ln
Lexington Ct
Lexington Ln
Lexington Ln
Lexington Ct
Lexington Ln
Lexington Ct
Lexington Ln
Lexington Ct

Lake County Election Precinct 295

293
294
295
308
Red Pine Ave
Galaxie Ln
Bullseye Ct
Brookpark Dr
Winona Ln
Easy Claire Ct
Pembrook Ct
Aster Ct
Leslie Ln
Fairway Dr
Charlotte Rd
Adele Dr
Roadpark Ct
Deer Run Rd
Fox Ln
Old Ln
Prairie Club Rd
Golf Run Rd
Fairway Ct
Ridge Dr
Rogers Rd
Gladstone Dr
Fiske Rd
Cedar Ave
Bay Ave
W Woodhill Dr
Branch Rd
Long Ct
Bugle Ct
Hampton Dr
Grand Ave
Hawthorne Ln
Hawthorne Ct
Hawthorne Cir
Hawthorne Dr

Lake County Election Precinct 296

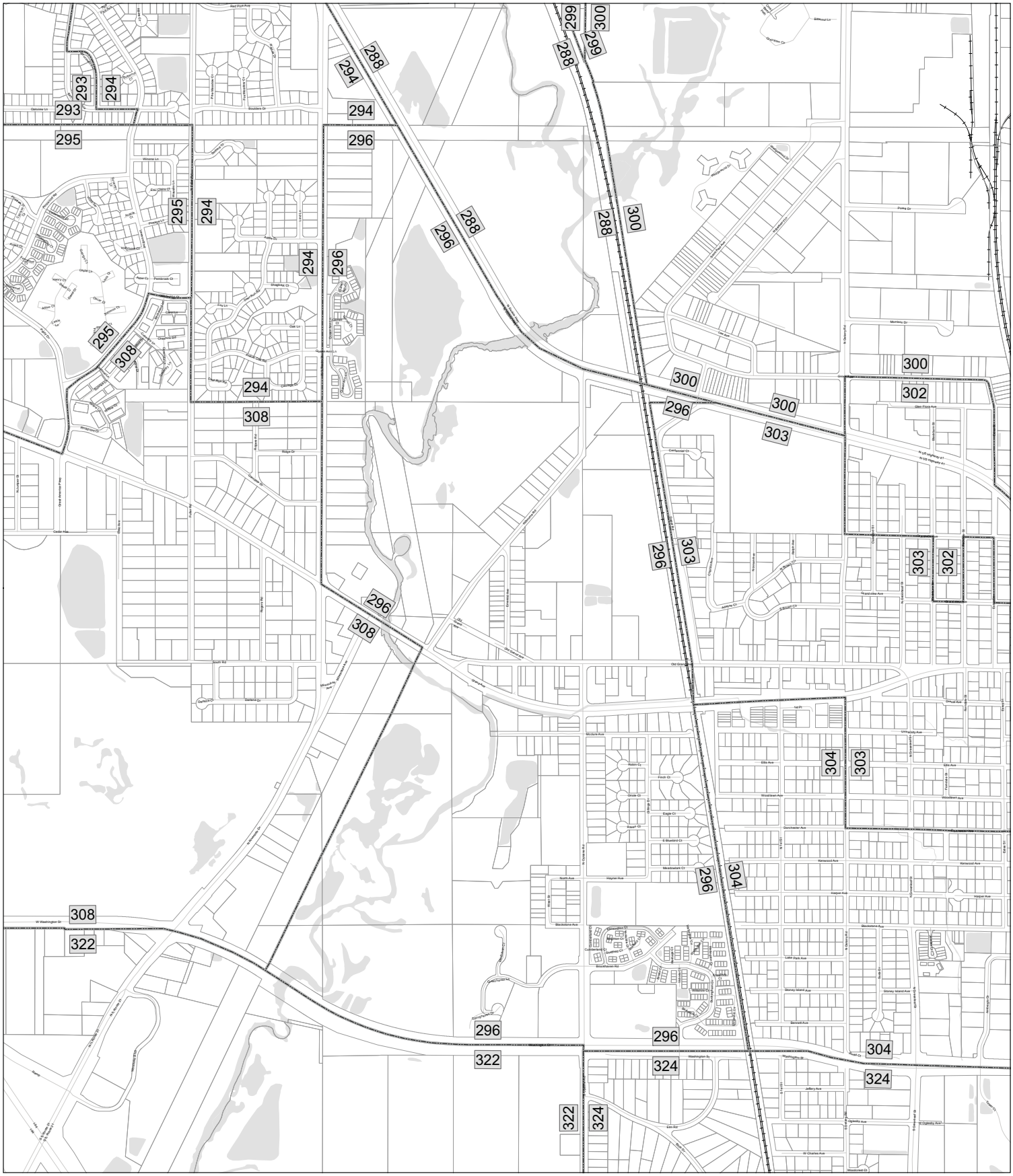

LakeCounty

Prepared By:
Lake County Dept. of Information Technology
GIS/Mapping Division
18 N County St
Waukegan IL 60085
(847) 377-2373

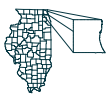

N
W E
S

1 inch = 600 feet

123	Election Precincts		Railroads
	Election Precincts		Roads
	Parcels		Bodies of Water

15-0047

Lake County Election Precinct 297

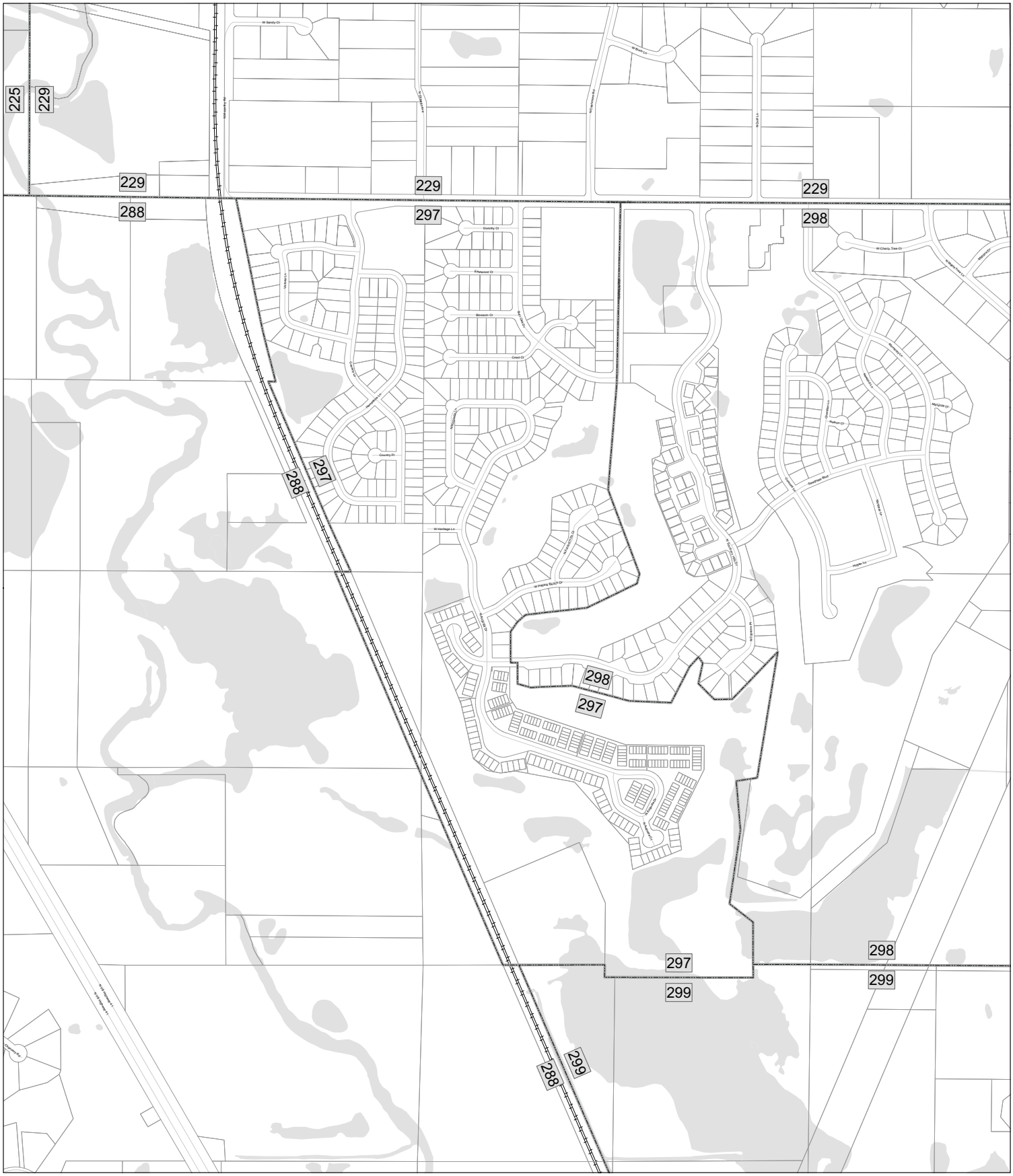
225
229
229
229
229
288
297
298
297
288
298
297
297
298
299
299
288
299
W Sandy Ct
W Sandy Ln
Hawthorn Rd
W Hawthorne Ln
Wolfersheim Rd
W Berry Ln
High Ln
Country Ct
Country Ln
Wilshire Ln
Country Pl
Apwood Ct
Blossom Ct
Crest Ct
Meadow Ln
W Heritage Ln
W Heritage Dr
W Heritage Ln
W Heritage Ln
W Cherry Tree Ct
W Maple Tree Ln
Meadow Ln
Meadow Ln
Meadow

Lake County Election Precinct 298

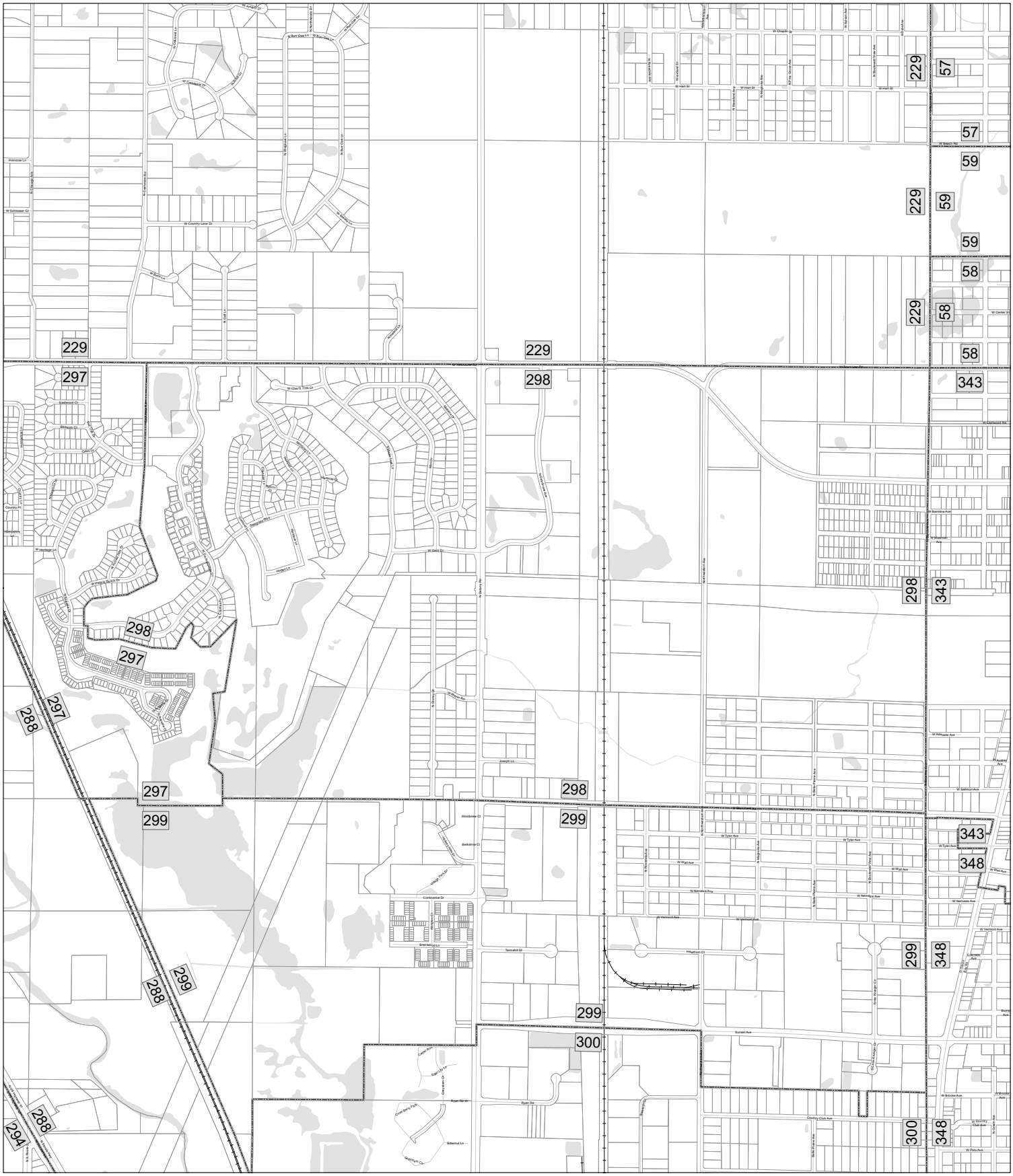

LakeCounty

Prepared By:
Lake County Dept. of Information Technology
GIS/Mapping Division
18 N County St
Waukegan IL 60085
(847) 377-2373

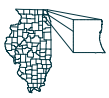

1 inch = 700 feet

123 Election Precincts
Election Precincts
Parcels
Railroads
Roads
Bodies of Water

15-0047

Lake County Election Precinct 299

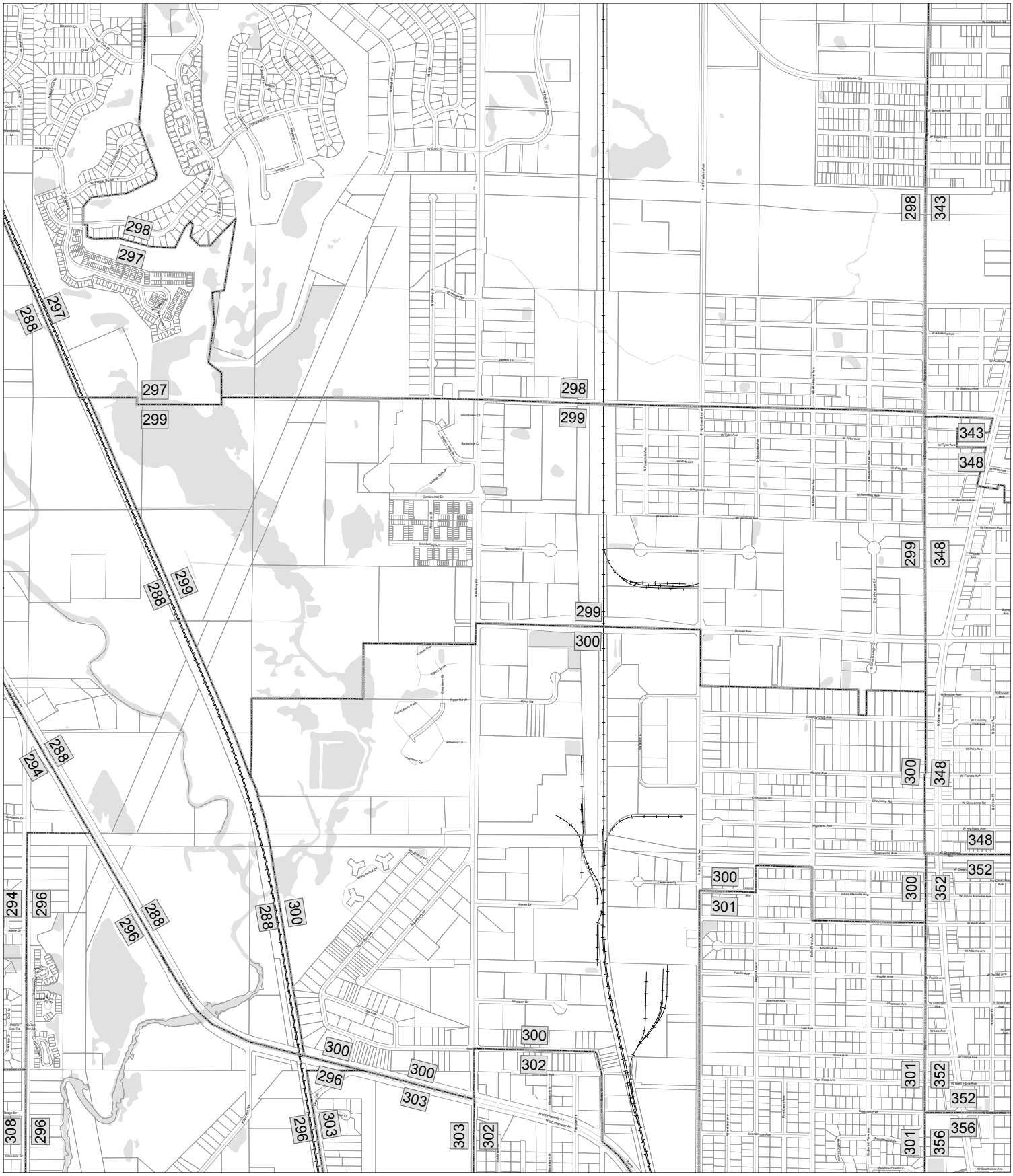

LakeCounty

Prepared By:
Lake County Dept. of Information Technology
GIS/Mapping Division
18 N County St
Waukegan IL 60085
(847) 377-2373

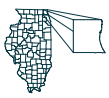

1 inch = 700 feet

123 Election Precincts

Election Precincts

Parcels

Railroads

Roads

Bodies of Water

15-0047

Lake County Election Precinct 300

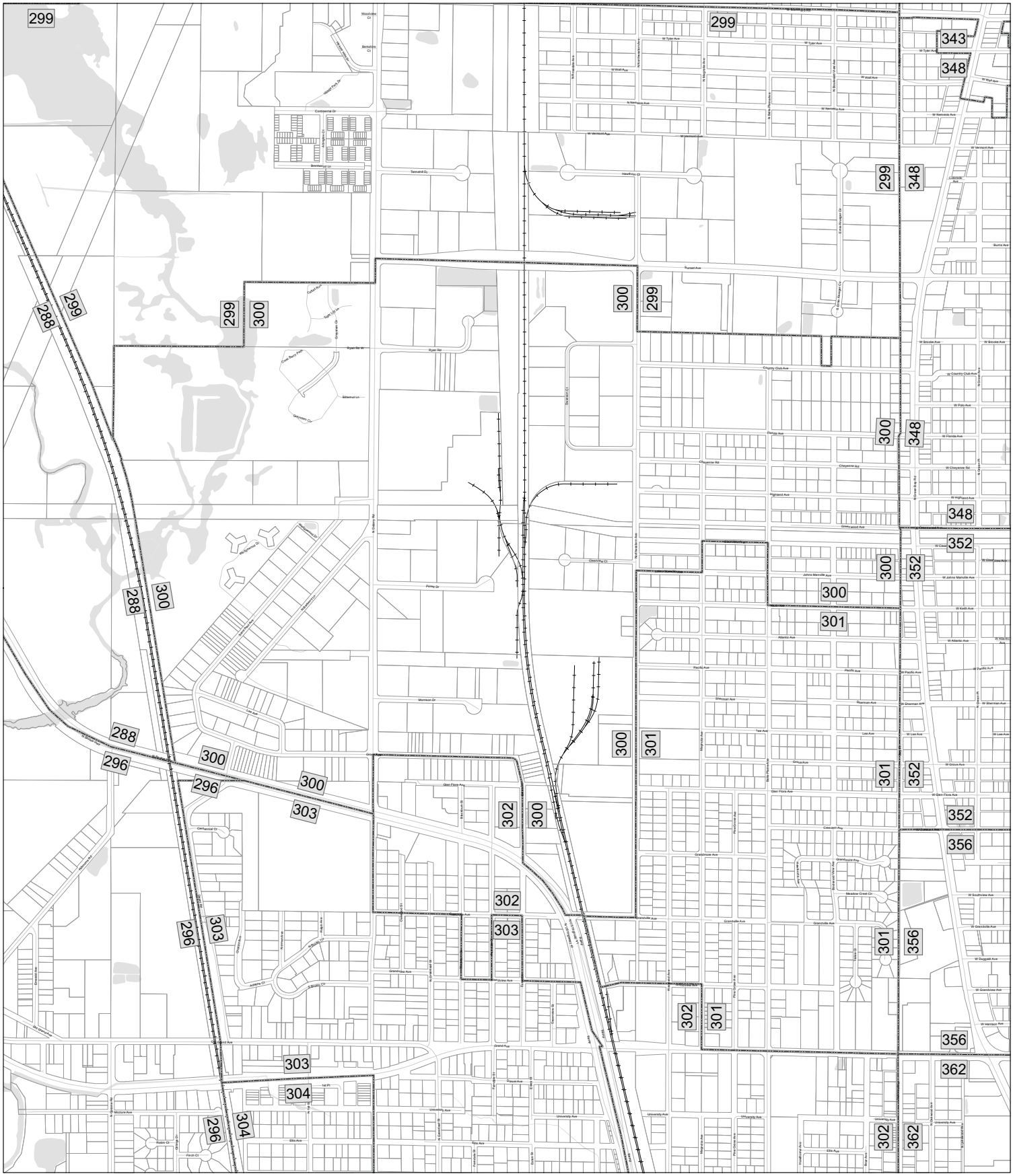

LakeCounty

Prepared By:
Lake County Dept. of Information Technology
GIS/Mapping Division
18 N County St
Waukegan IL 60085
(847) 377-2373

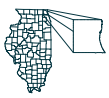

N
W E
S

1 inch = 600 feet

123	Election Precincts		Railroads
	Election Precincts		Roads
	Parcels		Bodies of Water

15-0047

Lake County Election Precinct 301

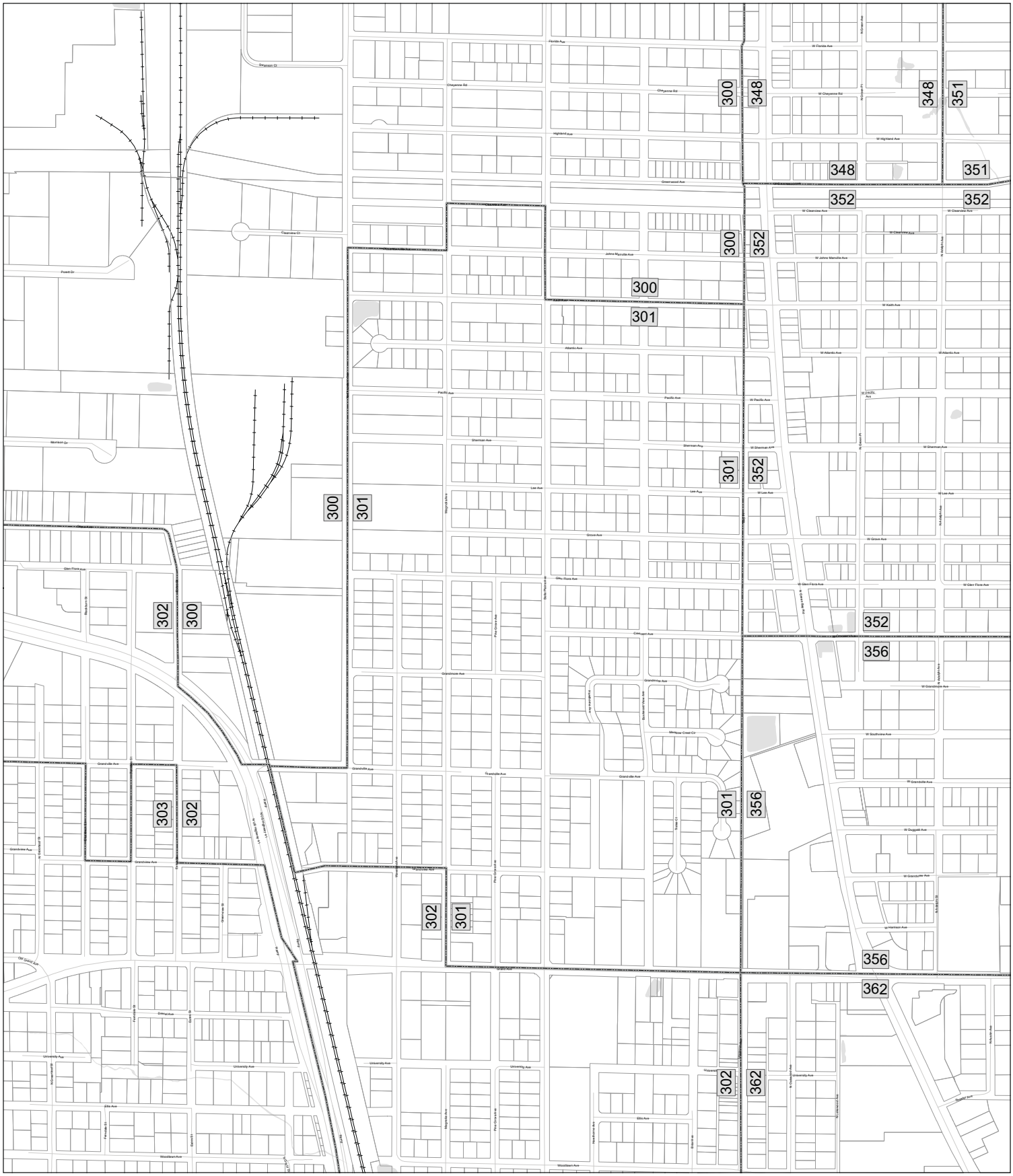

LakeCounty

Prepared By:
Lake County Dept. of Information Technology
GIS/Mapping Division
18 N County St
Waukegan IL 60085
(847) 377-2373

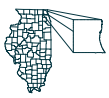

1 inch = 400 feet

123 Election Precincts

Election Precincts

Parcels

Railroads

Roads

Bodies of Water

15-0047

Lake County Election Precinct 302

LakeCounty

Prepared By:
Lake County Dept. of Information Technology
GIS/Mapping Division
18 N County St
Waukegan IL 60085
(847) 377-2373

N
W E
S

1 inch = 500 feet

123	Election Precincts		Railroads
	Election Precincts		Roads
	Parcels		Bodies of Water

15-0047

Lake County Election Precinct 303

LakeCounty

Prepared By:
Lake County Dept. of Information Technology
GIS/Mapping Division
18 N County St
Waukegan IL 60085
(847) 377-2373

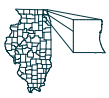

1 inch = 400 feet

123	Election Precincts		Railroads
	Election Precincts		Roads
	Parcels		Bodies of Water

15-0047

Lake County Election Precinct 304

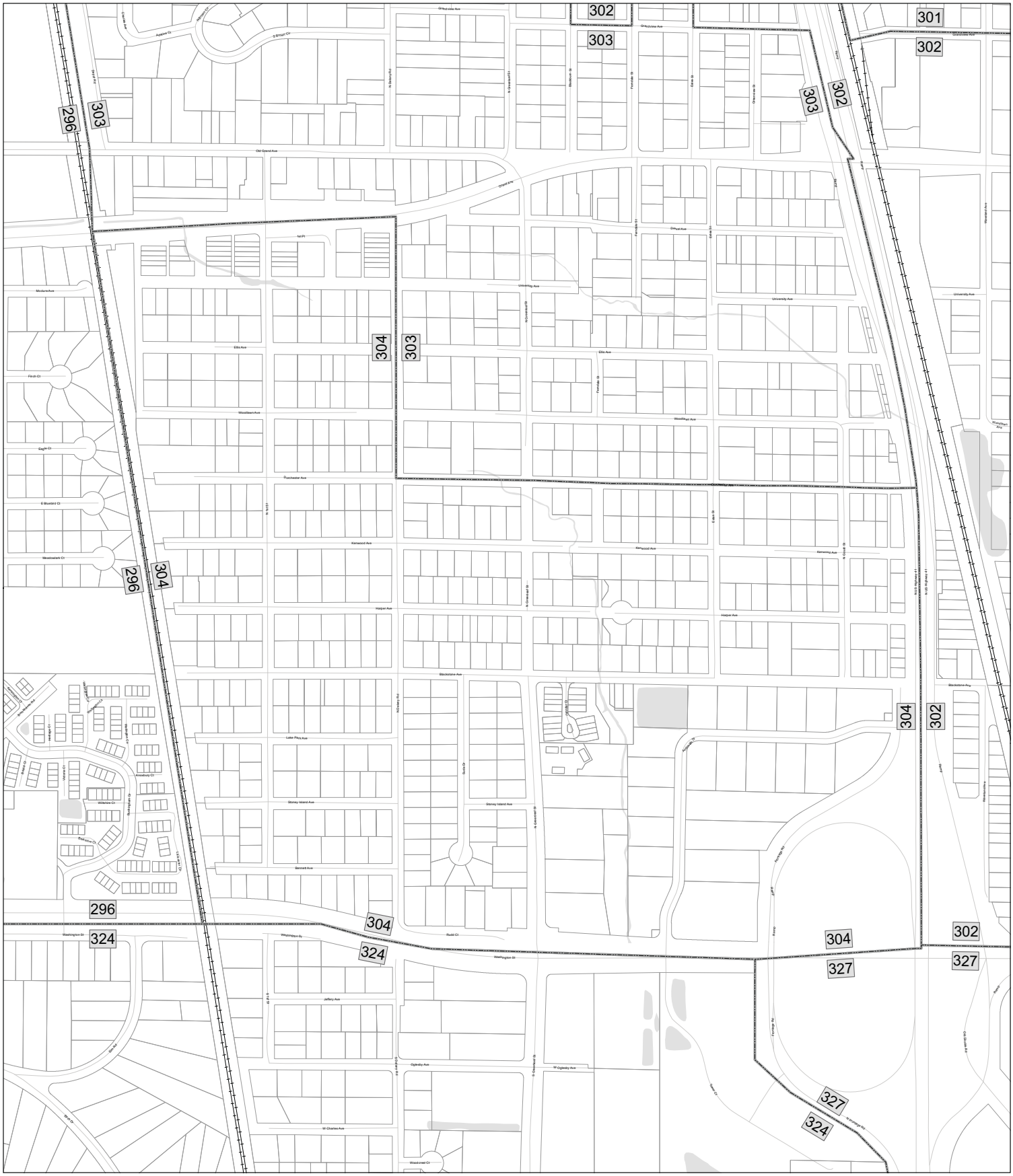
296
301
302
303
304
324
327
Old Grand Ave
Grand Ave
University Ave
Ellis Ave
Woodlawn Ave
Dorchester Ave
Kenwood Ave
Harper Ave
Blackstone Ave
Lake Phys Ave
Stoney Island Ave
Sennett Ave
Washington St
Jeffery Ave
Ogilvie Ave
W Charles Ave
N Greenleaf St
N Ridge Rd
Ferdinand St
Ferdinand Ct
Ferdinand Rd
Ferdinand Pl
Fernwood Ave
Fernwood Rd
Fernwood Pl
Fernwood Ct
Fernwood Dr
Fernwood Cir
Fernwood Way
Fernwood Park
Fernwood Park Dr
Fernwood Park Cir
Fernwood Park Ct
Fernwood Park Pl
Fernwood Park Way
Fernwood Park Rd
Fernwood Park Ave
Fernwood Park Blvd
Fernwood Park Ln
Fernwood Park Pkwy
Fernwood Park Trl
Fernwood Park Tr
Fernwood Park Sq

Lake County Election Precinct 305

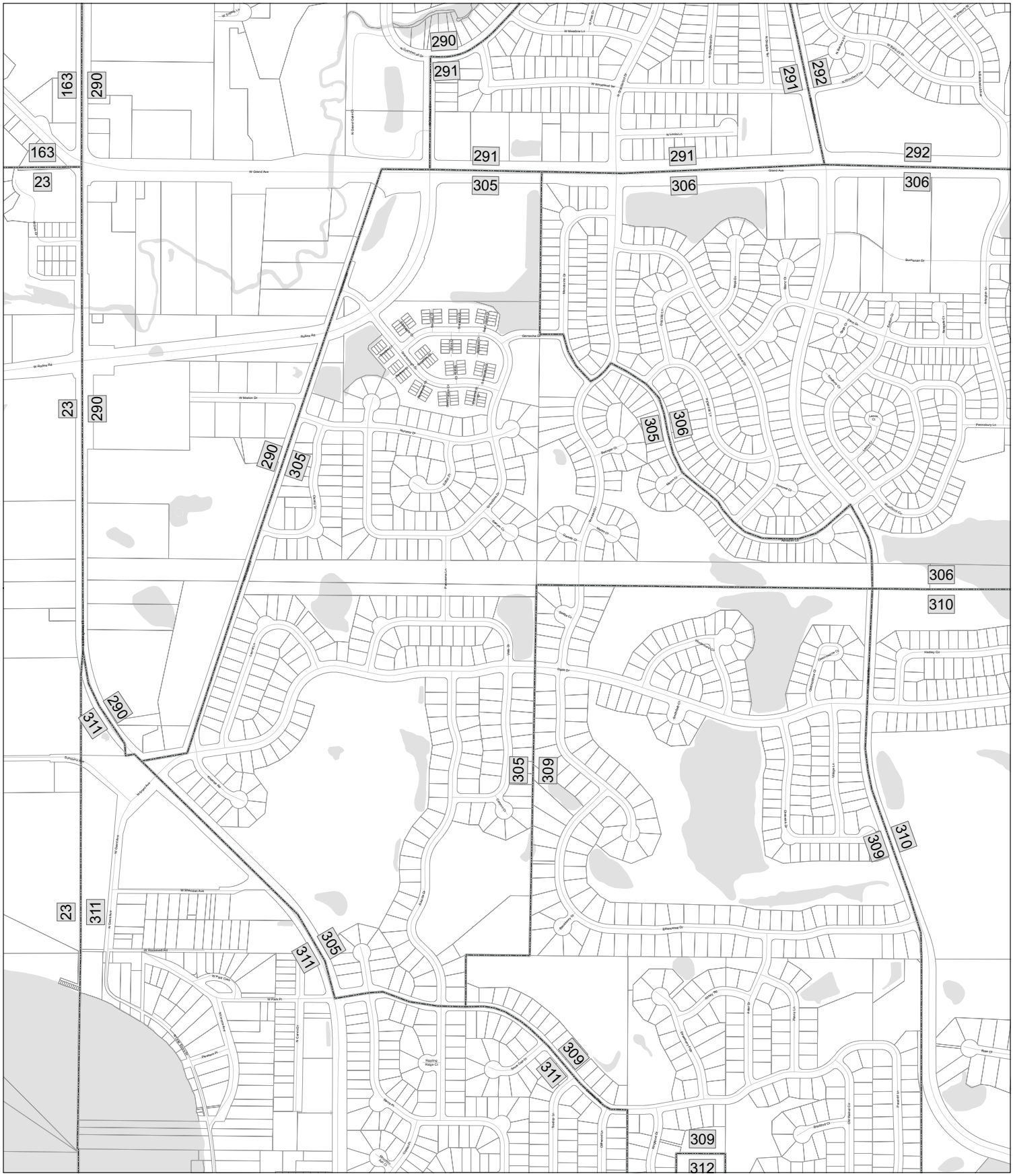
290
291
292
163
23
305
306
310
311
309
312
W Grand Ave
Rollins Rd
W Melton Dr
Nursery Dr
Fremont Ln
Meadow Ln
Hadley Ct
Hadley Dr
Ogden Dr
Gilmore Ln
W Rockwood Rd
W Park Ct
W Park Pl
Ripplin Ridge Ct
Shadow Ct
Bradford Ct
Old Wood Dr
Pennsbury Ln
Sunnyside Ln
Hedge Ln
Hedge Ct
Hedge Dr
Hedge Pl
Hedge Cir
Hedge Ln
Ryan Ct
Ryan Dr
Ryan Ln
Perry Ln
Perry Dr
Perry Cir
Perry Ct
Perry Pl
Perry Ln
Perry Ln
Perry Ln

Lake County Election Precinct 306

LakeCounty

Prepared By:
Lake County Dept. of Information Technology
GIS/Mapping Division
18 N County St
Waukegan IL 60085
(847) 377-2373

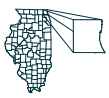

N
W E
S

1 inch = 300 feet

123	Election Precincts		Railroads
	Election Precincts		Roads
	Parcels		Bodies of Water

15-0047

Lake County Election Precinct 307

LakeCounty

Prepared By:
Lake County Dept. of Information Technology
GIS/Mapping Division
18 N County St
Waukegan IL 60085
(847) 377-2373

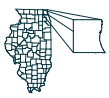

N
W E
S

1 inch = 300 feet

123	Election Precincts		Railroads
	Election Precincts		Roads
	Parcels		Bodies of Water

15-0047

Lake County Election Precinct 308

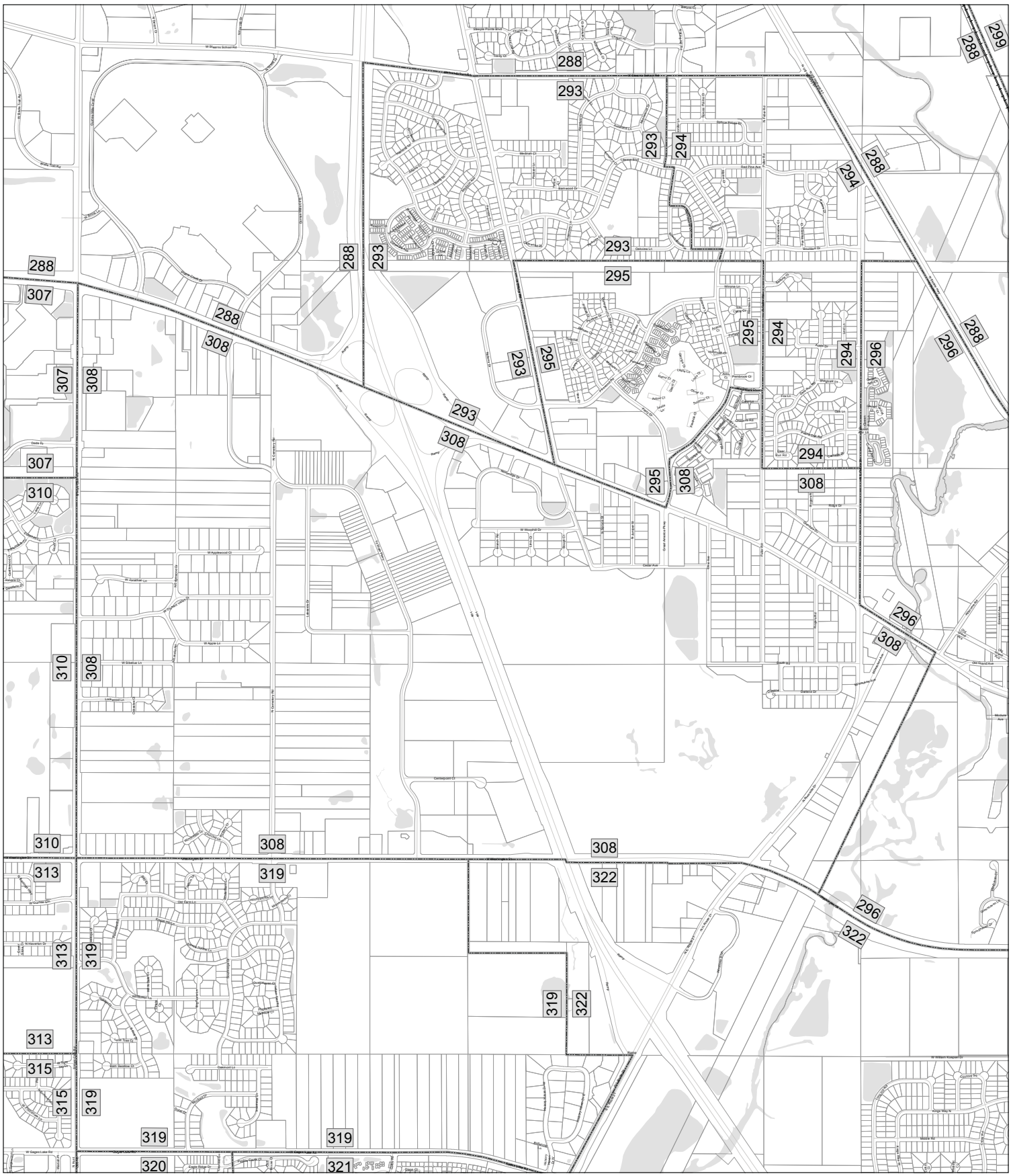

LakeCounty

Prepared By:
Lake County Dept. of Information Technology
GIS/Mapping Division
18 N County St
Waukegan IL 60085
(847) 377-2373

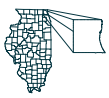

1 inch = 800 feet

123	Election Precincts		Railroads
	Election Precincts		Roads
	Parcels		Bodies of Water

15-0047

Lake County Election Precinct 309

290
305
306
307
309
310
311
312
313
W Melton Dr
Greystone Dr
Pennsbury Ln
Hadley Cir
Sylvester Dr
Sylvester Ct
Sylvester Cir
Sylvester Ln
Sylvester Pl
Sylvester Way

Lake County Election Precinct 310

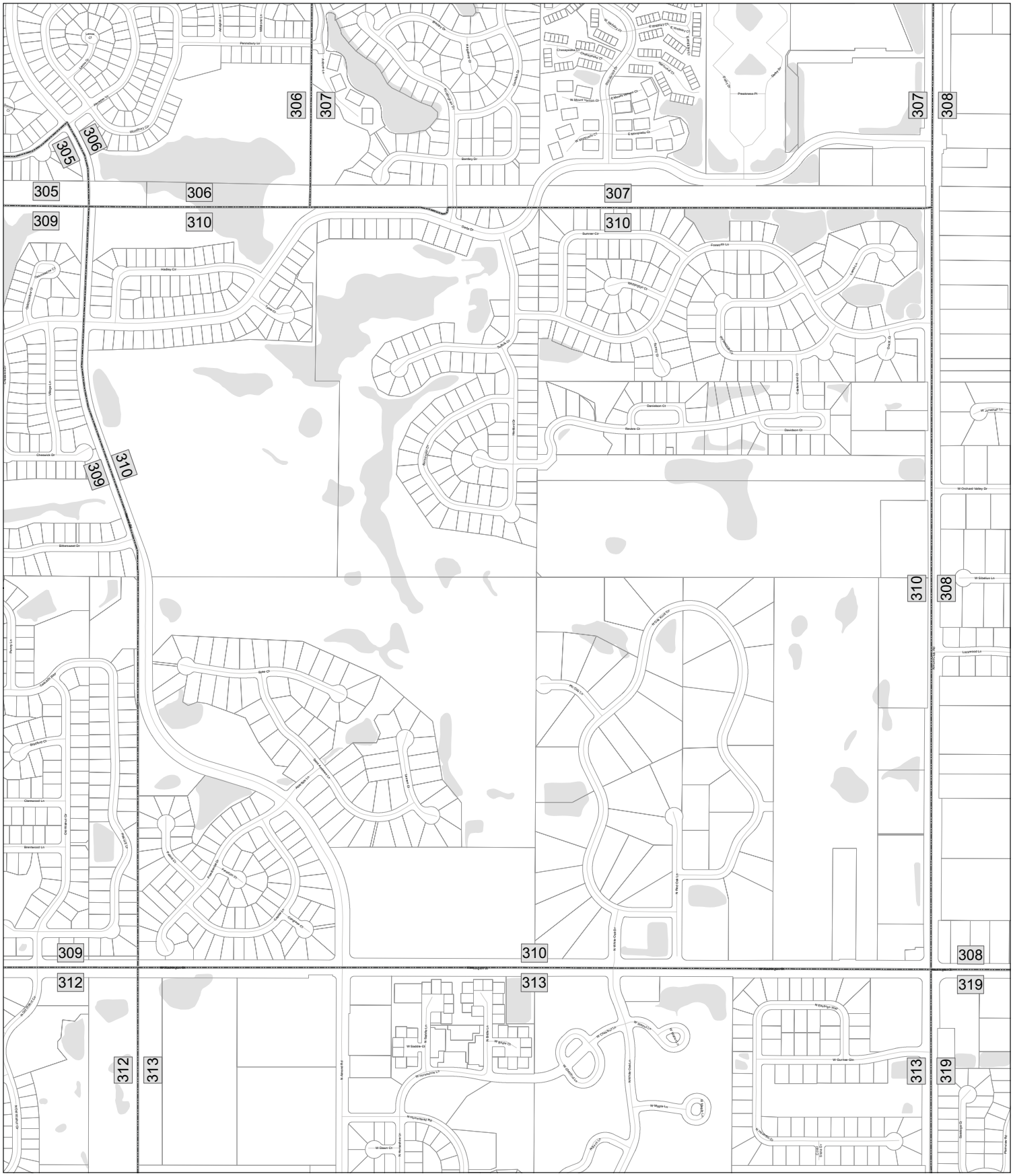

LakeCounty

Prepared By:
Lake County Dept. of Information Technology
GIS/Mapping Division
18 N County St
Waukegan IL 60085
(847) 377-2373

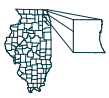

1 inch = 400 feet

123	Election Precincts		Railroads
	Election Precincts		Roads
	Parcels		Bodies of Water

15-0047

Lake County Election Precinct 311

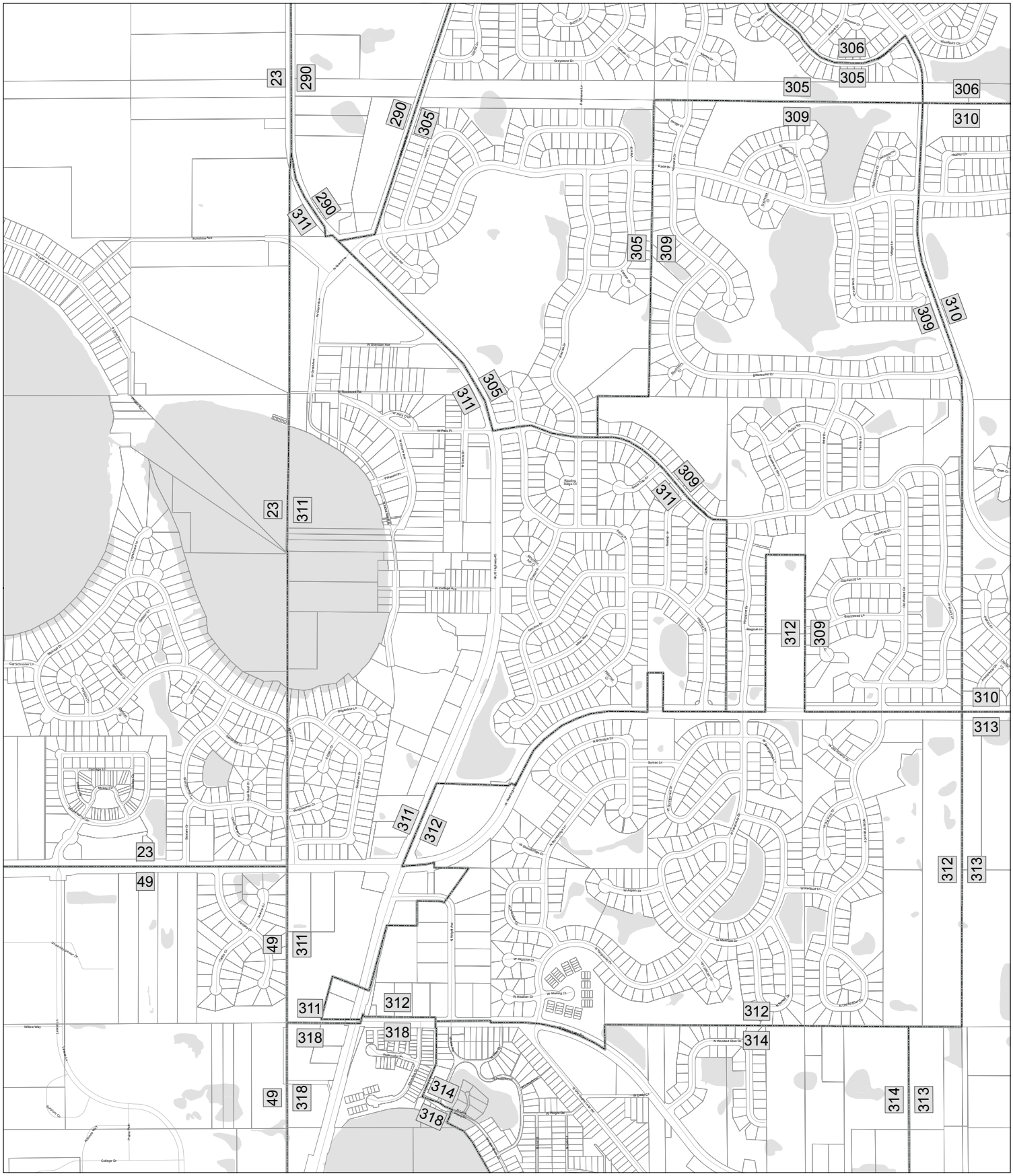

LakeCounty

Prepared By:
Lake County Dept. of Information Technology
GIS/Mapping Division
18 N County St
Waukegan IL 60085
(847) 377-2373

N
W E
S

1 inch = 500 feet

123	Election Precincts		Railroads
	Election Precincts		Roads
	Parcels		Bodies of Water

15-0047

Lake County Election Precinct 312

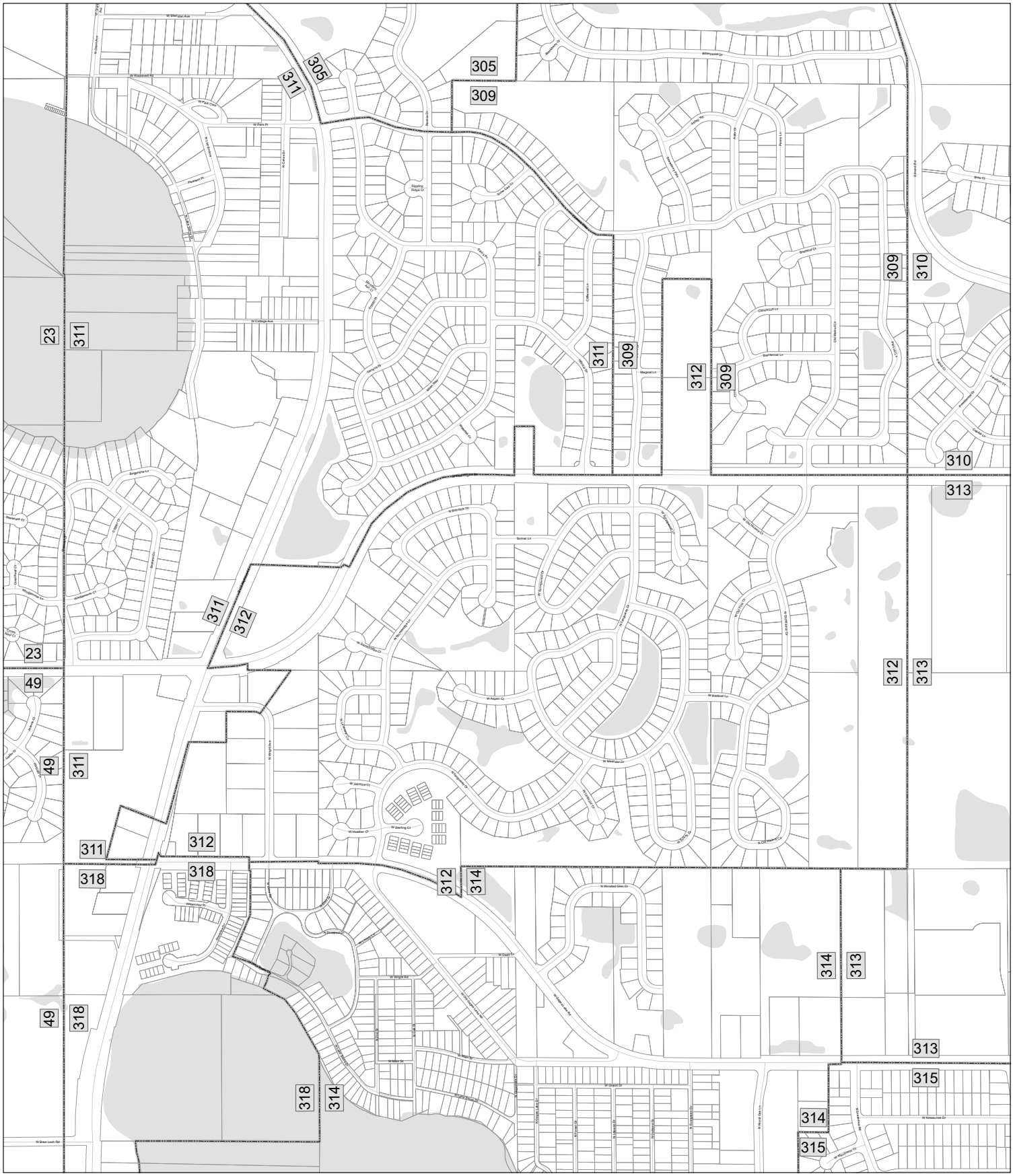

LakeCounty

Prepared By:
Lake County Dept. of Information Technology
GIS/Mapping Division
18 N County St
Waukegan IL 60085
(847) 377-2373

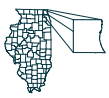

N
W E
S

1 inch = 400 feet

123	Election Precincts		Railroads
	Election Precincts		Roads
	Parcels		Bodies of Water

15-0047

Lake County Election Precinct 313

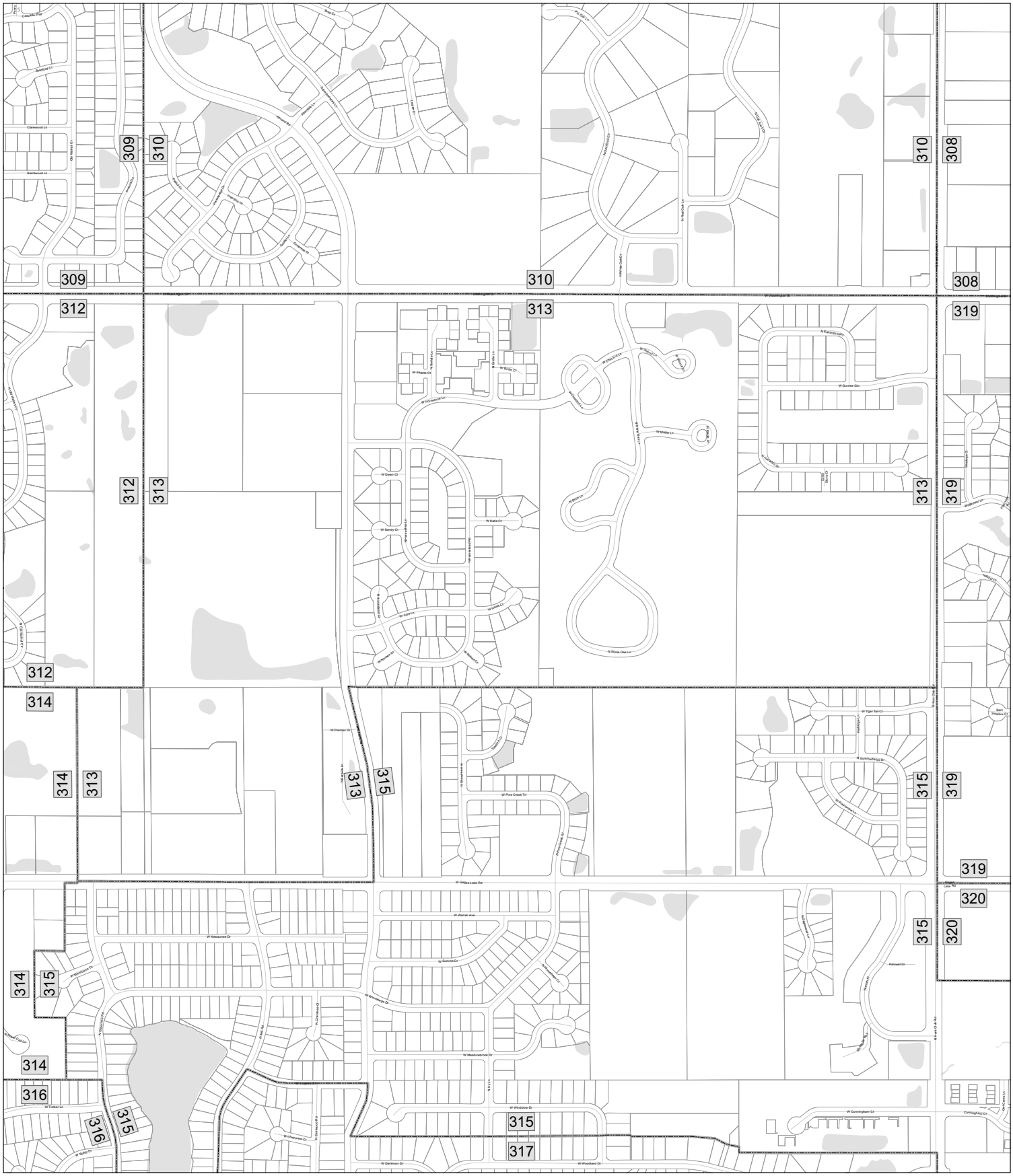
309
310
308
312
313
319
314
315
320
316
317
W Grass Lake Rd
W Warren Ave
W Sunset Dr
W Meadowbrook Dr
W Winslow Dr
W Cunningham Ct
W Timber Ln
W Dartmoor Dr
W Woodland Dr
N Hunt Club Rd
N Fairfield Ave
W Gunnee Gdn
W Tiger Tail Ct
W Summerfield Dr
W Rose Creek Trl
W Premier Dr
W Kesaunee Dr
W Wentworth Dr
W Horsemen Ln
W Sandy Ct
W Kate Ct
W Dawn Ct
W Sandra Ln
W Sandra Ct
W Kristy Ln
W Kristy Ct
W Horsemen Ln
W Sandra Ln
W Kate Ln
W Kate Ct
W Sandy Ln
W Dawn Ln
W Dawn Ct
W Sandy Ct
W Kate Ln
W Kate Ct
W Sandy Ln
W Dawn Ln
W Dawn Ct
W Sandy Ln
W Kate Ln
W Kate Ct
W Sandy Ln
W Dawn Ln
W Dawn Ct
W Sandy Ln
W Kate Ln
W Kate Ct
W White Oak Ln
W White Oak Dr
W Kristy Ln
W Kristy Ln
W Kristy Ln

Lake County Election Precinct 314

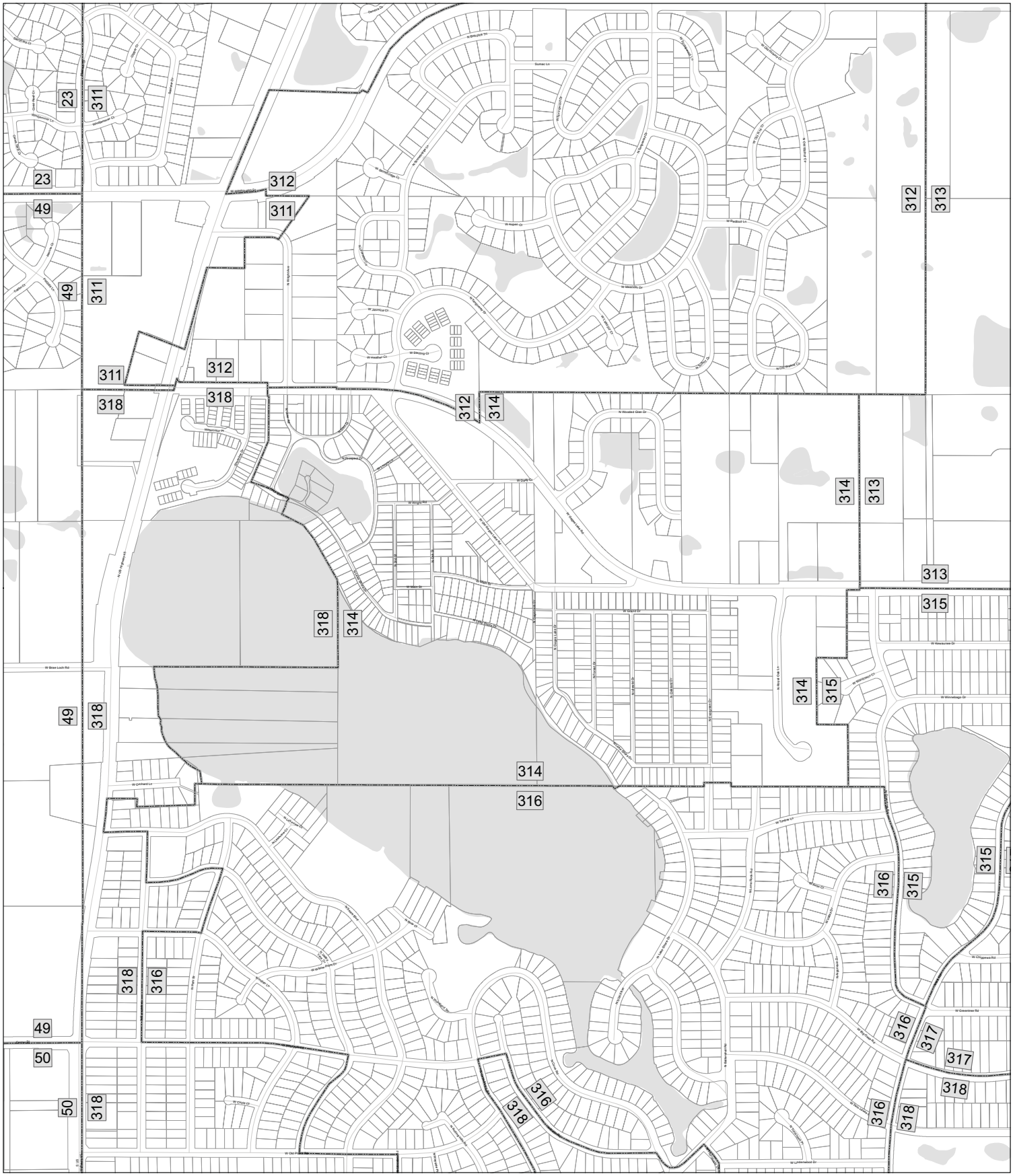

LakeCounty

Prepared By:
Lake County Dept. of Information Technology
GIS/Mapping Division
18 N County St
Waukegan IL 60085
(847) 377-2373

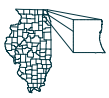

N
W E
S

1 inch = 400 feet

123 Election Precincts
Election Precincts
Parcels
Railroads
Roads
Bodies of Water

15-0047

Lake County Election Precinct 315

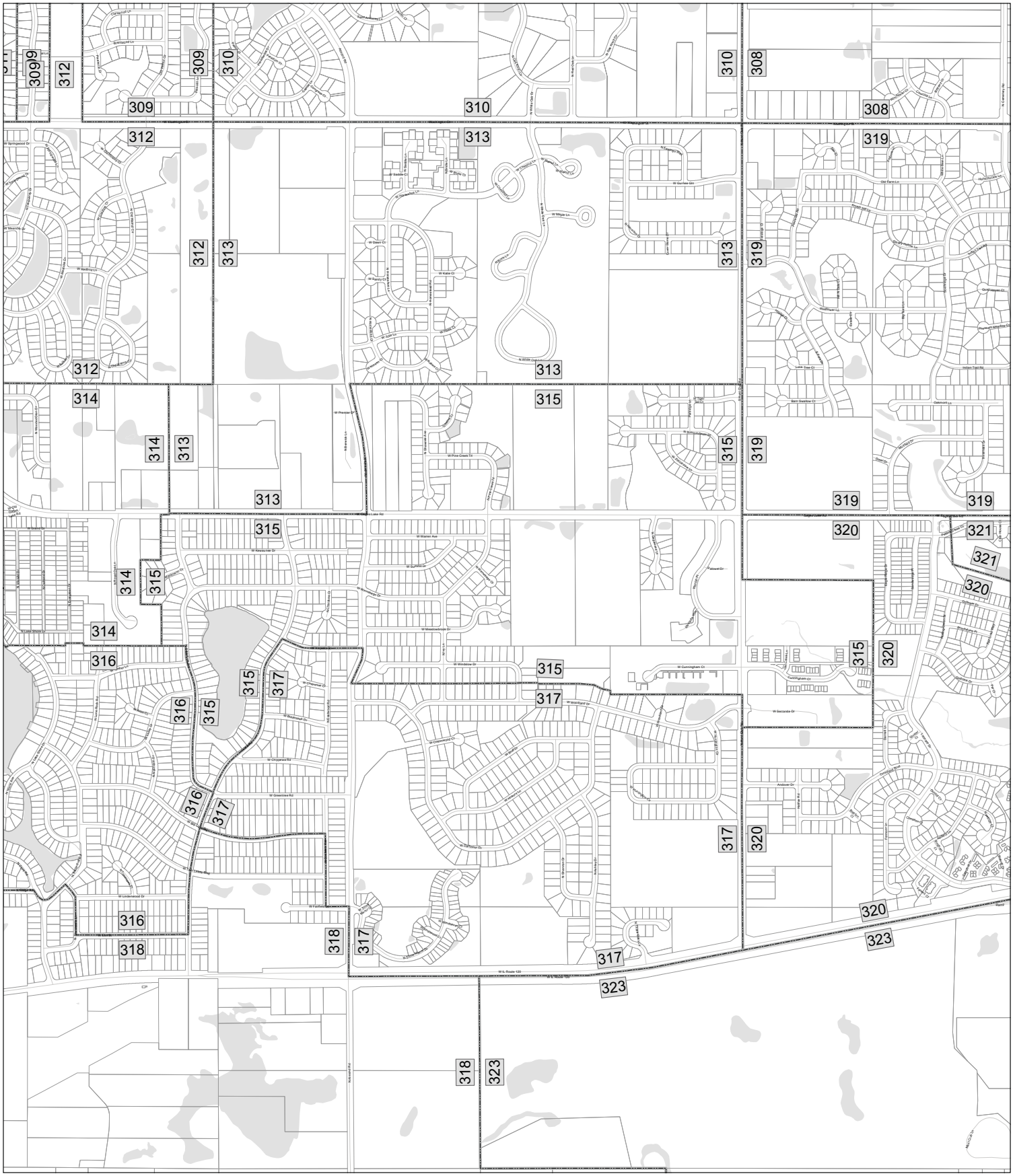

LakeCounty

Prepared By:
Lake County Dept. of Information Technology
GIS/Mapping Division
18 N County St
Waukegan IL 60085
(847) 377-2373

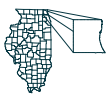

N
W E
S

1 inch = 600 feet

123	Election Precincts		Railroads
	Election Precincts		Roads
	Parcels		Bodies of Water

15-0047

Lake County Election Precinct 316

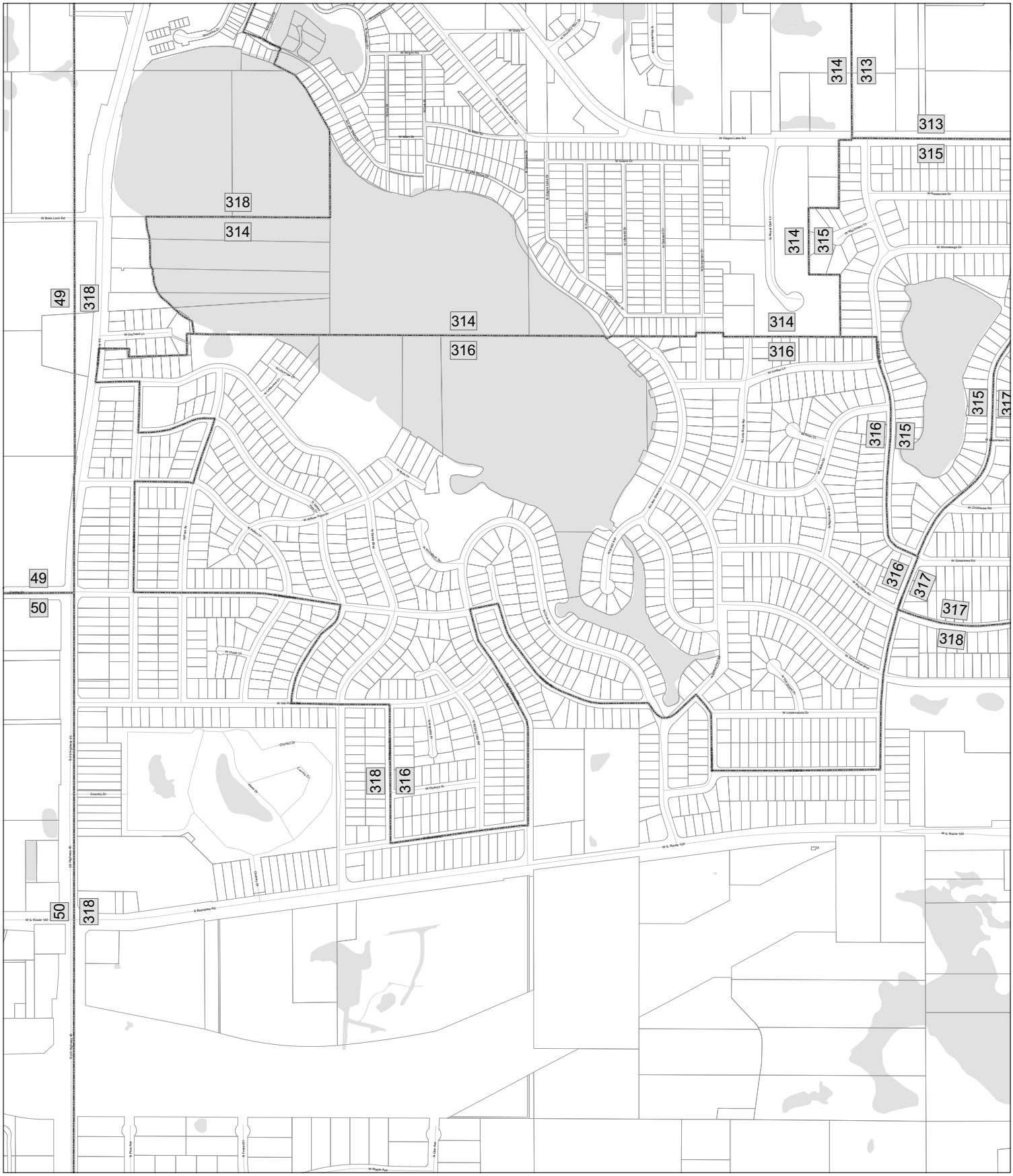
318
314
313
315
316
317
49
50
W Gages Lake Rd
W Grand Dr
W Reasoner Dr
W Rustman Dr
W Winnebago Dr
W Chippewa Rd
W Greenview Rd
W Lindenwood Dr
W Old Post Rd
W Hickory Dr
W IL Route 120
E Belvidere Rd
W Maple Ave
N Fox Ave
N Fremont Dr
N Olde Ave
N Hickory Dr
N Lake Ave
N Hickory Ln
N Hickory Ct
N Hickory Dr
N Hickory Ln
N Hickory Ct
N Hickory Dr
N Hickory Ln
N Hickory Ct
N Hickory Dr

Lake County Election Precinct 317

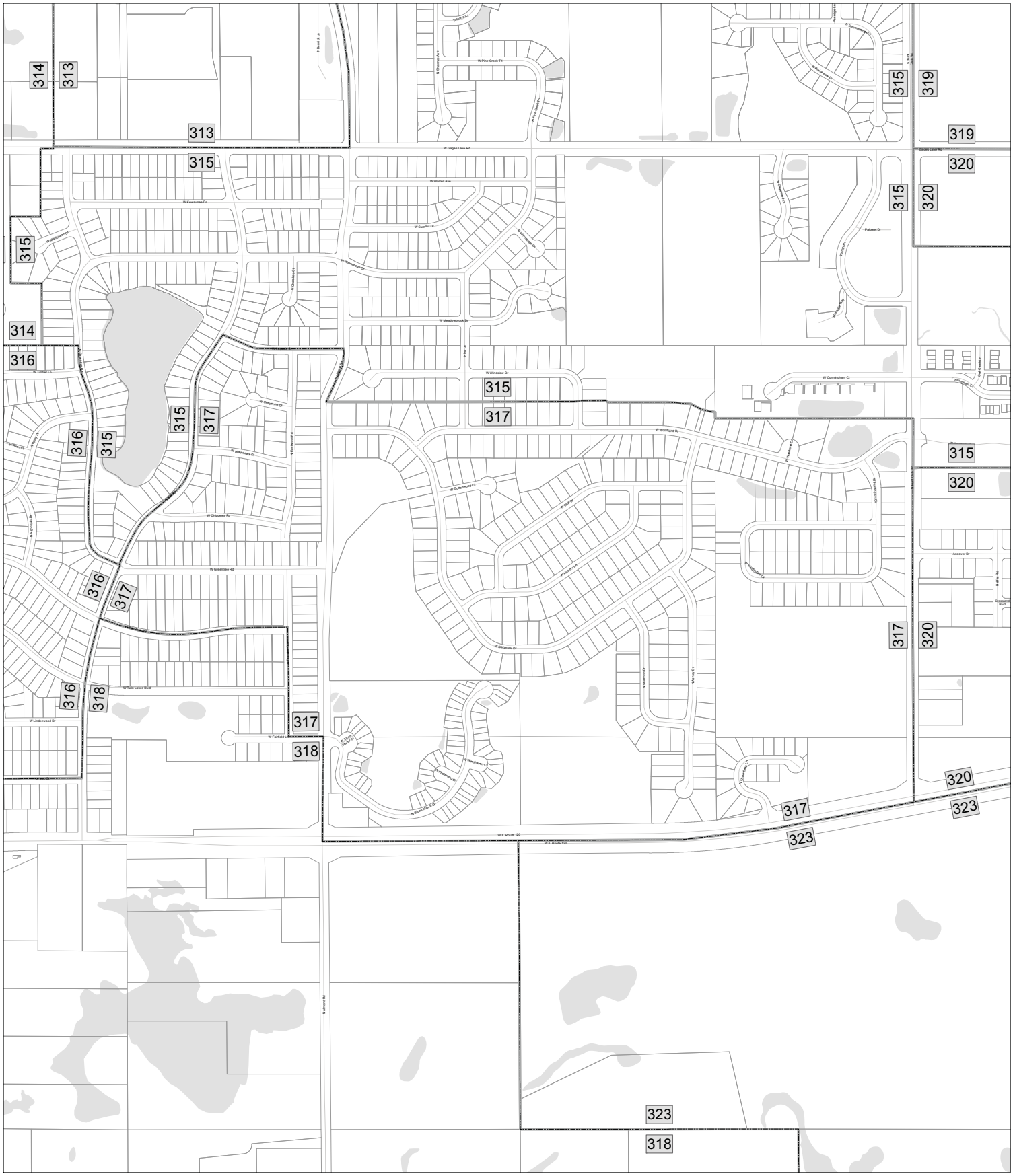

LakeCounty

Prepared By:
Lake County Dept. of Information Technology
GIS/Mapping Division
18 N County St
Waukegan IL 60085
(847) 377-2373

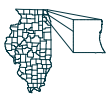

N
W E
S

1 inch = 400 feet

123	Election Precincts		Railroads
	Election Precincts		Roads
	Parcels		Bodies of Water

15-0047

Lake County Election Precinct 318

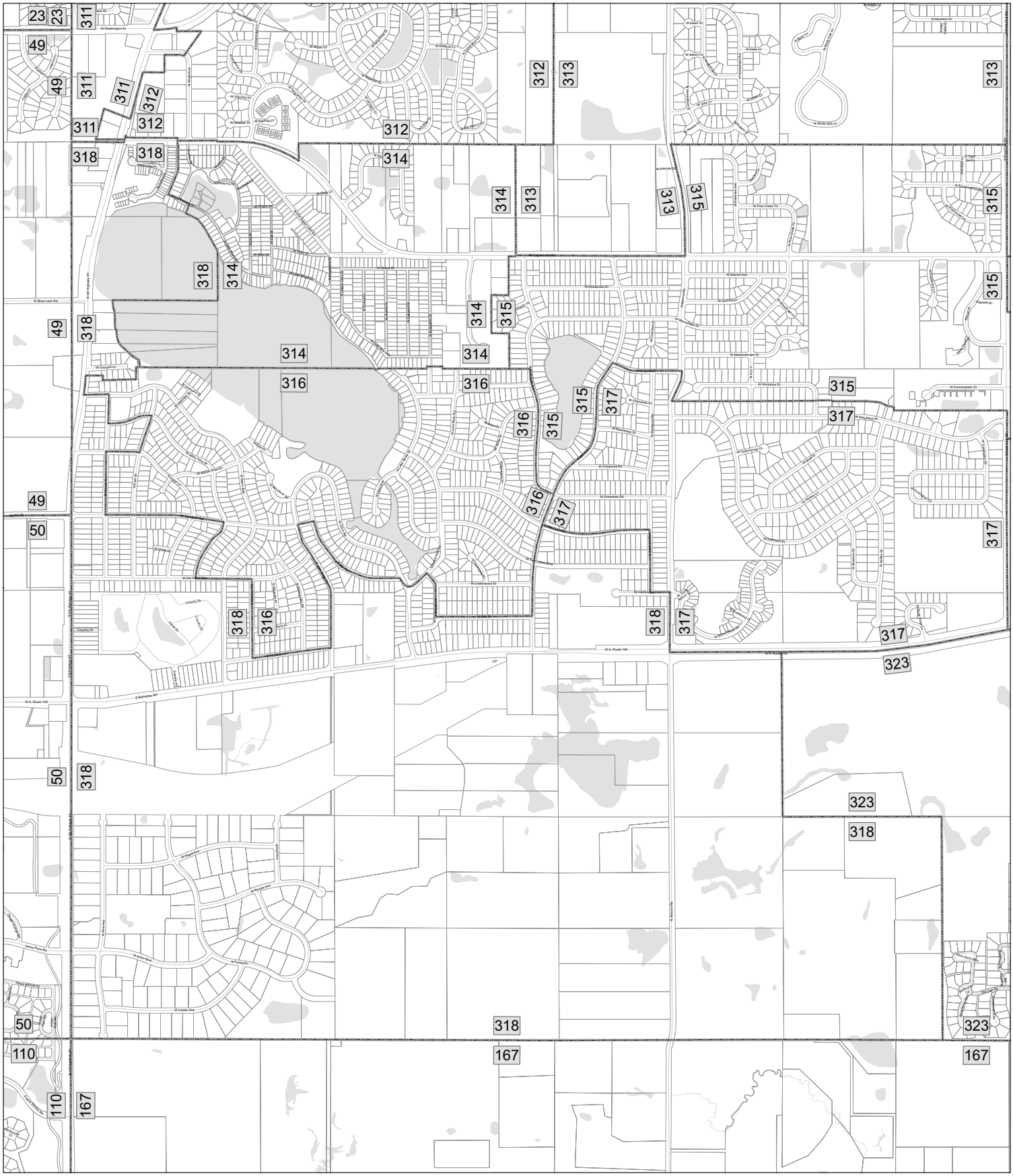

LakeCounty

Prepared By:
Lake County Dept. of Information Technology
GIS/Mapping Division
18 N County St
Waukegan IL 60085
(847) 377-2373

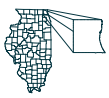

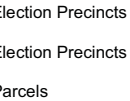

1 inch = 700 feet

123	Election Precincts		Railroads
	Election Precincts		Roads
	Parcels		Bodies of Water

15-0047

Lake County Election Precinct 319

LakeCounty

Prepared By:
Lake County Dept. of Information Technology
GIS/Mapping Division
18 N County St
Waukegan IL 60085
(847) 377-2373

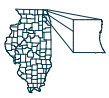

1 inch = 600 feet

123	Election Precincts		Railroads
	Election Precincts		Roads
	Parcels		Bodies of Water

15-0047

Lake County Election Precinct 320

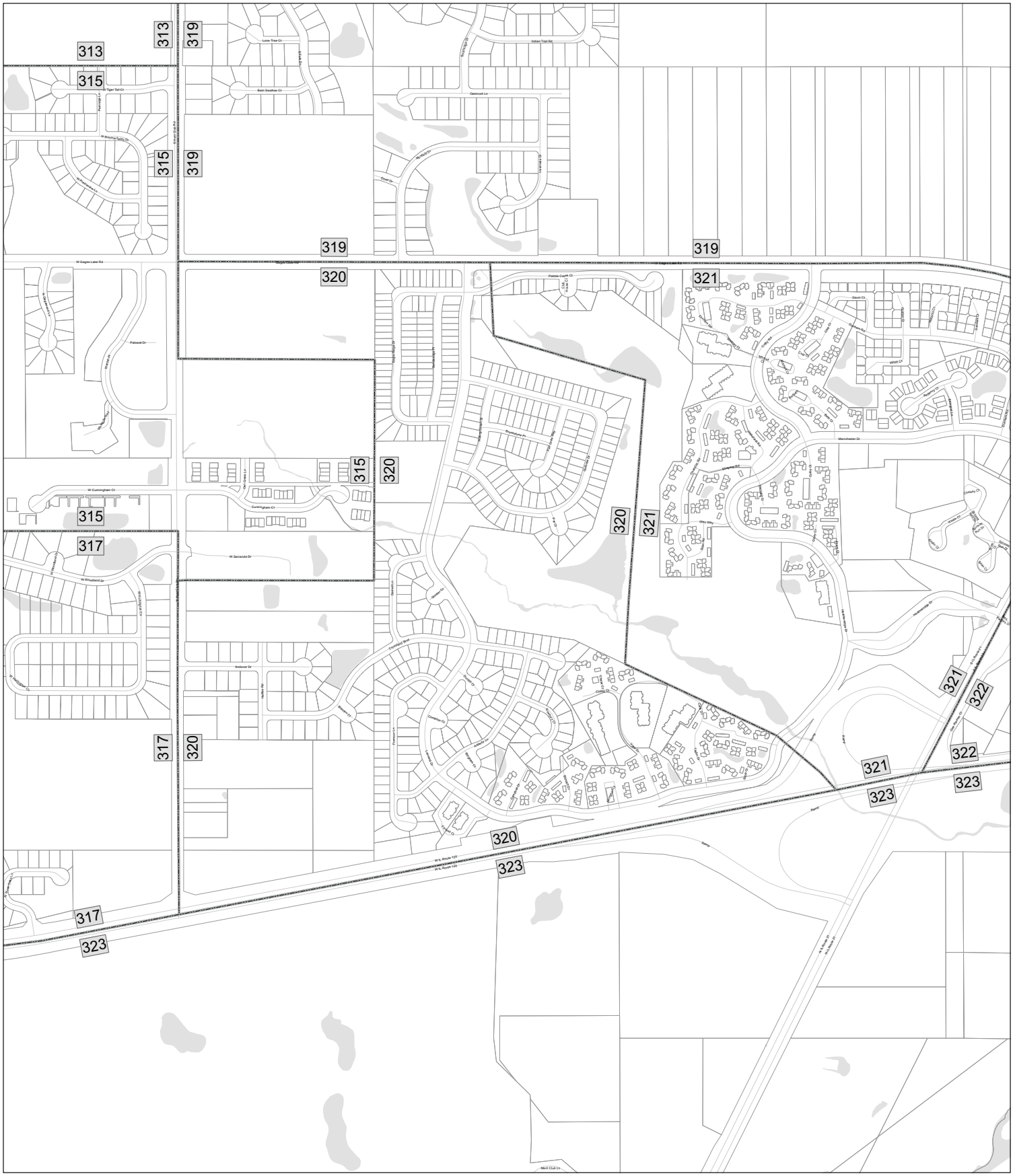
313
315
319
320
321
322
323
317
W Gages Lake Rd
W Cunningham Ct
W Secanda Dr
W Woodland Dr
Andover Dr
Hollow Rd
Manchester Dr
Pebble Creek Ct
Indian Trail Rd
Oakmont Ln
Lone Tree Ct
Barn Swallow Ct
Palowell Dr
Oak Grove Ln
Cunningham Ct
Hawthorne Dr
Rustic Ln
Rustic Dr
Rustic Ct
Rustic Cir
Rustic Way
Rustic Rd
Rustic Pl

Lake County Election Precinct 321

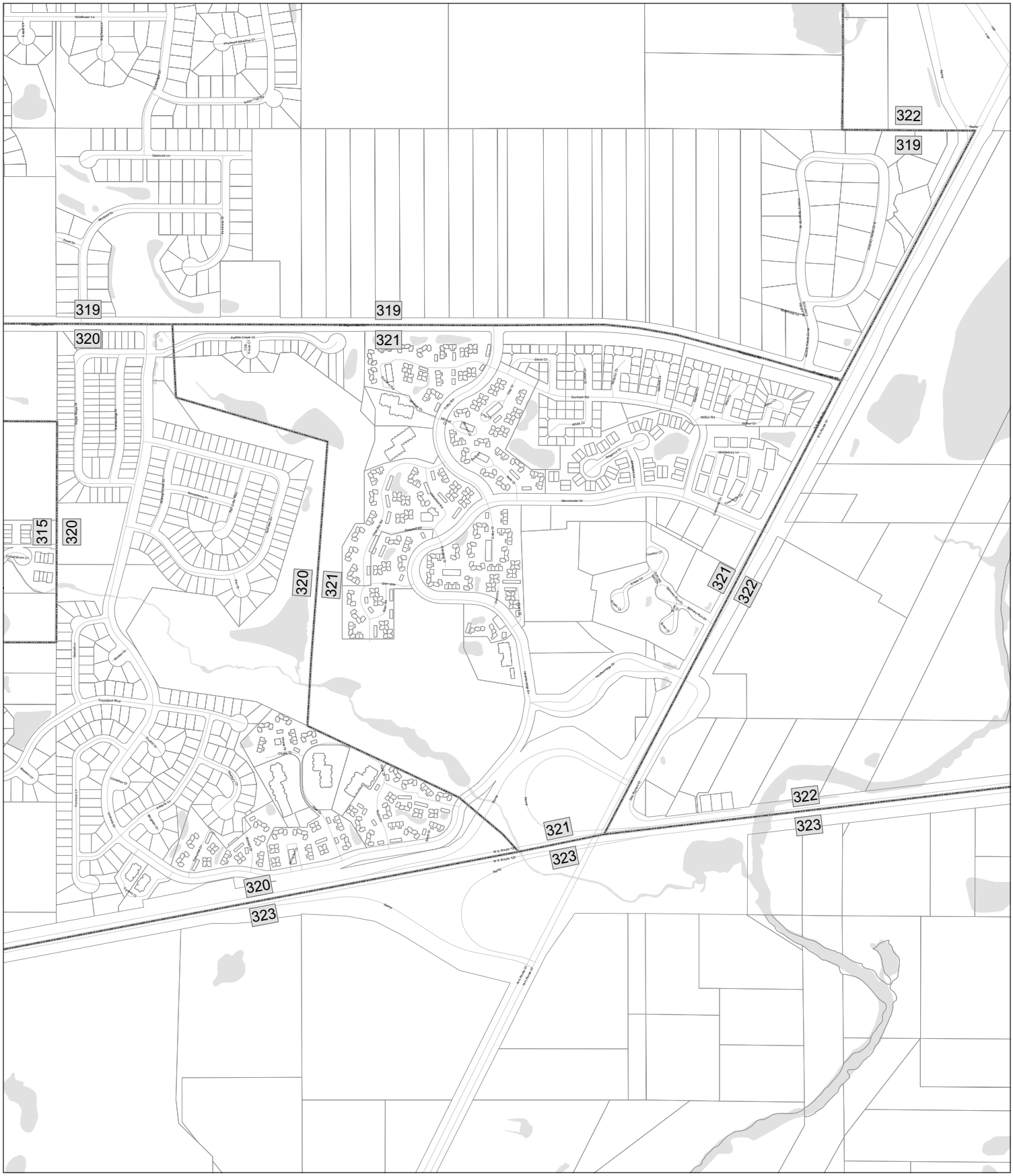
319
320
321
322
323
315
Wildflower Ln
Oakmont Ln
Indian Trail Rd
Pebble Creek Ct
Eagle Ridge Dr
Cottonwood Dr
Dunham Rd
Willow Cir
Middlebury Ln
Manchester Dr
Hollybrook Dr
Cypress Ct
Cedar Ln
Glen Way
Rockford Blvd
Cranston Ct
Fenwick Ln
Hunter Ln
Wayne Ln
Bristol Ln
Berkshire Ln
Stratford Ln
Kensington Ln
Cambridge Ln
Oxford Ln
Sussex Ln
Devonshire Ln
Dover Ln
Kingsley Ln
Hampton Ln
Cypress Ln
Cedar Ln
Glenn Way
Hollybrook Dr
Cypress Ct

Lake County Election Precinct 322

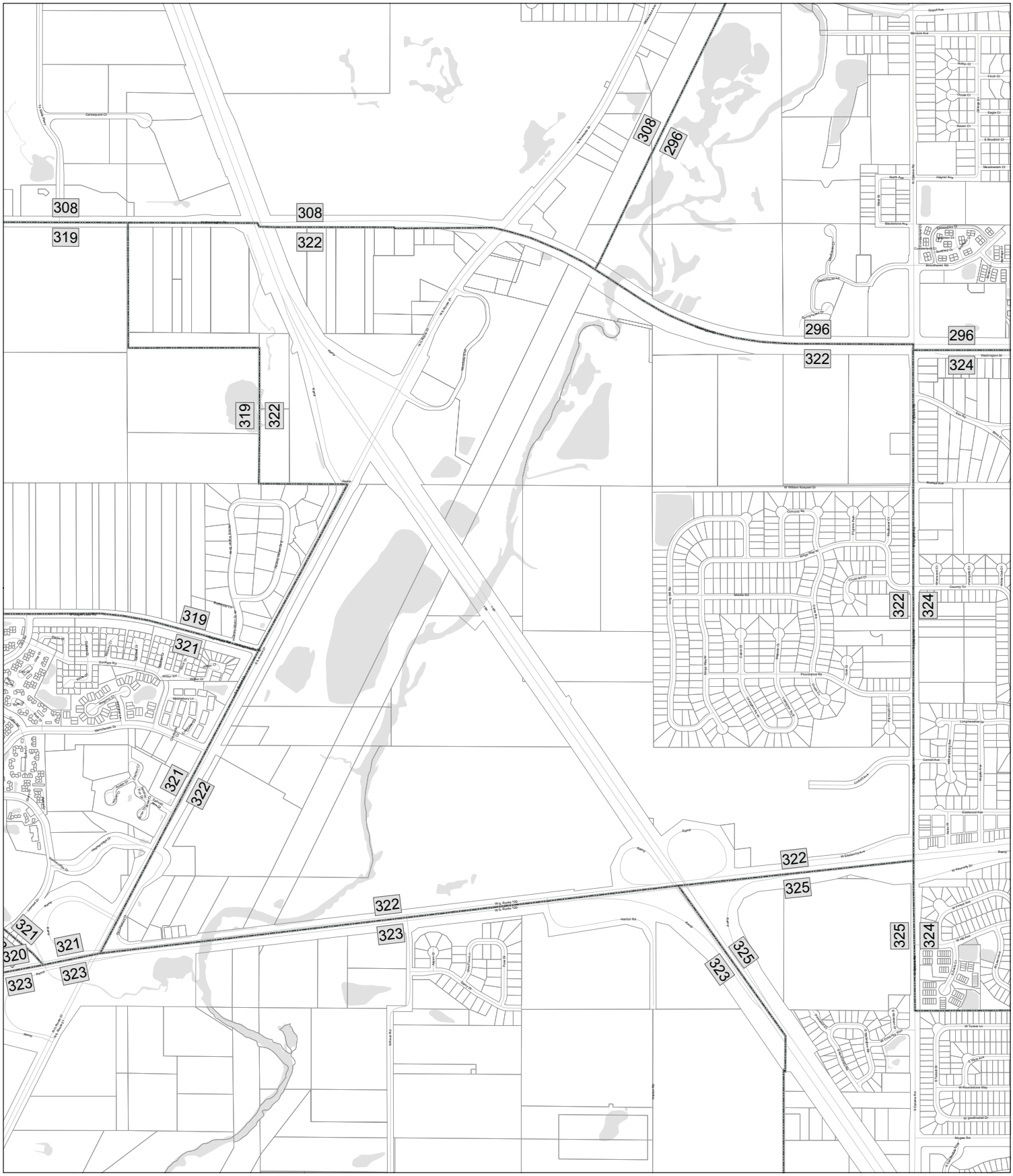

LakeCounty

Prepared By:
Lake County Dept. of Information Technology
GIS/Mapping Division
18 N County St
Waukegan IL 60085
(847) 377-2373

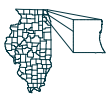

N
W E
S

1 inch = 600 feet

123	Election Precincts		Railroads
	Election Precincts		Roads
	Parcels		Bodies of Water

15-0047

Lake County Election Precinct 323

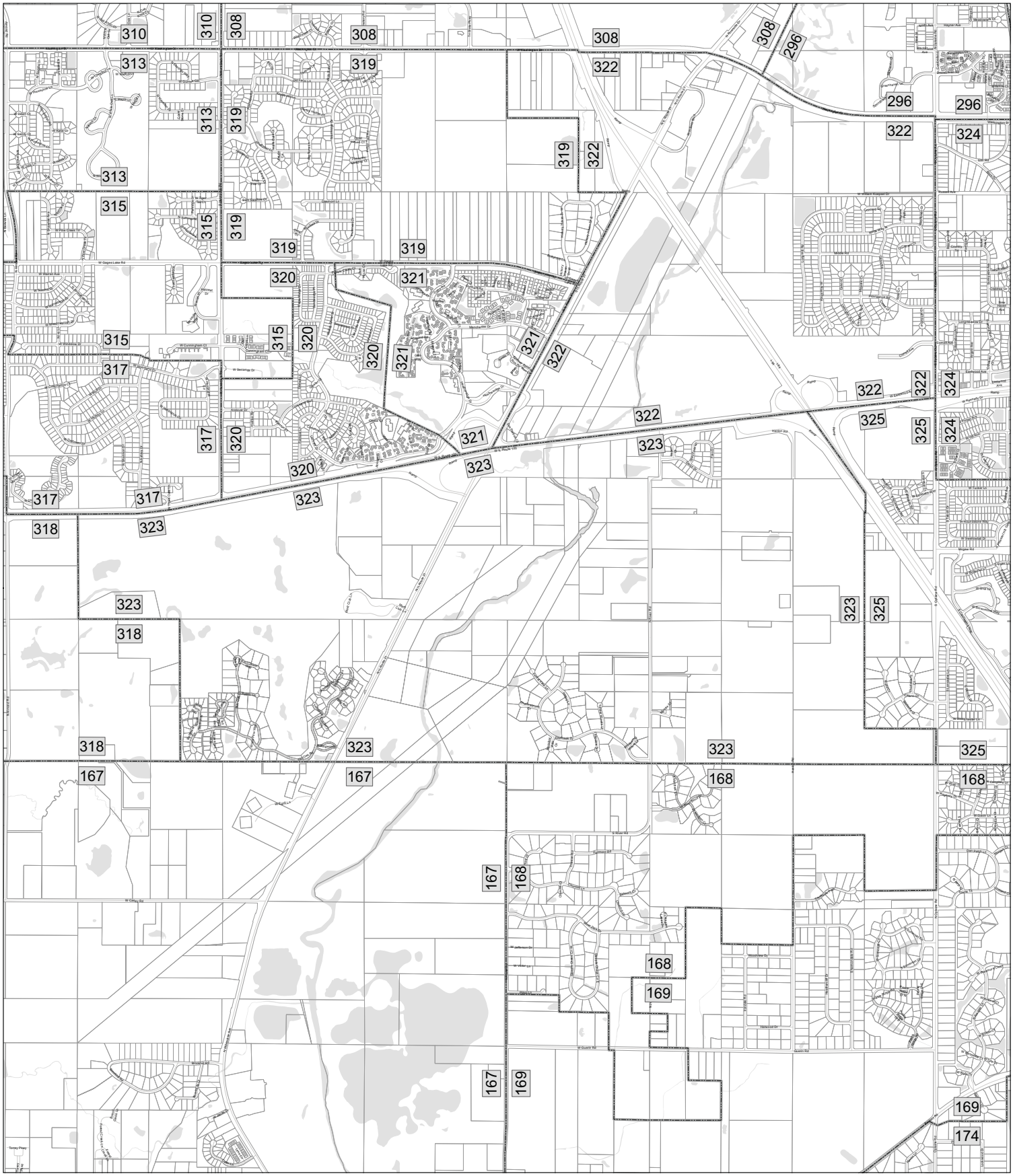

LakeCounty

Prepared By:
Lake County Dept. of Information Technology
GIS/Mapping Division
18 N County St
Waukegan IL 60085
(847) 377-2373

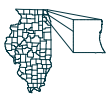

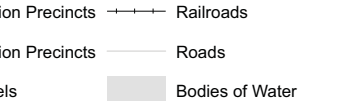

1 inch = 1,100 feet

15-0047

Lake County Election Precinct 324

LakeCounty

Prepared By:
Lake County Dept. of Information Technology
GIS/Mapping Division
18 N County St
Waukegan IL 60085
(847) 377-2373

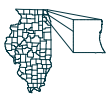

N
W E
S

1 inch = 400 feet

123	Election Precincts		Railroads
	Election Precincts		Roads
	Parcels		Bodies of Water

15-0047

Lake County Election Precinct 325

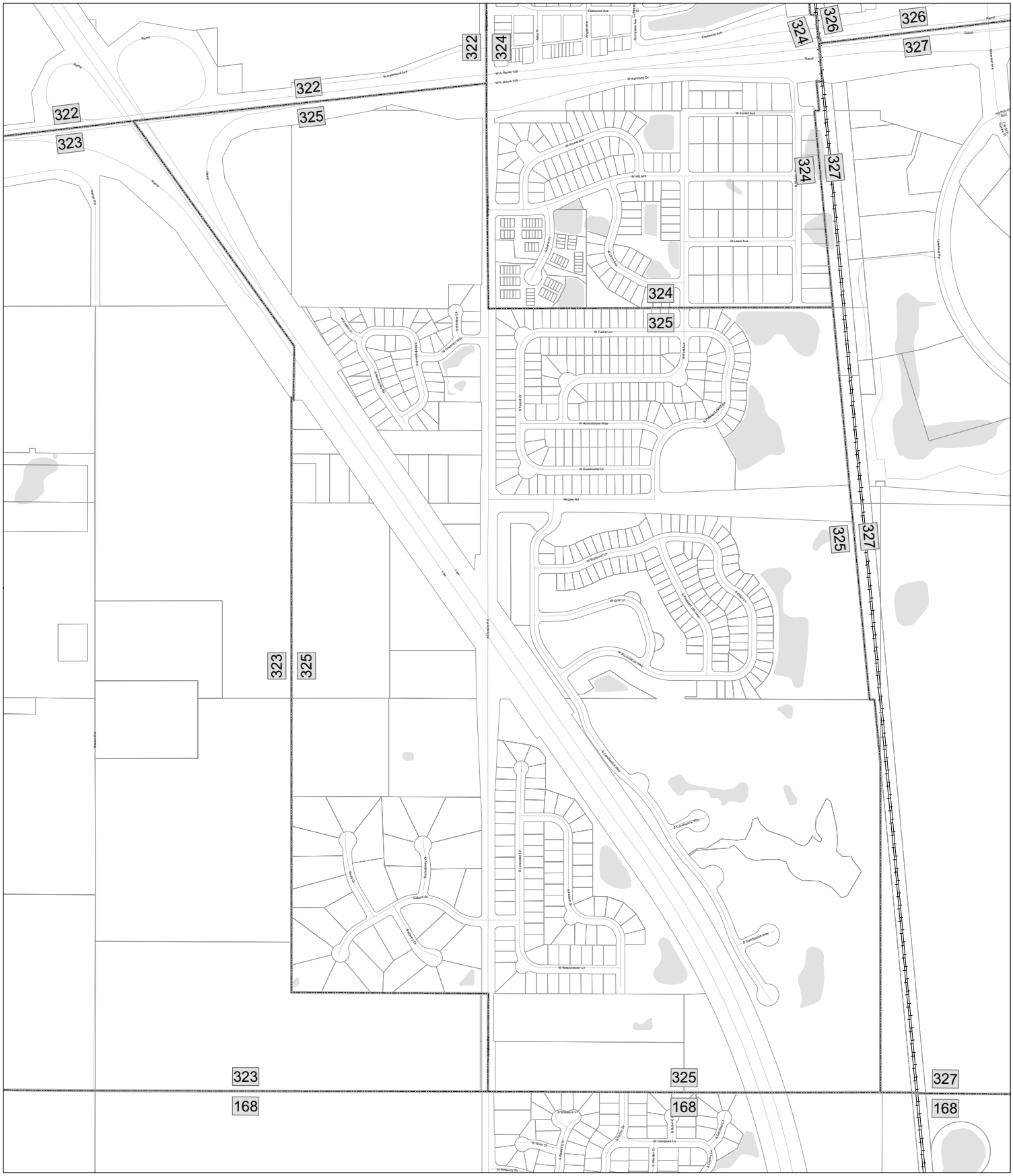

LakeCounty

Prepared By:
Lake County Dept. of Information Technology
GIS/Mapping Division
18 N County St
Waukegan IL 60085
(847) 377-2373

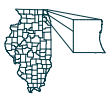

N
W E
S

1 inch = 400 feet

123	Election Precincts		Railroads
	Election Precincts		Roads
	Parcels		Bodies of Water

15-0047

Lake County Election Precinct 326

324
326
327
Jeffery Ave
Ogilesby Ave
W Ogilesby Ave
W Charles Ave
Woodcrest Ct
Russell Ave
Sutherland Dr
Shepherdess Dr
Guyenne Ct
Cambridge Dr
Northwood Ave
Lake Park Ave
New Haven Ave
Longmeadow Dr
Chatham Ave
Wakeford Way
Cathwood Pl
Cornell Ave
Belvidere Rd
Murphy St
Wood St
Ray St
Hy St
Ramp
W Kennedy Dr
W Forest Ave
W Hill Ave
Northwood Blvd
N Mulberry Blvd
Greenleaf Ave
Grand Ave
Hunt Club Rd
Hatch Dr
Hatch Ct
Crabtree Ct
Kim Ct
Elm St
Bluff St
Sherwood Ct
Greenleaf Ct
Greenleaf Dr
Greenleaf Pl
Greenleaf St
Greenleaf Ave
Greenleaf Blvd
Greenleaf Pkwy
Greenleaf Trail
Greenleaf Ln
Greenleaf Cir
Greenleaf Ct
Greenleaf Pl
Greenleaf Dr

Lake County Election Precinct 327

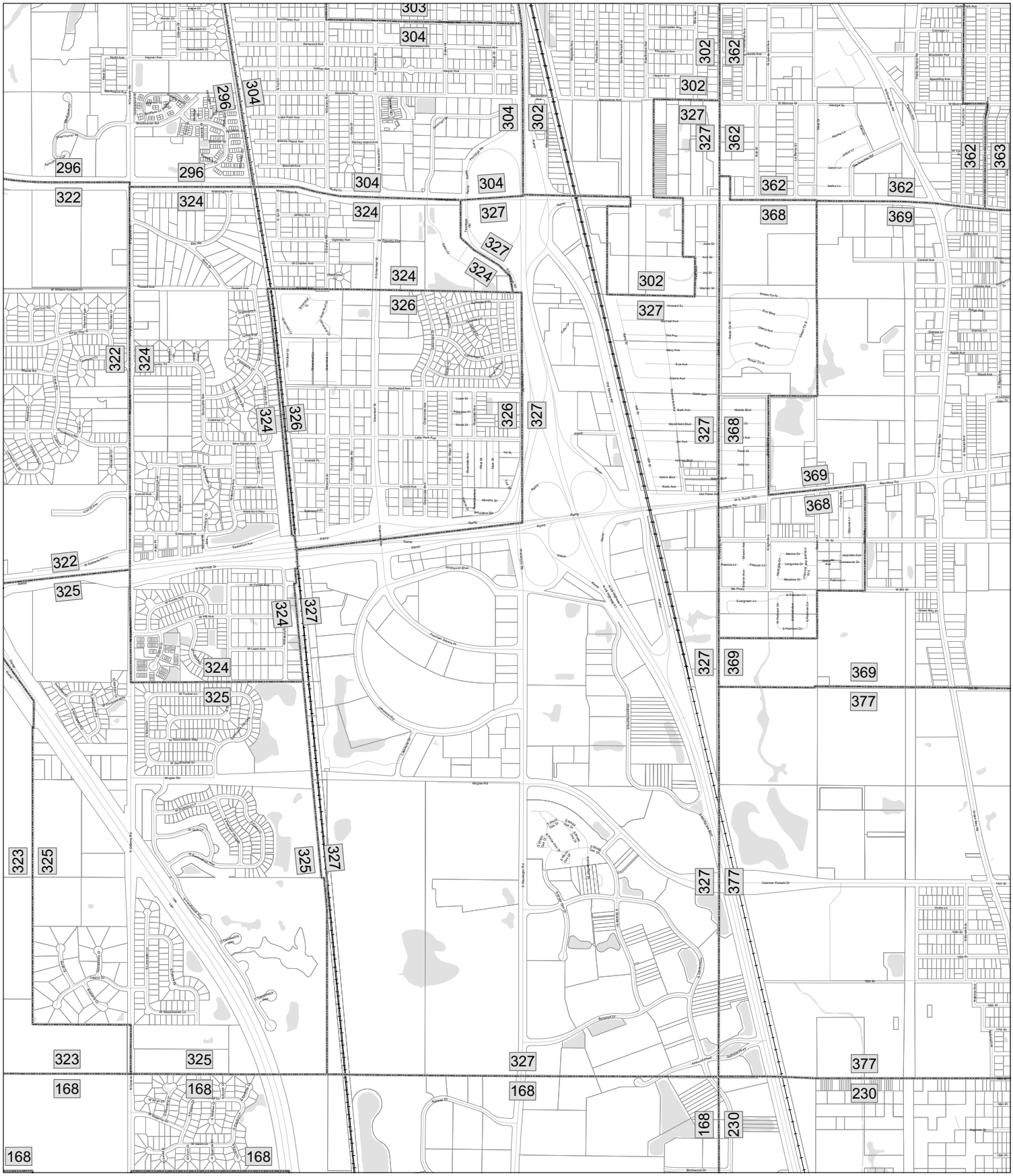

LakeCounty

Prepared By:
Lake County Dept. of Information Technology
GIS/Mapping Division
18 N County St
Waukegan IL 60085
(847) 377-2373

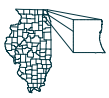

N
W E
S

1 inch = 800 feet

123	Election Precincts		Railroads
	Election Precincts		Roads
	Parcels		Bodies of Water

15-0047

Lake County Election Precinct 368

LakeCounty

Prepared By:
Lake County Dept. of Information Technology
GIS/Mapping Division
18 N County St
Waukegan IL 60085
(847) 377-2373

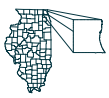

N
W E
S

1 inch = 400 feet

123	Election Precincts		Railroads
	Election Precincts		Roads
	Parcels		Bodies of Water

15-0047

Lake County Election Precinct 372

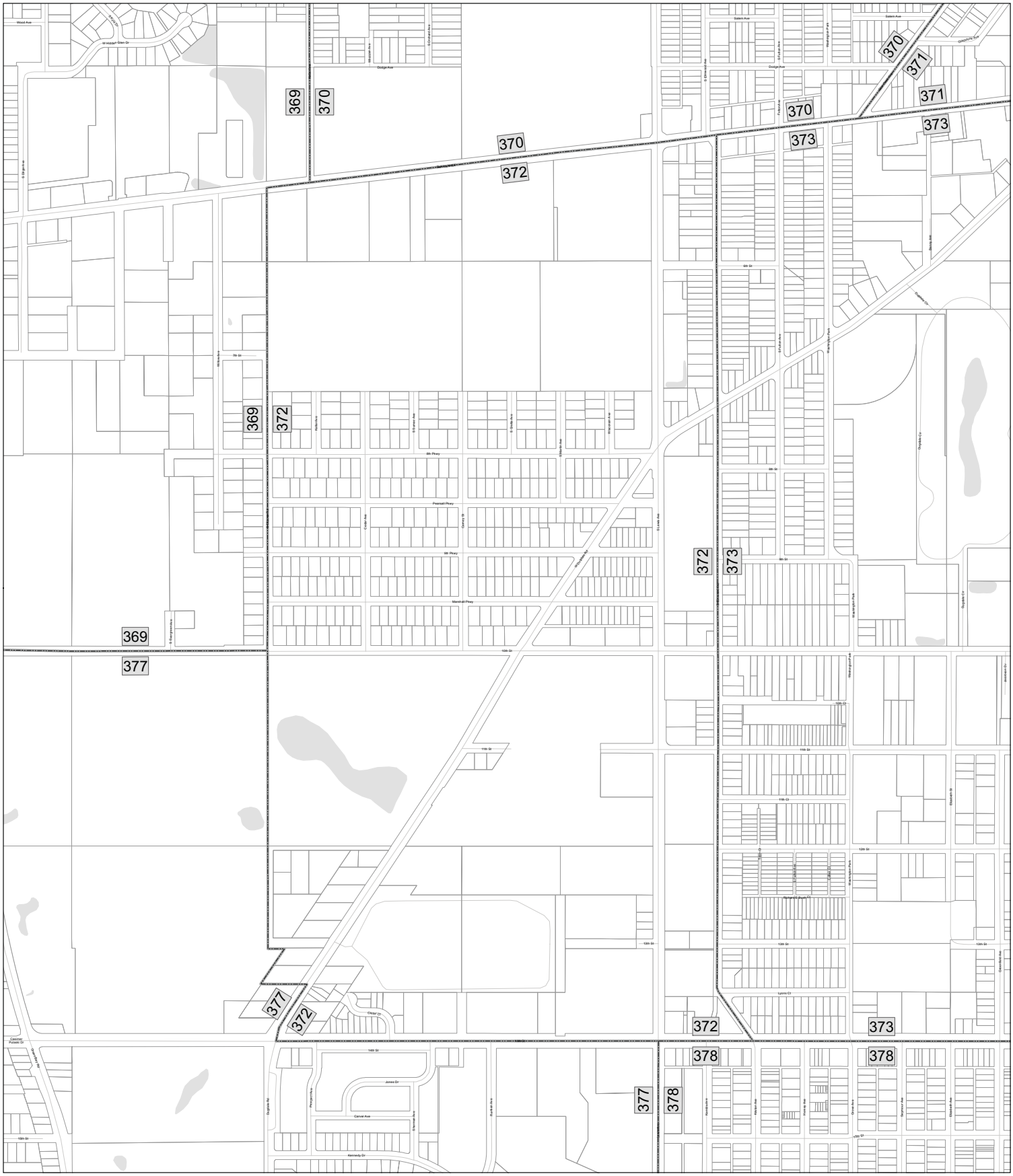

LakeCounty

Prepared By:
Lake County Dept. of Information Technology
GIS/Mapping Division
18 N County St
Waukegan IL 60085
(847) 377-2373

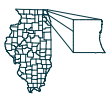

N
W E
S

1 inch = 400 feet

123	Election Precincts		Railroads
	Election Precincts		Roads
	Parcels		Bodies of Water

15-0047

Lake County Election Precinct 373

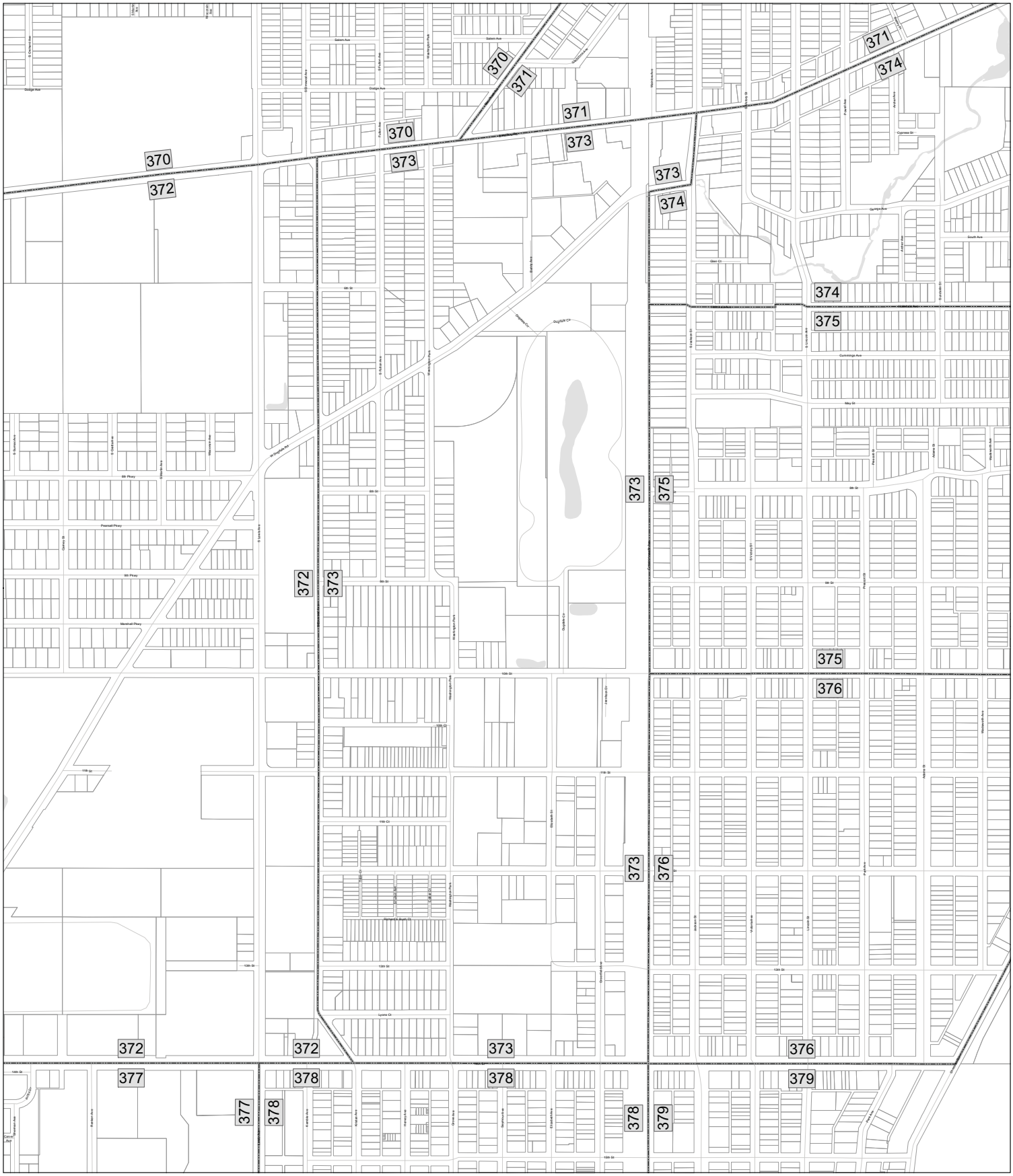
370
371
372
373
374
375
376
377
378
379
Dodge Ave
Salem Ave
Washington Park
Grand Ave
Cypress St
Glen Ct
Cummings Ave
May St
8th St
9th St
10th St
11th St
12th St
13th St
14th St
15th St
Peterson Park Ct
Lyons Ct
Greenwood Ave
Washington Park
Dugdale Ct
Dugdale Cir
Harlem Ave
Hunter Ave
Hickory Ave
Jackson St
Washington Ave
Lincoln St
Fairview
Peterson St
Aurora St
Washington Ave
Grand Ave
Seymour Ave
Elizabeth Ave
Park Ave
Cedar Ave
Pearson Ave
Harlem Ave
Hickory

Lake County Election Precinct 376

LakeCounty

Prepared By:
Lake County Dept. of Information Technology
GIS/Mapping Division
18 N County St
Waukegan IL 60085
(847) 377-2373

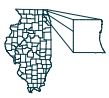

1 inch = 300 feet

123	Election Precincts		Railroads
	Election Precincts		Roads
	Parcels		Bodies of Water

15-0047

Lake County Election Precinct 377

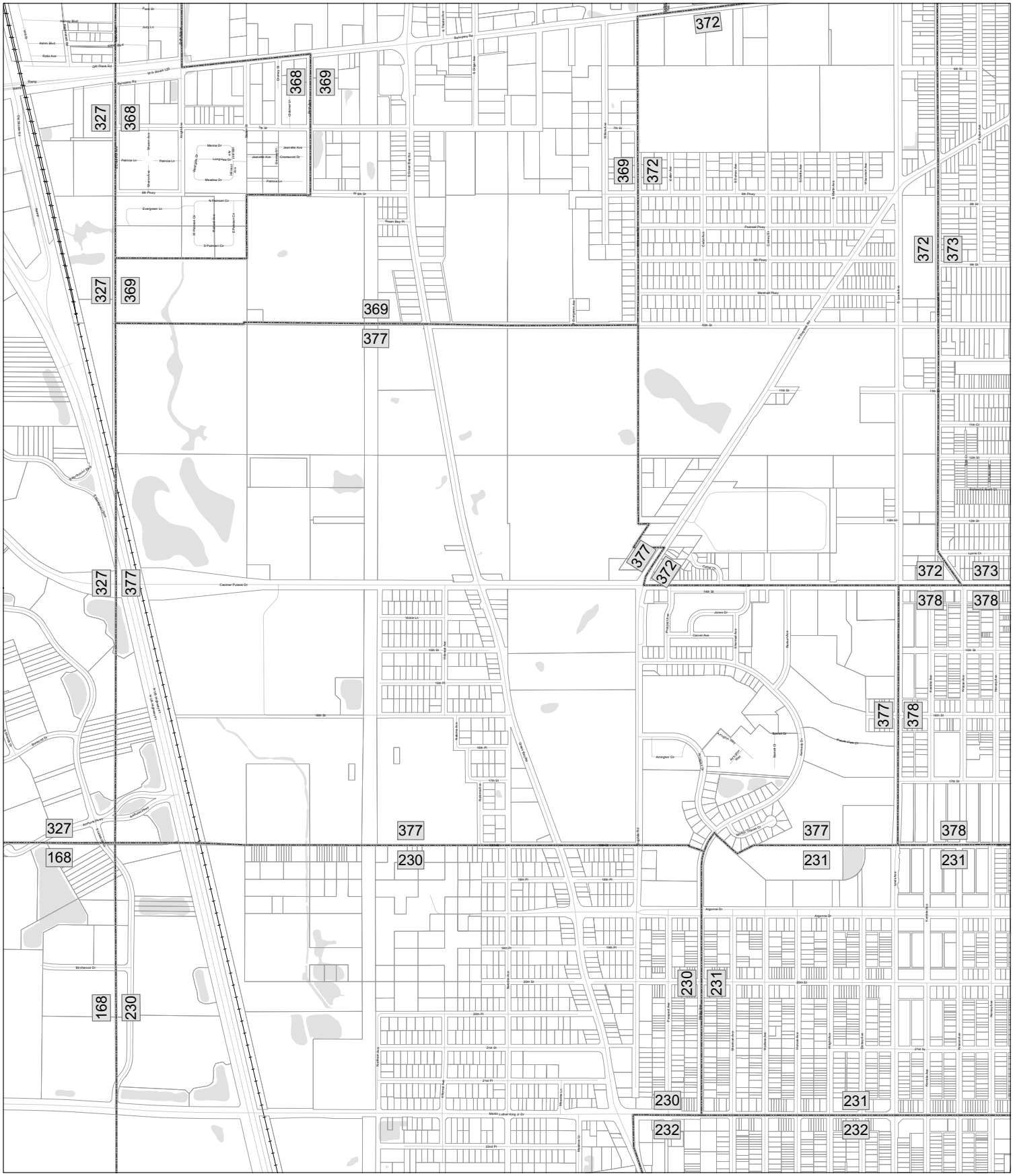

LakeCounty

Prepared By:
Lake County Dept. of Information Technology
GIS/Mapping Division
18 N County St
Waukegan IL 60085
(847) 377-2373

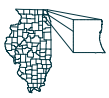

N
W E
S

1 inch = 600 feet

123	Election Precincts		Railroads
	Election Precincts		Roads
	Parcels		Bodies of Water

15-0047

Lake County Election Precinct 378

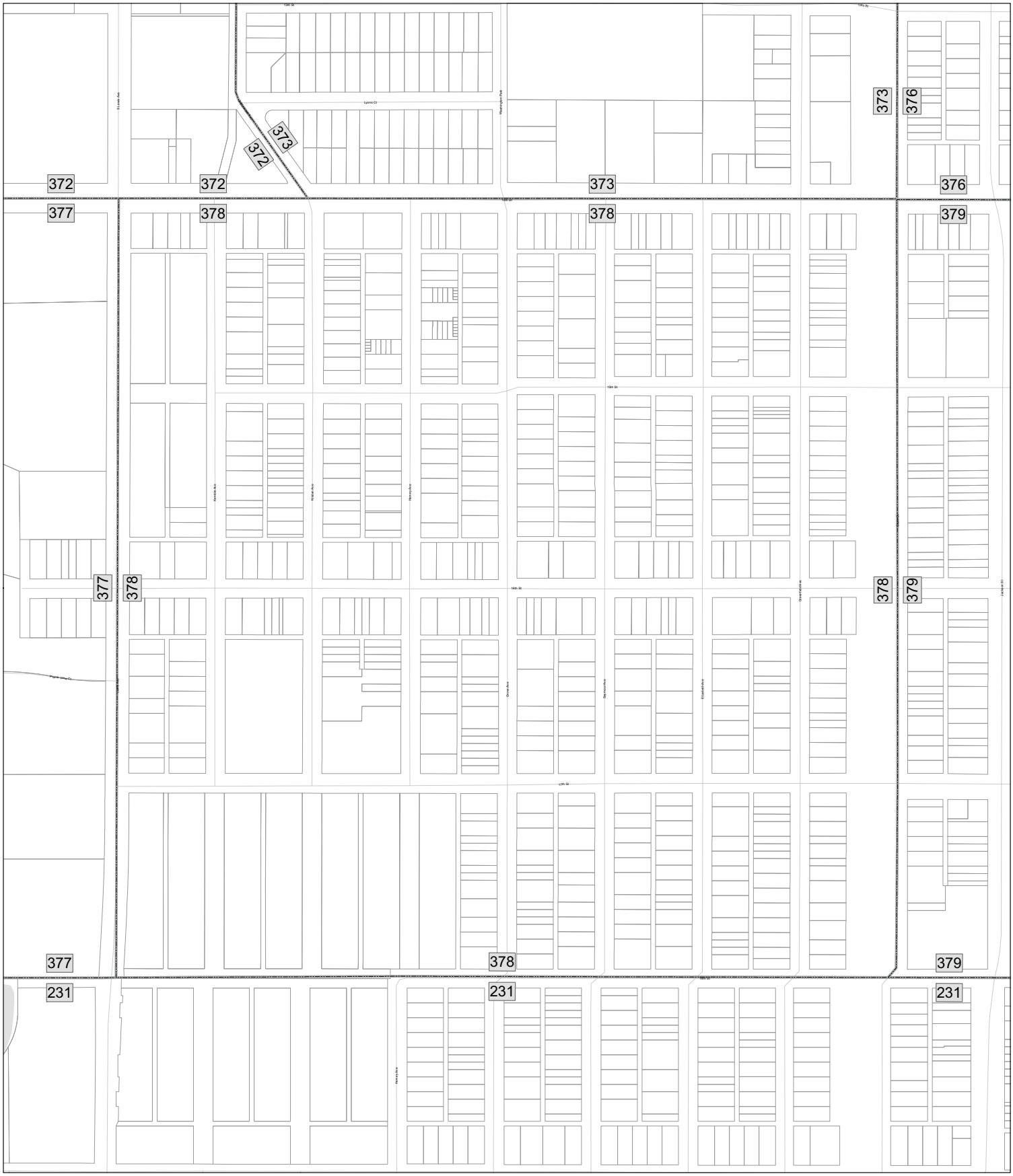

LakeCounty

Prepared By:
Lake County Dept. of Information Technology
GIS/Mapping Division
18 N County St
Waukegan IL 60085
(847) 377-2373

1 inch = 200 feet

123	Election Precincts		Railroads
	Election Precincts		Roads
	Parcels		Bodies of Water

15-0047

Lake County Election Precinct 379

LakeCounty

Prepared By:
Lake County Dept. of Information Technology
GIS/Mapping Division
18 N County St
Waukegan IL 60085
(847) 377-2373

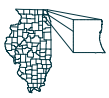

N
W E
S

1 inch = 400 feet

123	Election Precincts	Railroads	
	Election Precincts	Roads	
	Parcels	Bodies of Water	

15-0047