Election Precinct Map Book - State Representative District 57

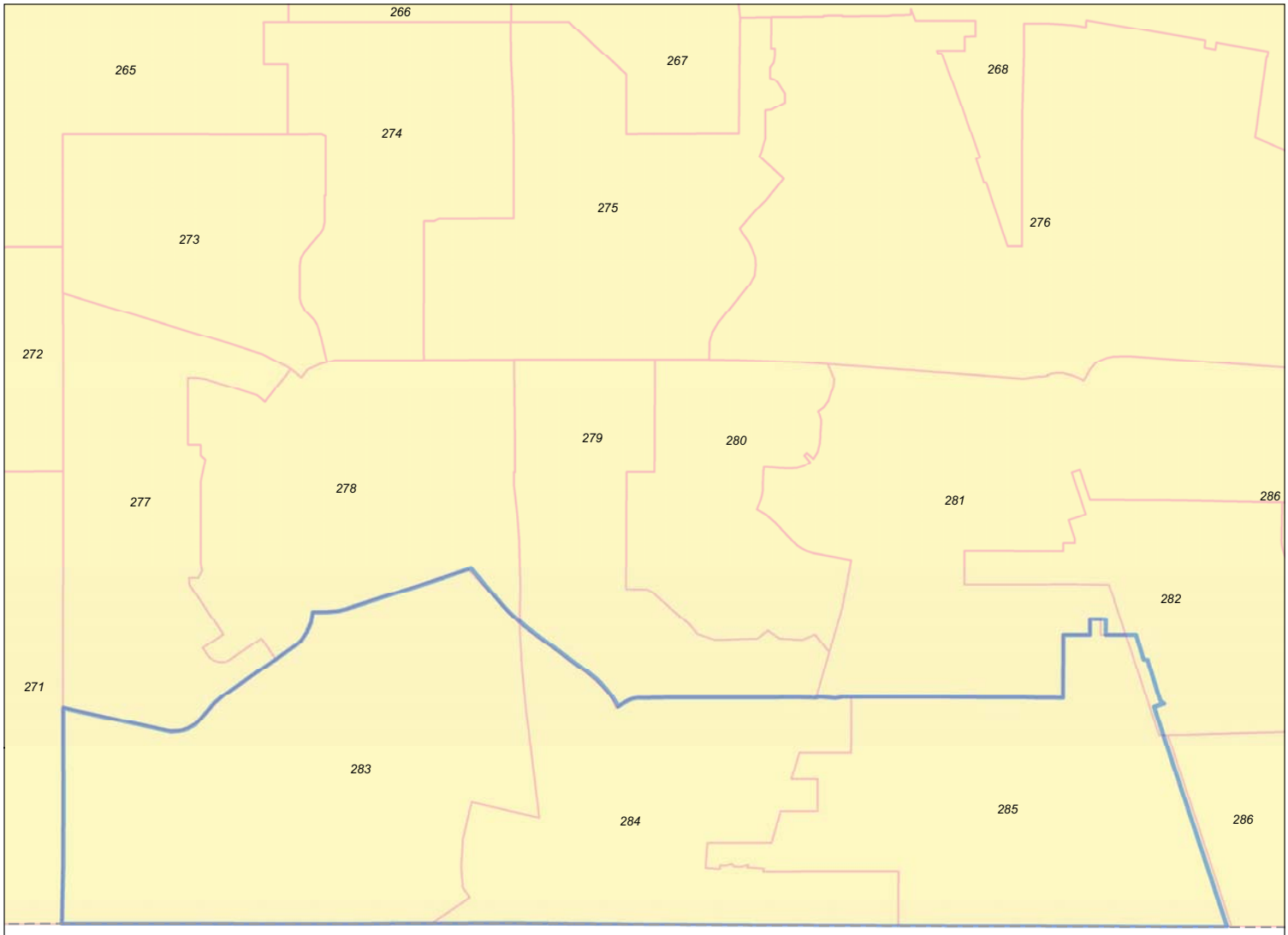

LakeCounty

Prepared By:
Lake County Dept. of Information Technology
GIS/Mapping Division
18 N County St
Waukegan IL 60085
(847) 377-2373

State Representative District

Townships

Election Precincts

Precincts may change after the publication of this map.
Contact the office of the Lake County Clerk at
(847) 377-2400 for current information.

Revised 2014

Lake County Election Precinct 282

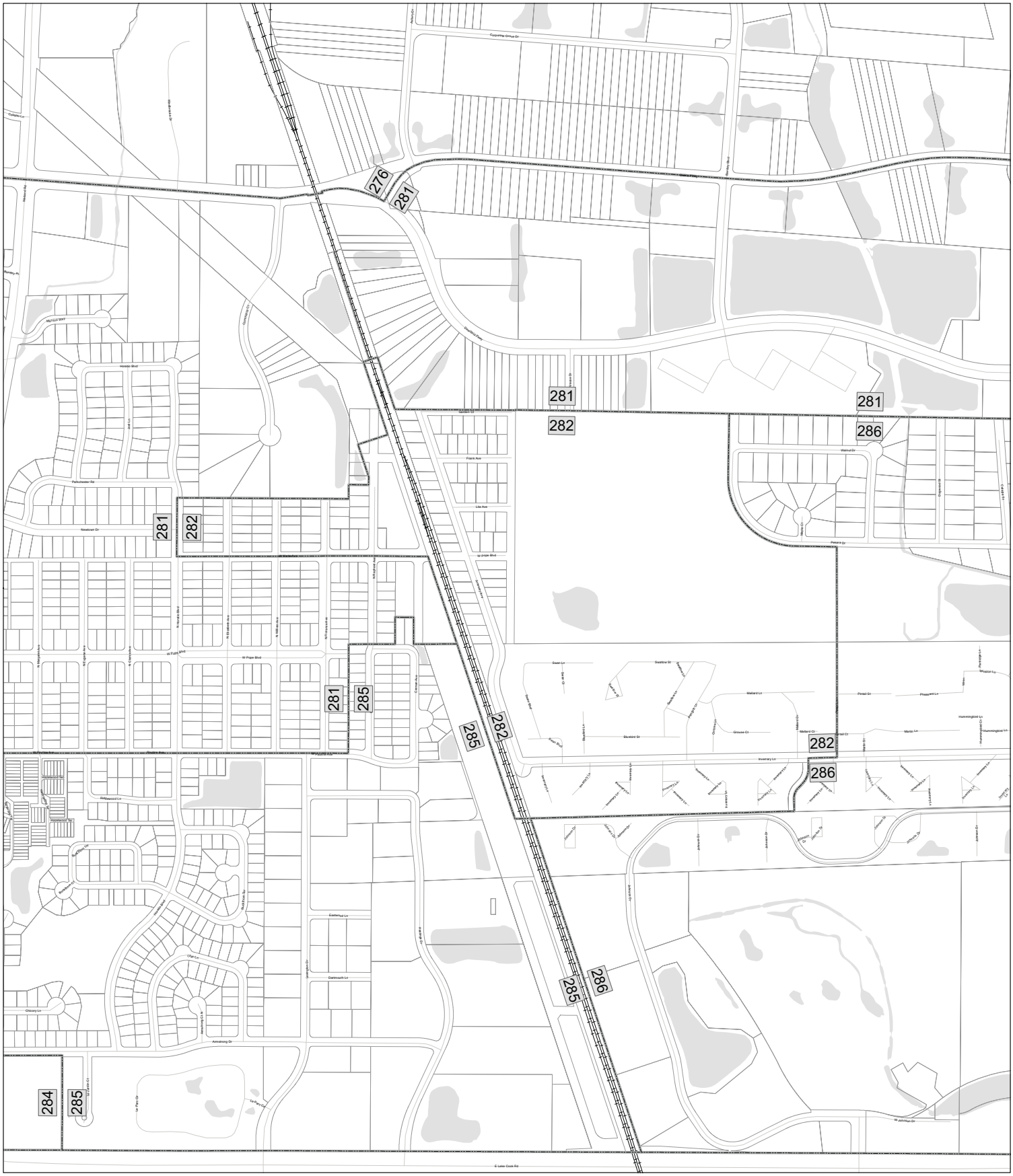

LakeCounty

Prepared By:
Lake County Dept. of Information Technology
GIS/Mapping Division
18 N County St
Waukegan IL 60085
(847) 377-2373

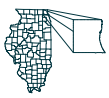

Antioch
Lake Villa
Wauconda
Grayslake
Gurnee
Waukegan
North Chicago
Zion
Beach Park
Wadsworth
Gages Lake
Libertyville
Vernon Hills
Green Oaks
Mundelein
Hawthorn Woods
Round Lake
Fremont
Diamond Lake
Lake Forest
Lake Bluff
Cedar Lake
Ela
Vernon
Indian Creek
Prairie View
Long Grove
Buffalo Grove
Deerfield
Bannockburn
Riverwoods
Kildeer
Tower Lakes
Ivanhoe
Lincolnshire
Bluff City
Half Day
Knollwood
Mettawa
Indian Springs
Hawthorn Woods
Deer Park
Port Barrington
Lake Zurich
Kuper Island
Tri-Point
Ela
Cuba
Fox River Grove
Island Lake
Wauconda
Volo
Grayslake
Gurnee
Waukegan
Zion
Beach Park
Wadsworth
Gages Lake
Libertyville
Vernon Hills
Mundelein
Green Oaks

Lake County Election Precinct 283

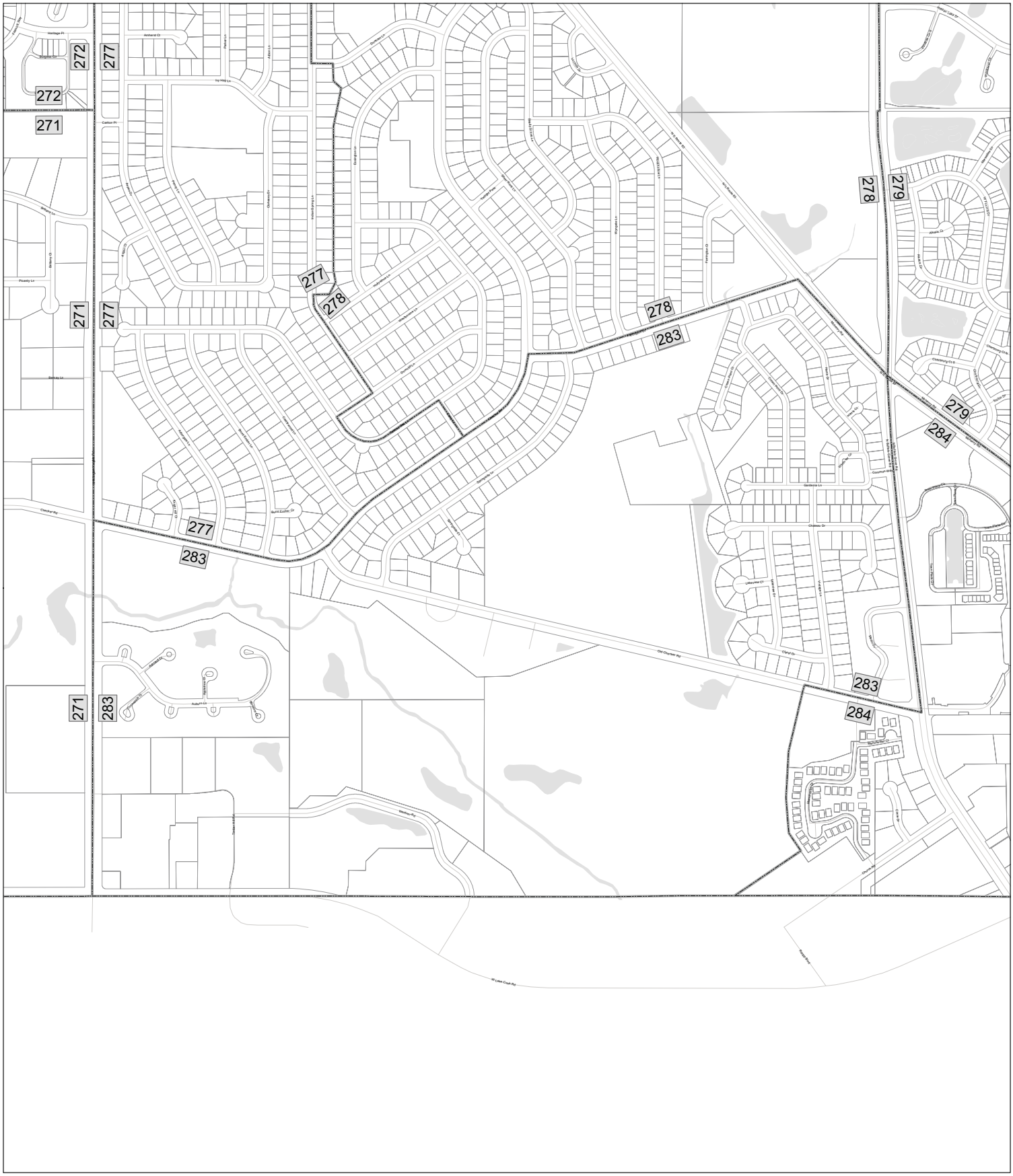

LakeCounty

Prepared By:
Lake County Dept. of Information Technology
GIS/Mapping Division
18 N County St
Waukegan IL 60085
(847) 377-2373

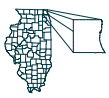

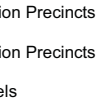

1 inch = 400 feet

123	Election Precincts		Railroads
	Election Precincts		Roads
	Parcels		Bodies of Water

15-0047

Lake County Election Precinct 284

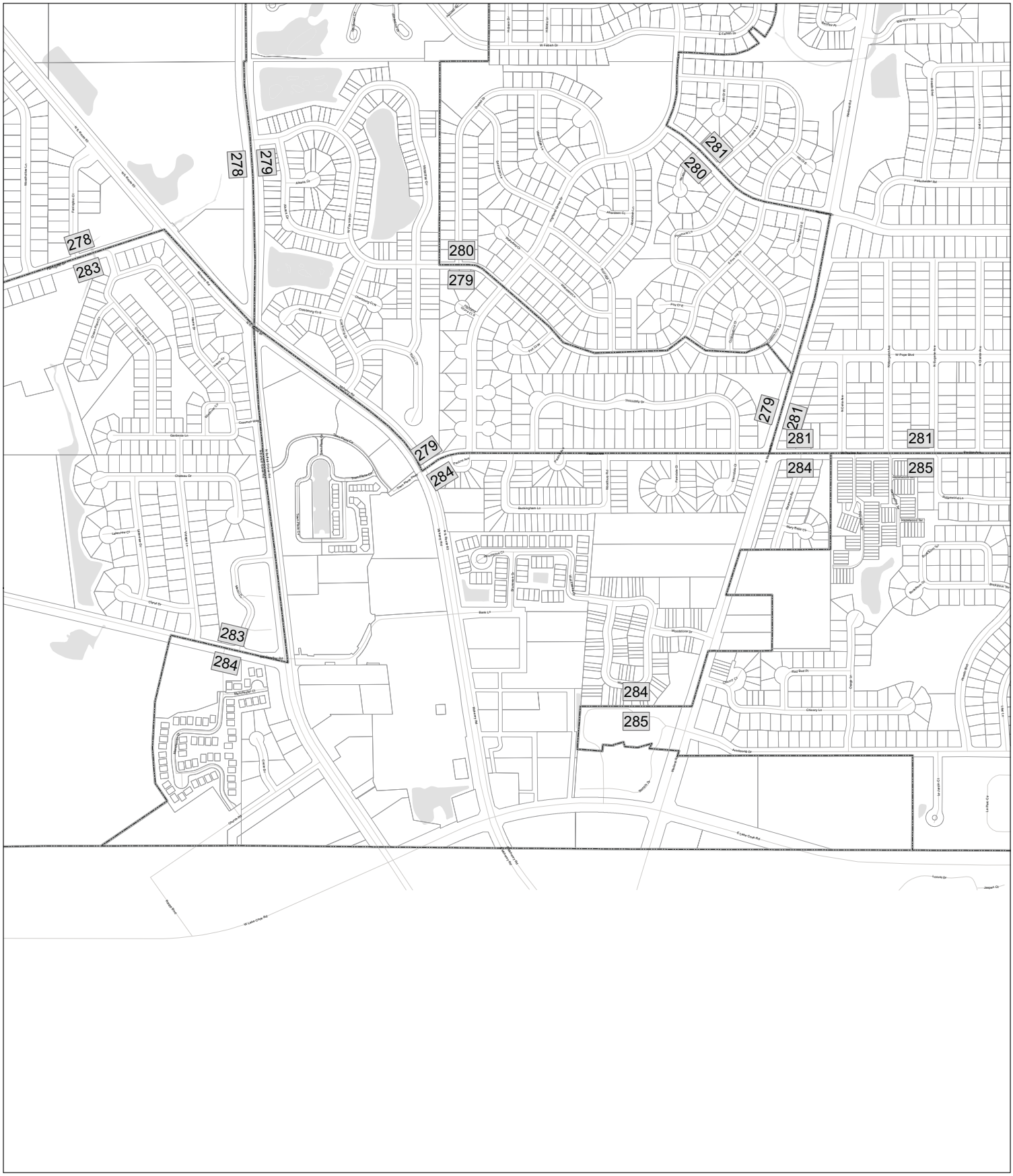

LakeCounty

Prepared By:
Lake County Dept. of Information Technology
GIS/Mapping Division
18 N County St
Waukegan IL 60085
(847) 377-2373

N
W E
S

1 inch = 400 feet

123	Election Precincts		Railroads
	Election Precincts		Roads
	Parcels		Bodies of Water

15-0047

Lake County Election Precinct 285

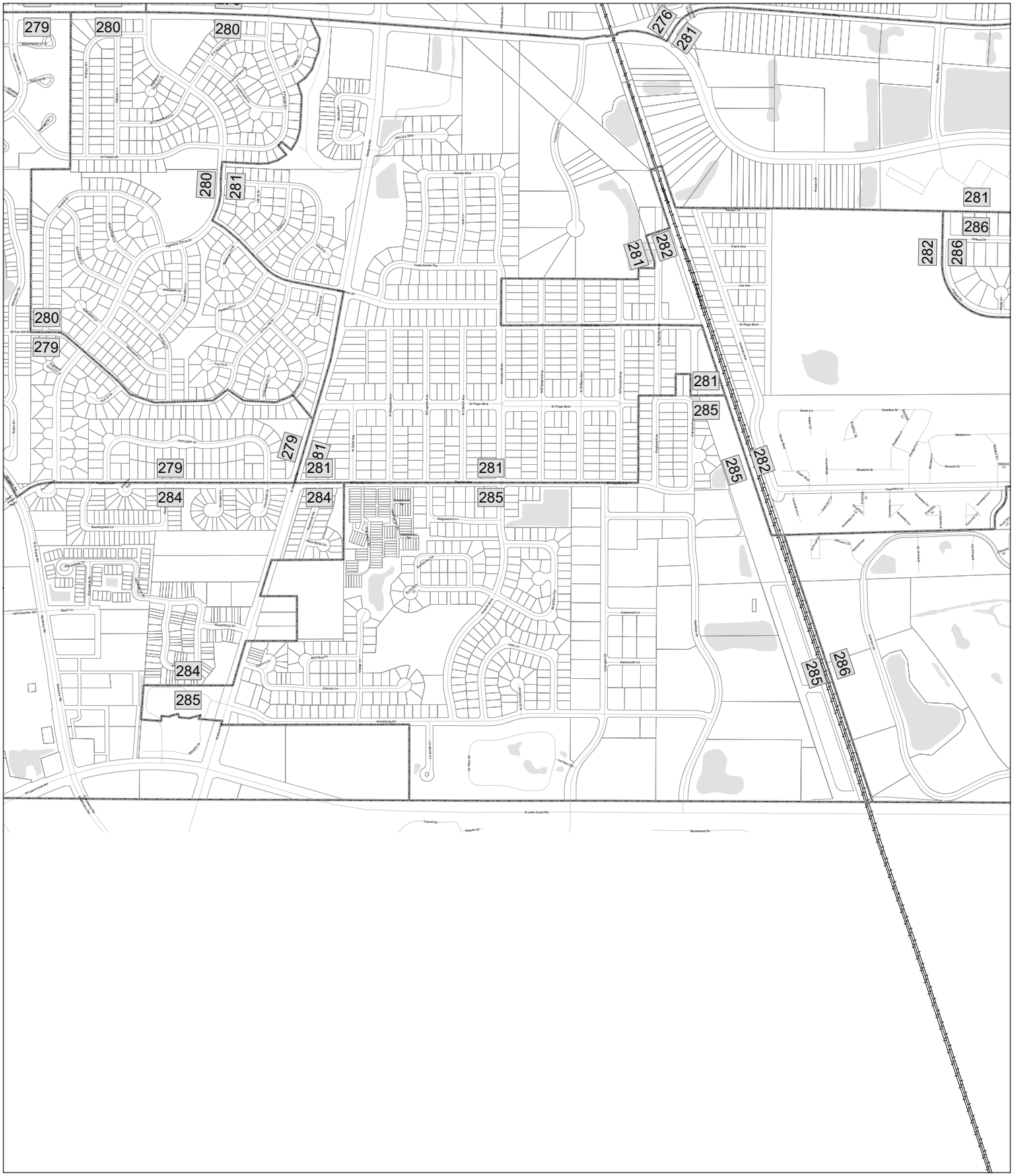

LakeCounty

Prepared By:
Lake County Dept. of Information Technology
GIS/Mapping Division
18 N County St
Waukegan IL 60085
(847) 377-2373

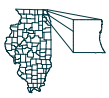

N
W E
S

1 inch = 500 feet

123	Election Precincts		Railroads
	Election Precincts		Roads
	Parcels		Bodies of Water

15-0047