Election Precinct Map Book - State Representative District 59

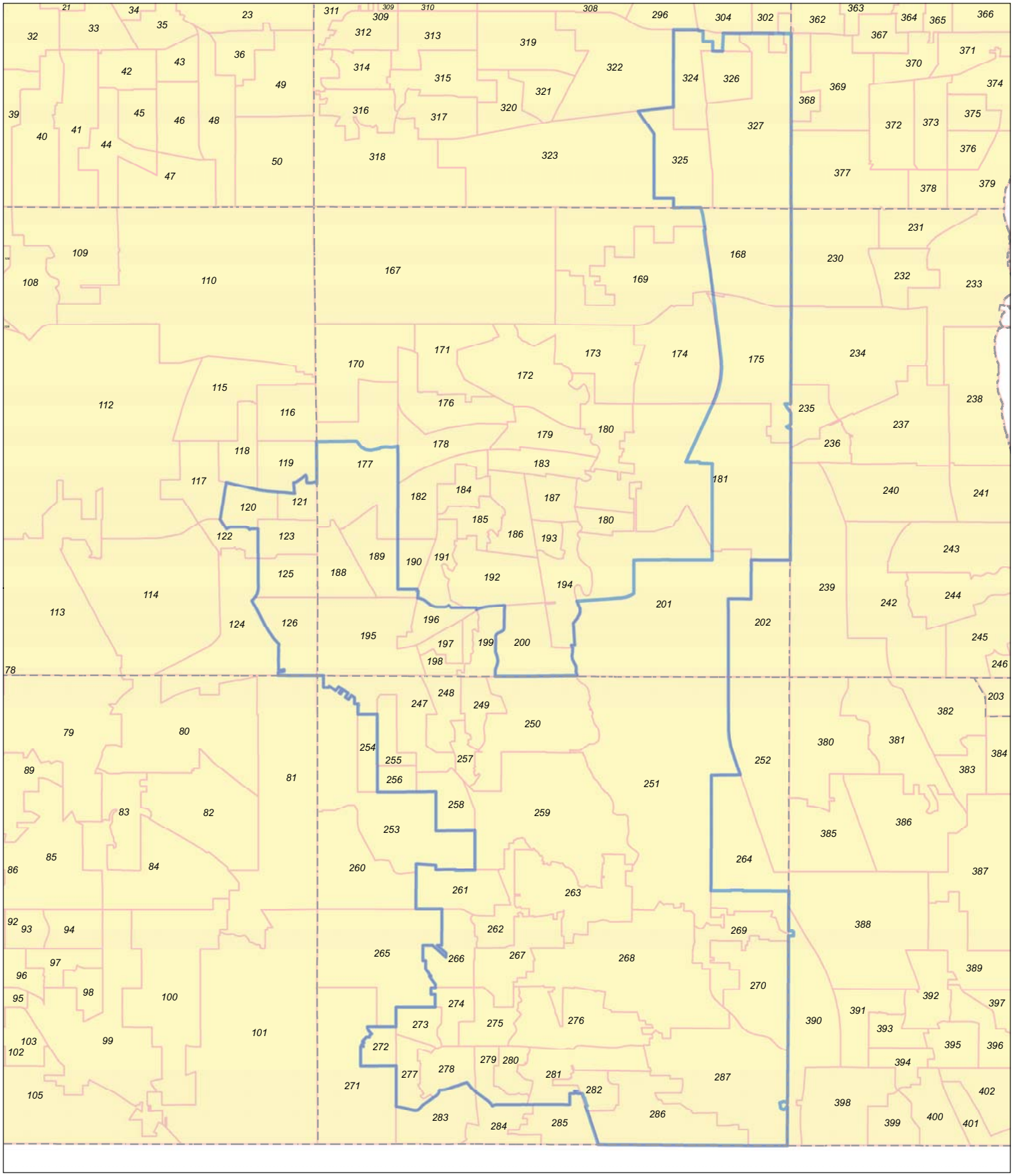

LakeCounty

Prepared By:
Lake County Dept. of Information Technology
GIS/Mapping Division
18 N County St
Waukegan IL 60085
(847) 377-2373

State Representative District

Townships

Election Precincts

Precincts may change after the publication of this map.
Contact the office of the Lake County Clerk at
(847) 377-2400 for current information.

Revised 2014

Lake County Election Precinct 120

LakeCounty

Prepared By:
Lake County Dept. of Information Technology
GIS/Mapping Division
18 N County St
Waukegan IL 60085
(847) 377-2373

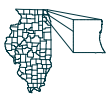

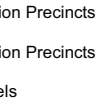

1 inch = 300 feet

123	Election Precincts		Railroads
	Election Precincts		Roads
	Parcels		Bodies of Water

15-0047

Lake County Election Precinct 121

LakeCounty

Prepared By:
Lake County Dept. of Information Technology
GIS/Mapping Division
18 N County St
Waukegan IL 60085
(847) 377-2373

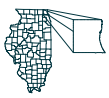

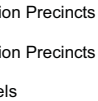

1 inch = 200 feet

123	Election Precincts		Railroads
	Election Precincts		Roads
	Parcels		Bodies of Water

15-0047

Lake County Election Precinct 123

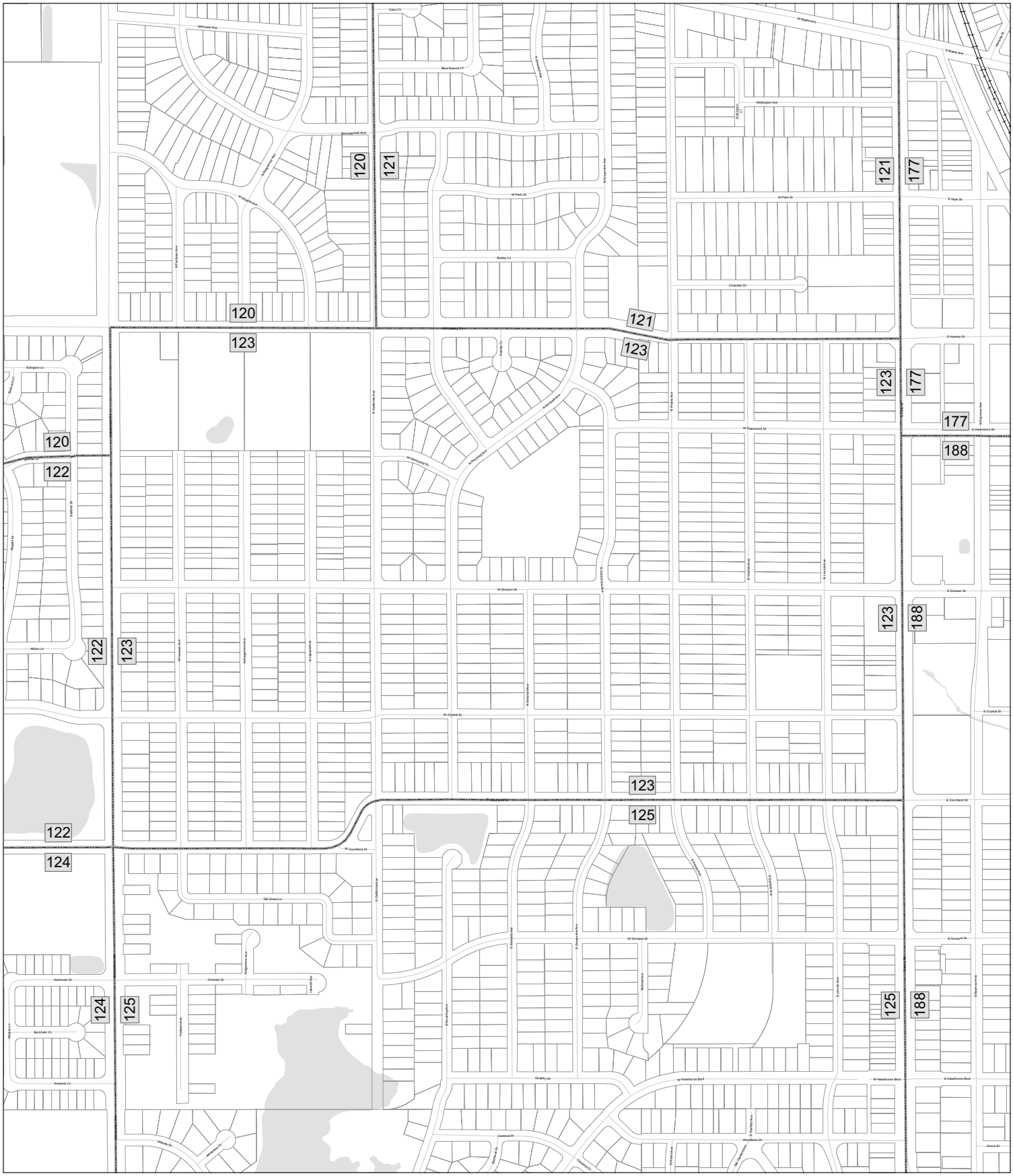

LakeCounty

Prepared By:
Lake County Dept. of Information Technology
GIS/Mapping Division
18 N County St
Waukegan IL 60085
(847) 377-2373

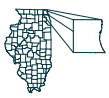

1 inch = 300 feet

123	Election Precincts		Railroads
	Election Precincts		Roads
	Parcels		Bodies of Water

15-0047

Lake County Election Precinct 125

LakeCounty

Prepared By:
Lake County Dept. of Information Technology
GIS/Mapping Division
18 N County St
Waukegan IL 60085
(847) 377-2373

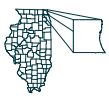

N
W E
S

1 inch = 300 feet

123	Election Precincts		Railroads
	Election Precincts		Roads
	Parcels		Bodies of Water

15-0047

Lake County Election Precinct 126

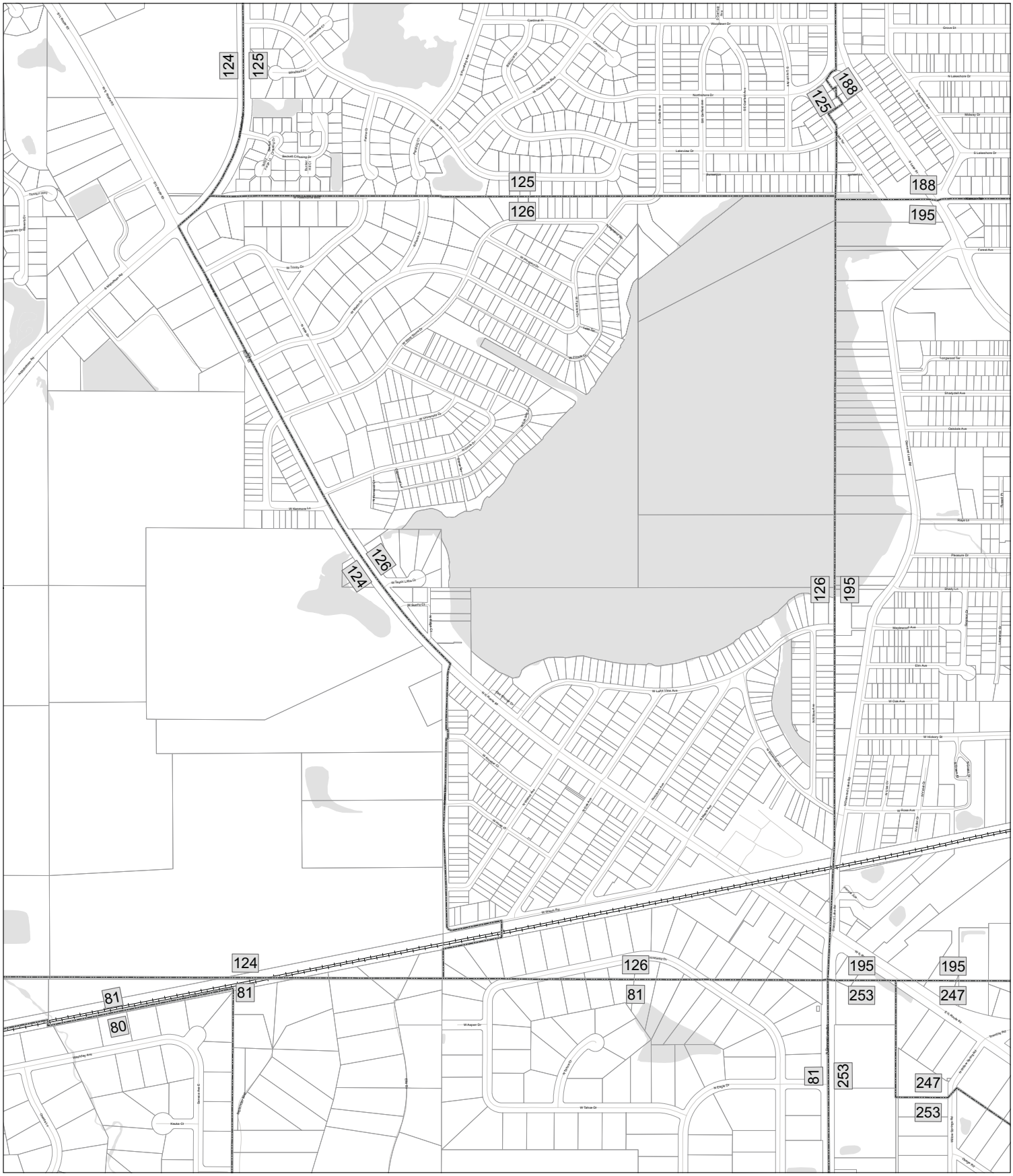

LakeCounty

Prepared By:
Lake County Dept. of Information Technology
GIS/Mapping Division
18 N County St
Waukegan IL 60085
(847) 377-2373

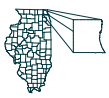

N
W E
S

1 inch = 400 feet

123	Election Precincts		Railroads
	Election Precincts		Roads
	Parcels		Bodies of Water

15-0047

Lake County Election Precinct 168

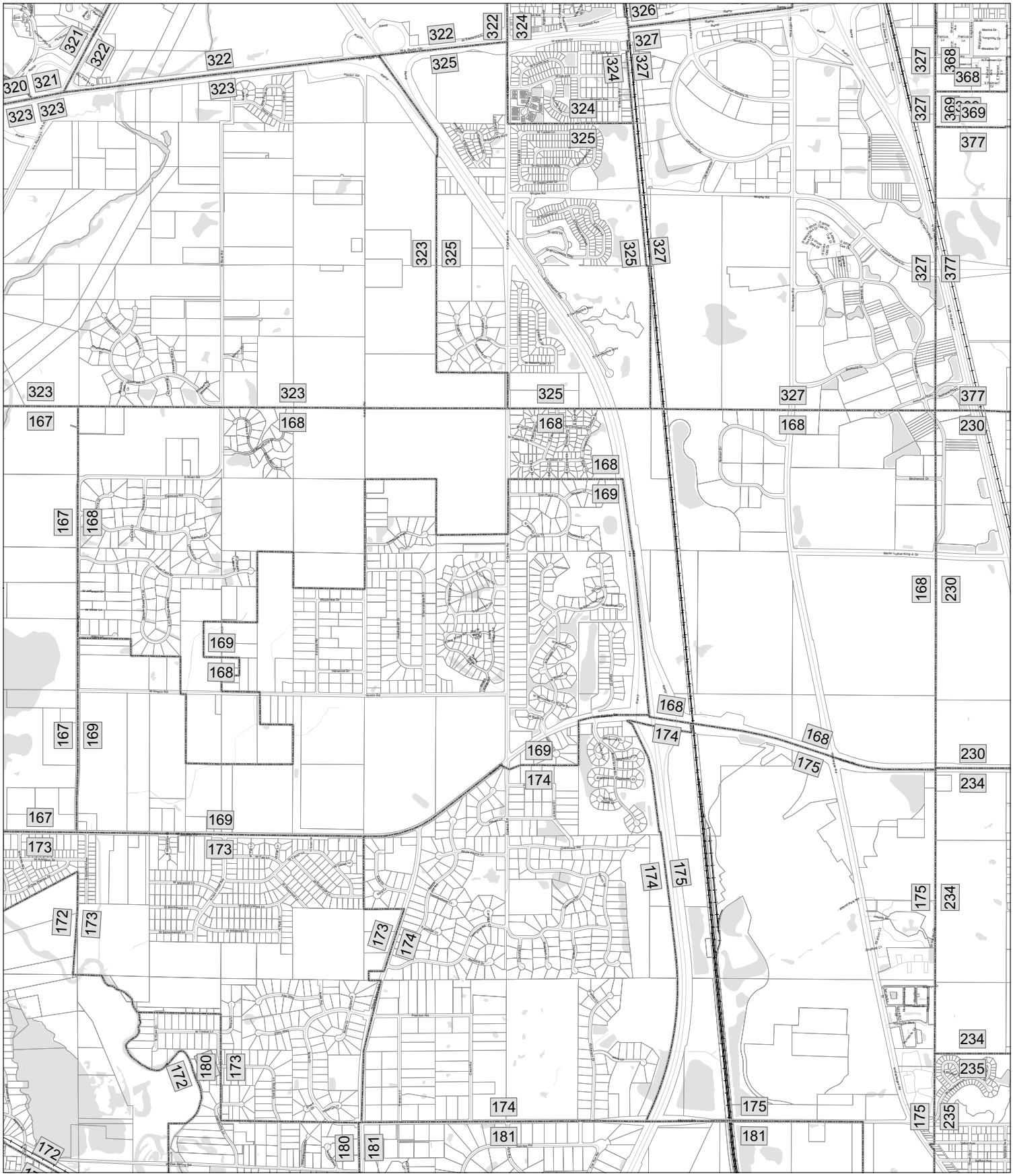

LakeCounty

Prepared By:
Lake County Dept. of Information Technology
GIS/Mapping Division
18 N County St
Waukegan IL 60085
(847) 377-2373

1 inch = 1,100 feet

123 Election Precincts

Election Precincts

Parcels

Railroads

Roads

Bodies of Water

15-0047

Lake County Election Precinct 169

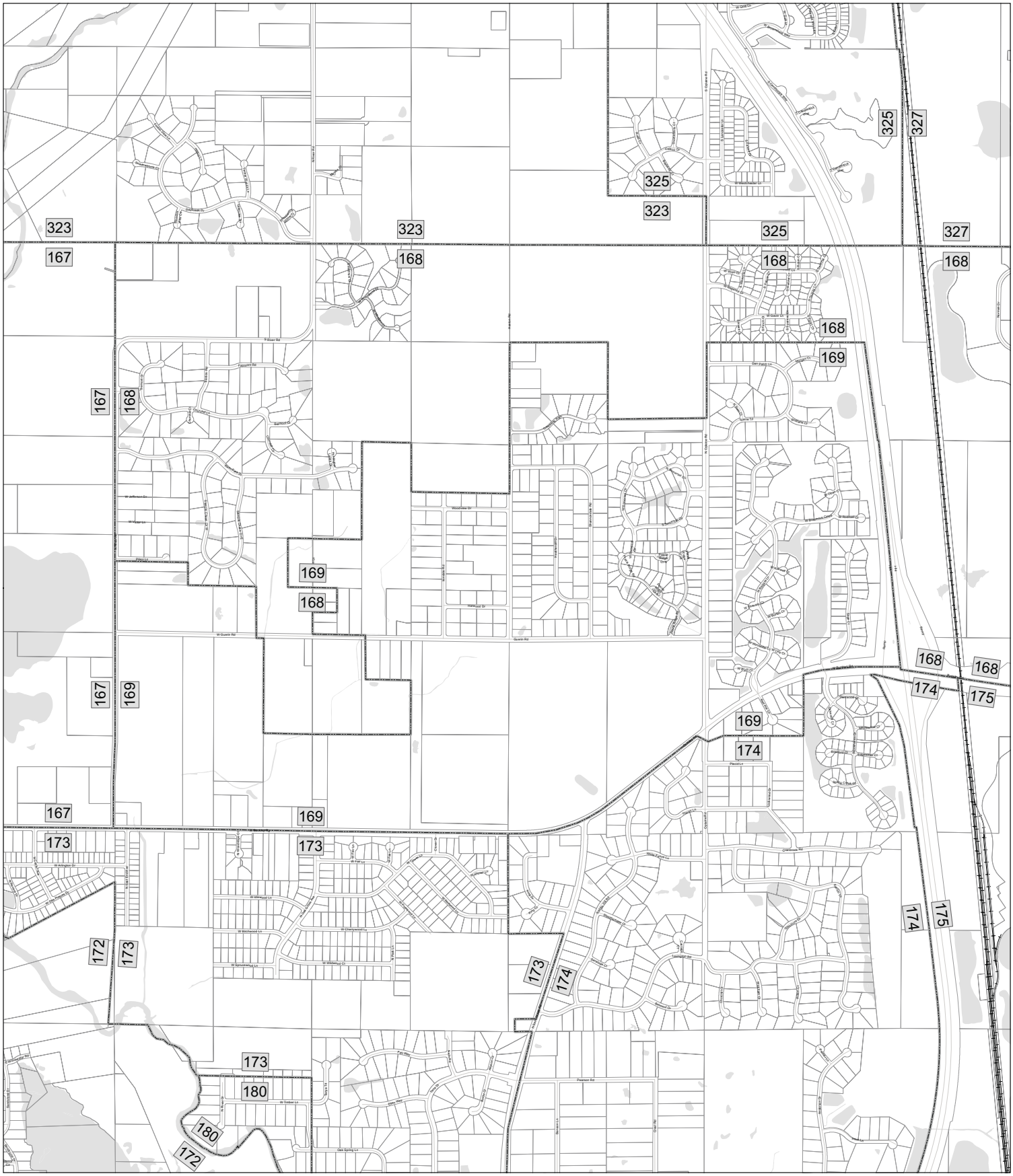

LakeCounty

Prepared By:
Lake County Dept. of Information Technology
GIS/Mapping Division
18 N County St
Waukegan IL 60085
(847) 377-2373

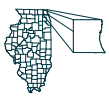

1 inch = 800 feet

123	Election Precincts		Railroads
	Election Precincts		Roads
	Parcels		Bodies of Water

15-0047

Lake County Election Precinct 174

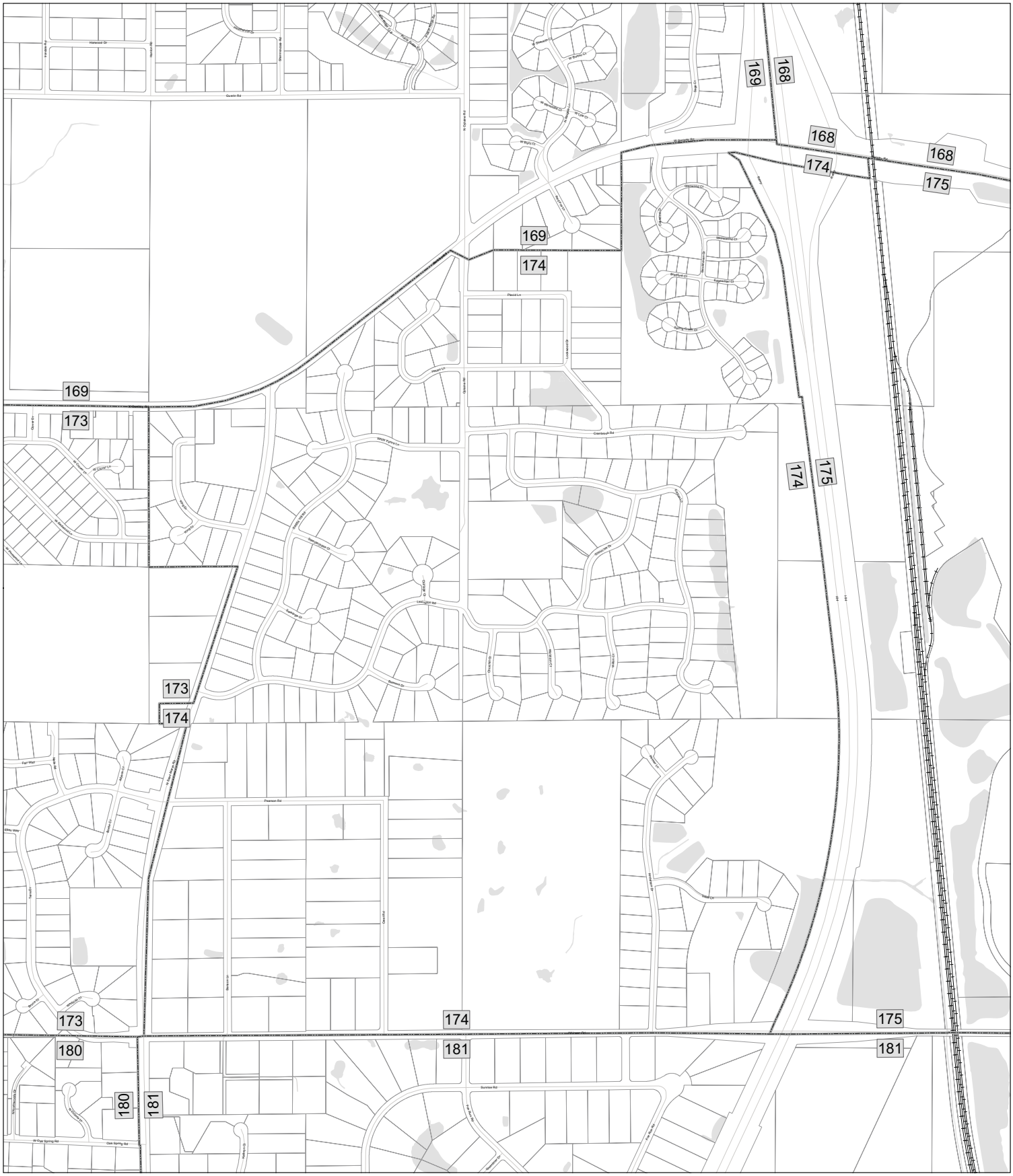

LakeCounty

Prepared By:
Lake County Dept. of Information Technology
GIS/Mapping Division
18 N County St
Waukegan IL 60085
(847) 377-2373

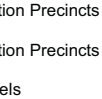

1 inch = 500 feet

123	Election Precincts		Railroads
	Election Precincts		Roads
	Parcels		Bodies of Water

15-0047

Lake County Election Precinct 175

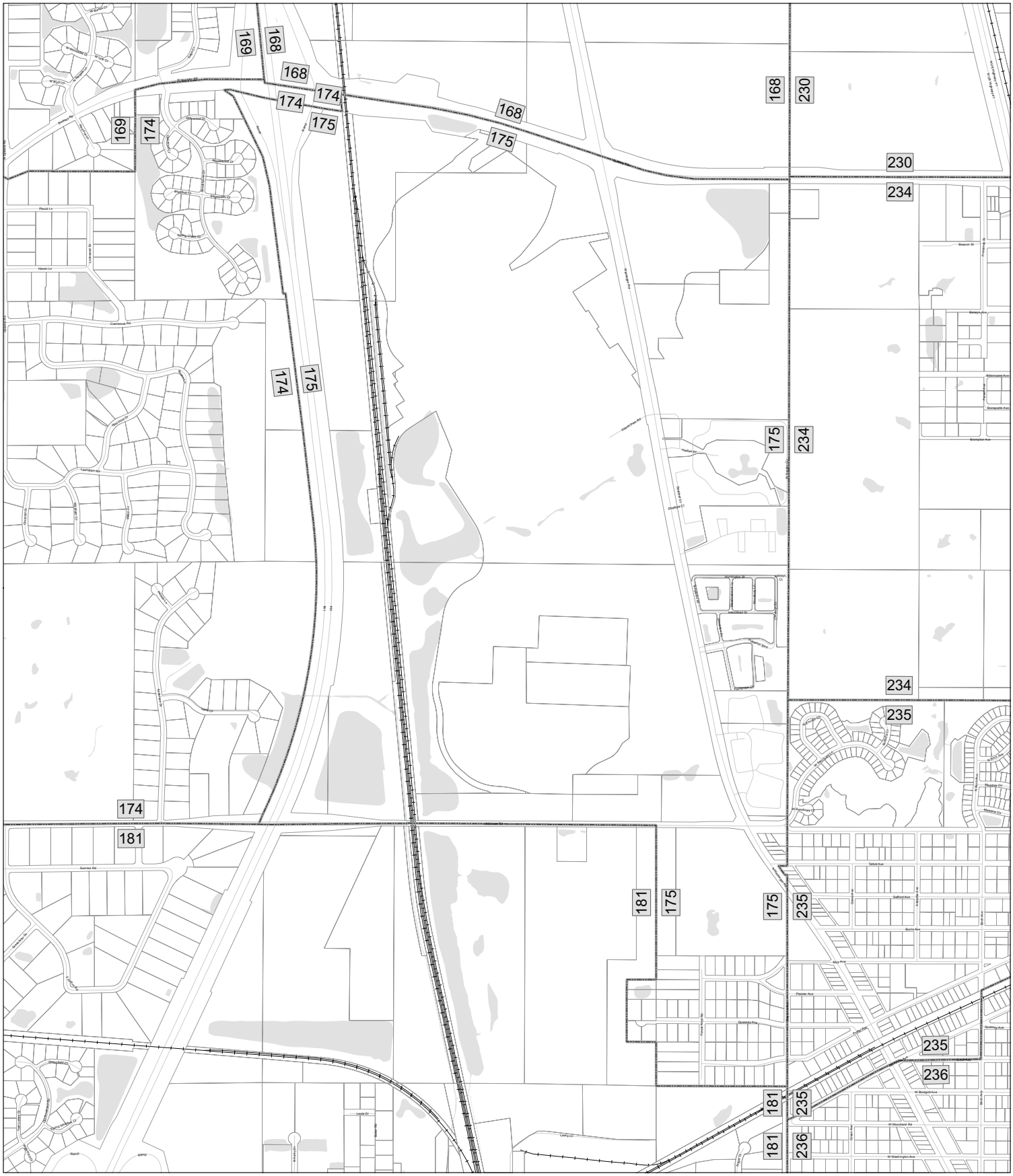
169
168
174
175
230
234
235
236
181
Sunset Rd
Talbot Ave
Salford Ave
Burtis Ave
Muir Ave
Plaster Ave
Gladstone Ave
W Woodland Rd
W Washington Ave
Stirling Cross Dr
Stirling Mill Cir
Stirling Ridge Rd
Leslie Dr
Sterling Ln
Lamp Ln
Hawthorn Dr
Hawthorn Ln
Hawthorn Ct
Hawthorn Pl
Hawthorn Ave
Hawthorn Rd
Hawthorn Cir
Hawthorn Blvd
Hawthorn Pkwy
Hawthorn Ln
Hawthorn Dr

Lake County Election Precinct 177

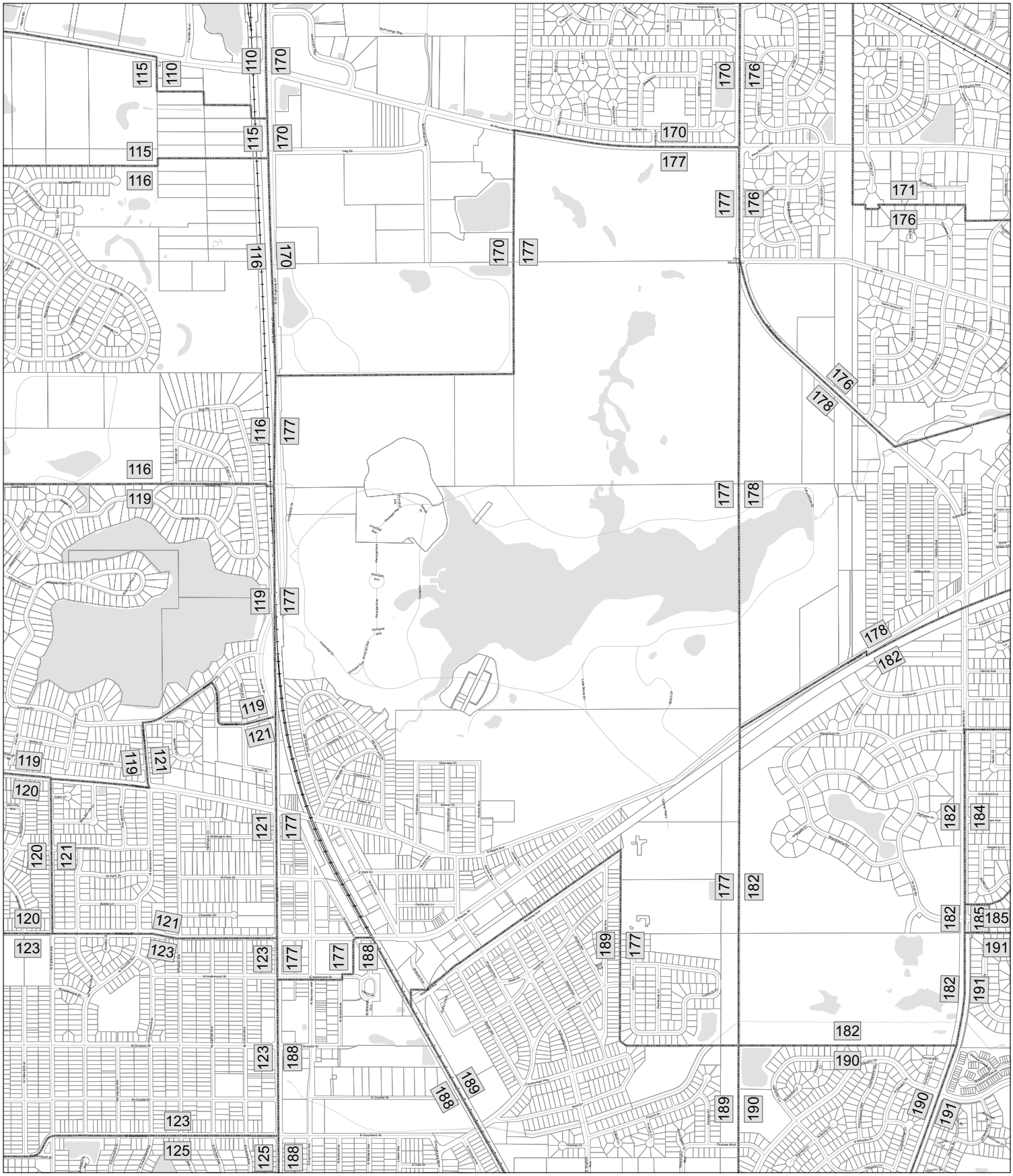

LakeCounty

Prepared By:
Lake County Dept. of Information Technology
GIS/Mapping Division
18 N County St
Waukegan IL 60085
(847) 377-2373

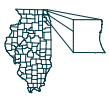

N
W E
S

1 inch = 700 feet

123	Election Precincts		Railroads
	Election Precincts		Roads
	Parcels		Bodies of Water

15-0047

Lake County Election Precinct 181

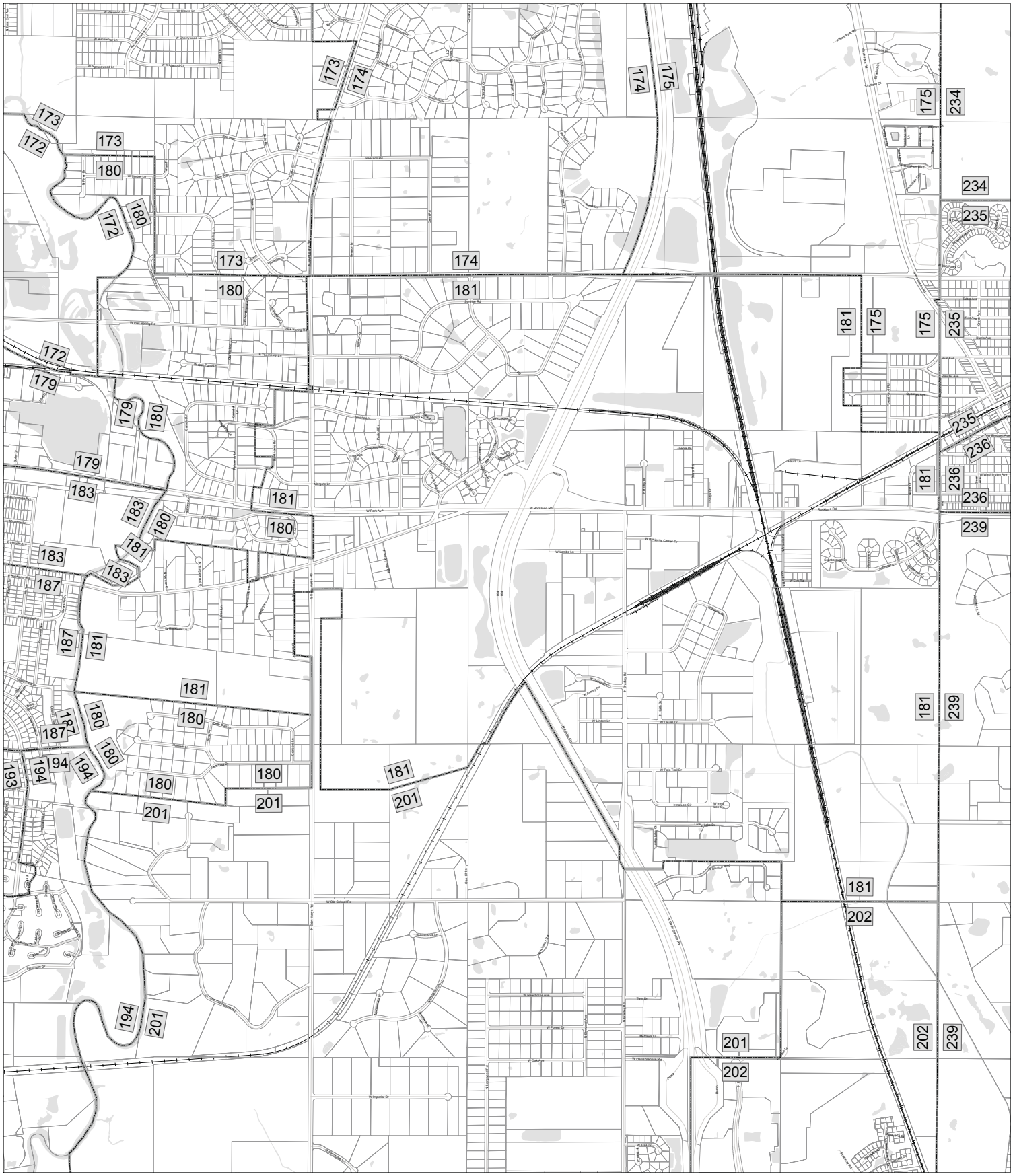

LakeCounty

Prepared By:
Lake County Dept. of Information Technology
GIS/Mapping Division
18 N County St
Waukegan IL 60085
(847) 377-2373

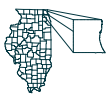

N
W E
S

1 inch = 1,000 feet

123	Election Precincts		Railroads
	Election Precincts		Roads
	Parcels		Bodies of Water

15-0047

Lake County Election Precinct 188

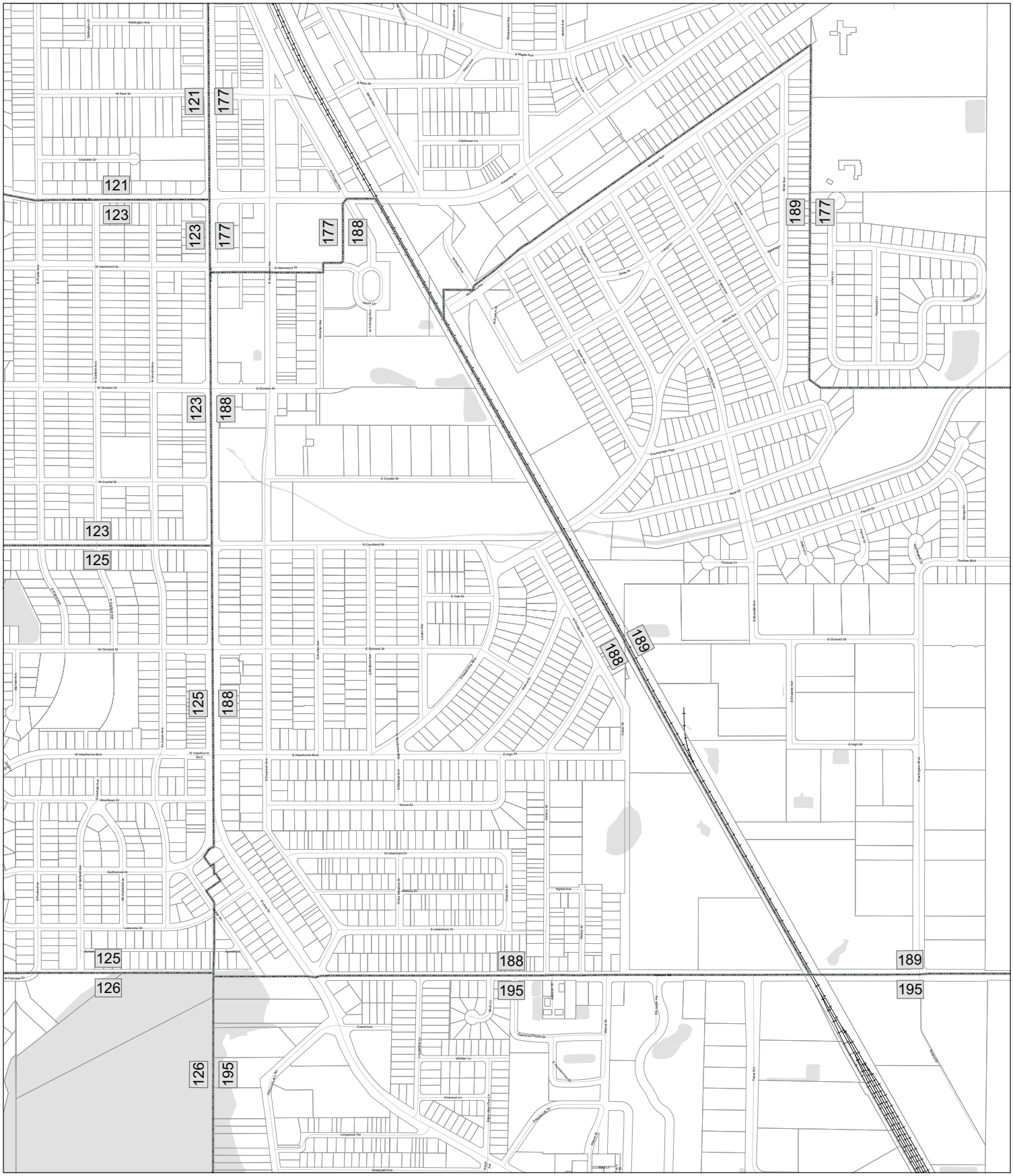
121
177
123
188
125
126
189
195
Wellington Ave
W Park St
Chandler Dr
W Hammond St
E Hammond St
W Division St
E Division St
W Crystal St
E Crystal St
E Courtland St
E Oak St
W Orchard St
E Orchard St
W Hawthorne Blvd
E Hawthorne Blvd
E High St
Woodlawn Dr
Grove St
N Lakeshore Dr
Northshore Dr
Lakeview Dr
S Lakeshore Dr
Forest Ave
Whittier Ln
Emerson Ln
Longwood Ter
Bradyfield Ave
Thomas Ct
Thomas Blvd
Countryside Pkwy
Featherwin Ln
Pembroke Ln
Concord Dr
Hazel St
Hazel Ct
Grove Dr
Hawthorne Dr
Hawthorne Ct
Hawthorne Blvd
Hawthorne Ln
Hawthorne Pl
Hawthorne Ln
Hawthorne Pl
Hawthorne Ln
Hawthorne Pl

Lake County Election Precinct 189

177
188
189
182
190
191
195
196
E Maple Ave
E Park St
Fairhaven Ln
Wayne Ave
Grove St
Lewis St
Oak St
Hillcrest St
Courtsville Hwy
E Crystal St
Hoel Ct
Thomas Ct
Thomas Blvd
E Courtland St
E Oak St
E Orchard St
S Middle Ave
S Shields Ave
E High St
Washington Blvd
E Hawthorne Blvd
Grove St
N Lakeshore Dr
Millbury Dr
S Lakeshore Dr
Agnes Ave
Forest Ave
Whitter Ln
Walnut Ridge Dr
Kingsbridge Dr
Redfield Ln
Stratford Ln
Ballantrae Pl
Oak Hill Dr
Cambridge Ln
Cambridge Cir
Hampton Ln
Hampton Cir
Hampton Dr
Hampton Ct
Hampton Pl
Hampton Way
Hampton Ct
Hampton Pl
Hampton Ln

Lake County Election Precinct 195

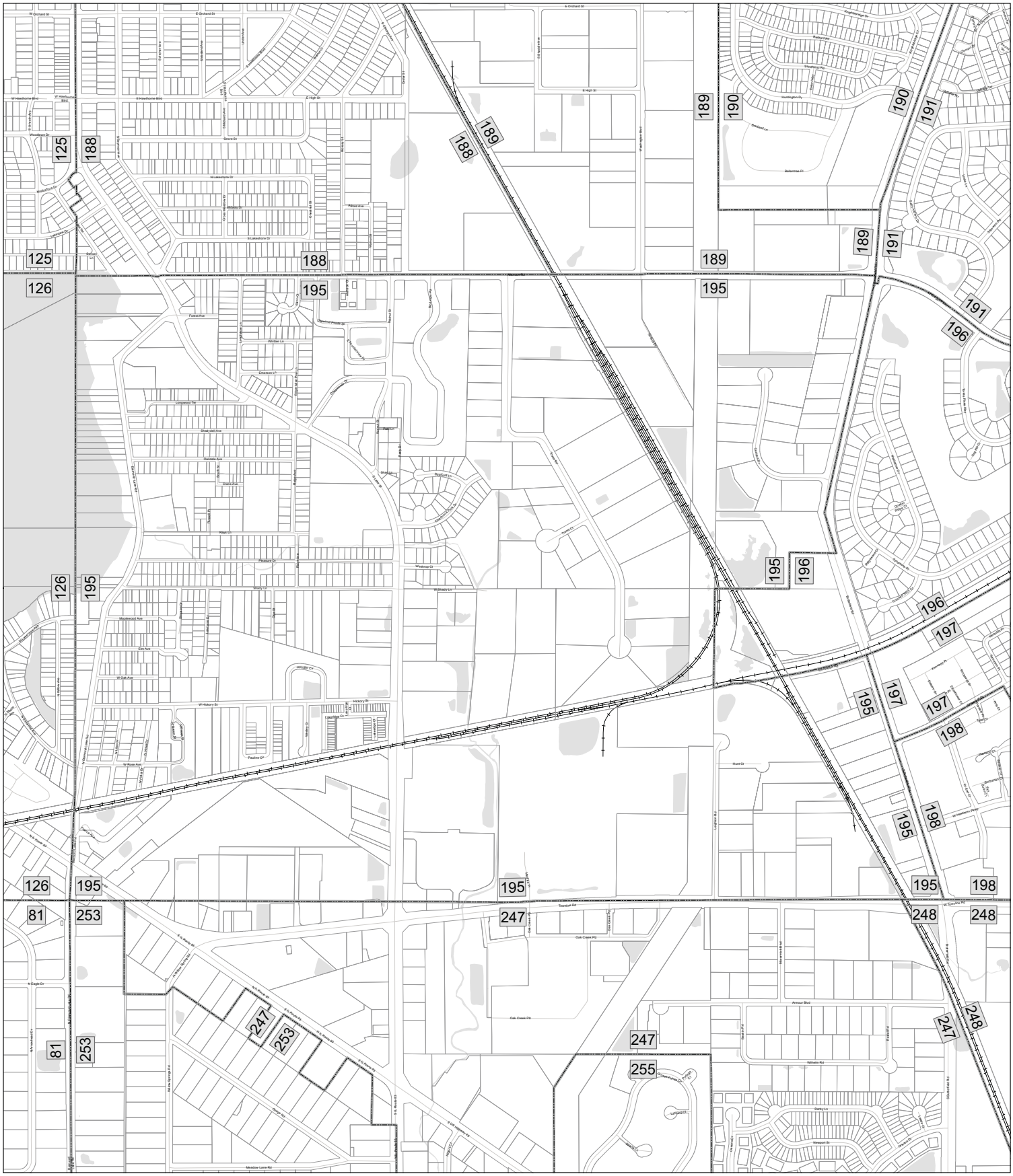

LakeCounty

Prepared By:
Lake County Dept. of Information Technology
GIS/Mapping Division
18 N County St
Waukegan IL 60085
(847) 377-2373

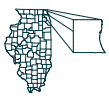

N
W E
S

1 inch = 500 feet

123	Election Precincts		Railroads
	Election Precincts		Roads
	Parcels		Bodies of Water

15-0047

Lake County Election Precinct 196

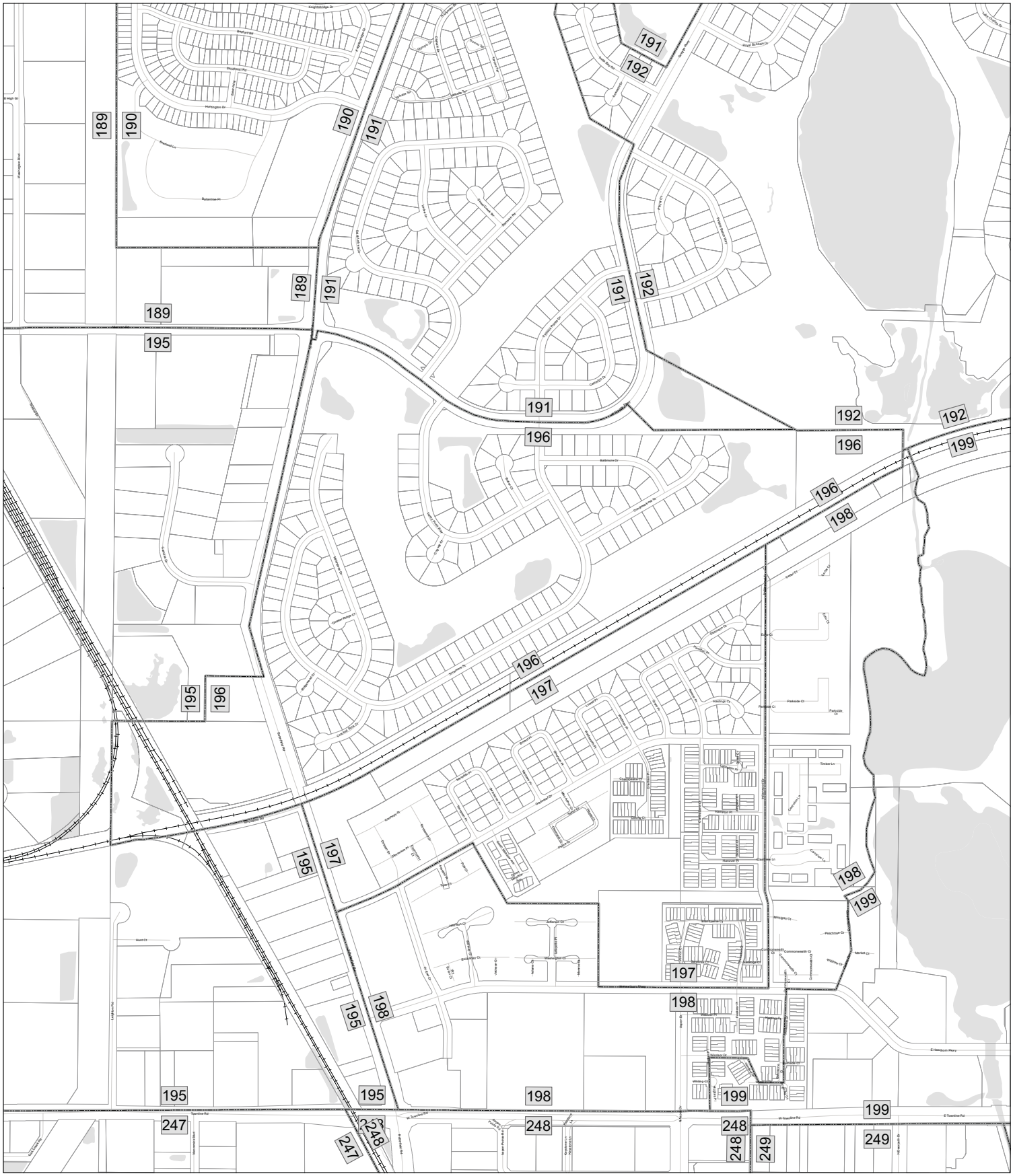
189
190
191
192
195
196
197
198
199
247
248
249
Knightsbridge Dr
Bedford Ln
Hemingway Dr
Washington Blvd
Baltimore Pl
Royal Birkdale Dr
Baltimore Dr
Hunt Ct
Lagoon Rd
Sperling Rd
W Sunset Rd
W Townline Rd
E Townline Rd
E Hawthorn Pkwy
Milwaukee Ave
Wilmot Rd
Wilmot Dr
Nimrod Dr
Parkside Ct
Teeter Ln
Commonwealth Ct
Market Ct
Peachtree Ct
Wilding Ct
Wilding Dr
Hanover Pl
Hanover Ln
Cranbrook Ln
Cranbrook Ct
Cranbrook Dr
Cedar Ct
Cedar Dr
Cedar Ln
Cedar Rd
Cedar Way
Cedar Ridge Ct
Cedar Ridge Dr
Cedar Ridge Rd
Cedar Ridge Way
Cedar Sky Ct
Cedar Sky Dr
Cedar Sky Rd
Cedar Sky Way
Cedar Trail Dr
Cedar Trail Ln
Cedar Trail Rd
Cedar Trail Way
Cedar Vista Dr
Cedar Vista Ln
Cedar Vista Rd
Cedar Vista Way
Cedar Way
Cedar Wood Ct
Cedar Wood Dr
Cedar Wood Ln
Cedar Wood Rd
Cedar Wood Way
Cedar Yard Ct
Cedar Yard Dr
Cedar Yard Ln
Cedar Yard Rd
Cedar Yard Way
Cedar Zone Ct
Cedar Zone Dr
Cedar Zone Ln
Cedar Zone Rd
Cedar Zone Way
Cedarbrook Ct
Cedarbrook Dr
Cedarbrook Ln
Cedarbrook Rd
Cedarbrook Way
Cedarcrest Ct
Cedarcrest Dr
Cedarcrest Ln
Cedarcrest Rd
Cedarcrest Way
Cedarfield Ct
Cedarfield Dr
Cedarfield Ln
Cedarfield Rd
Cedarfield Way
Cedarfield Ridge Ct
Cedarfield Ridge Dr
Cedarfield Ridge Rd
Cedarfield Ridge Way
Cedarfield Trail Ct
Cedarfield Trail Dr
Cedarfield Trail Ln
Cedarfield Trail Rd
Cedarfield Trail Way
Cedarfield Vista Ct
Cedarfield Vista Dr
Cedarfield Vista Ln
Cedarfield Vista Rd
Cedarfield Vista Way
Cedarfield Way
Cedarfield Wood Ct
Cedarfield Wood Dr
Cedarfield Wood Ln
Cedarfield Wood Rd
Cedarfield Wood Way
Cedarfield Yard Ct
Cedarfield Yard Dr
Cedarfield Yard Ln
Cedarfield Yard Rd
Cedarfield Yard Way
Cedarfield Zone Ct
Cedarfield Zone Dr
Cedarfield Zone Ln
Cedarfield Zone Rd
Cedarfield Zone Way
Cedarfield Zone Way
Cedarfield Zone Way

Lake County Election Precinct 197

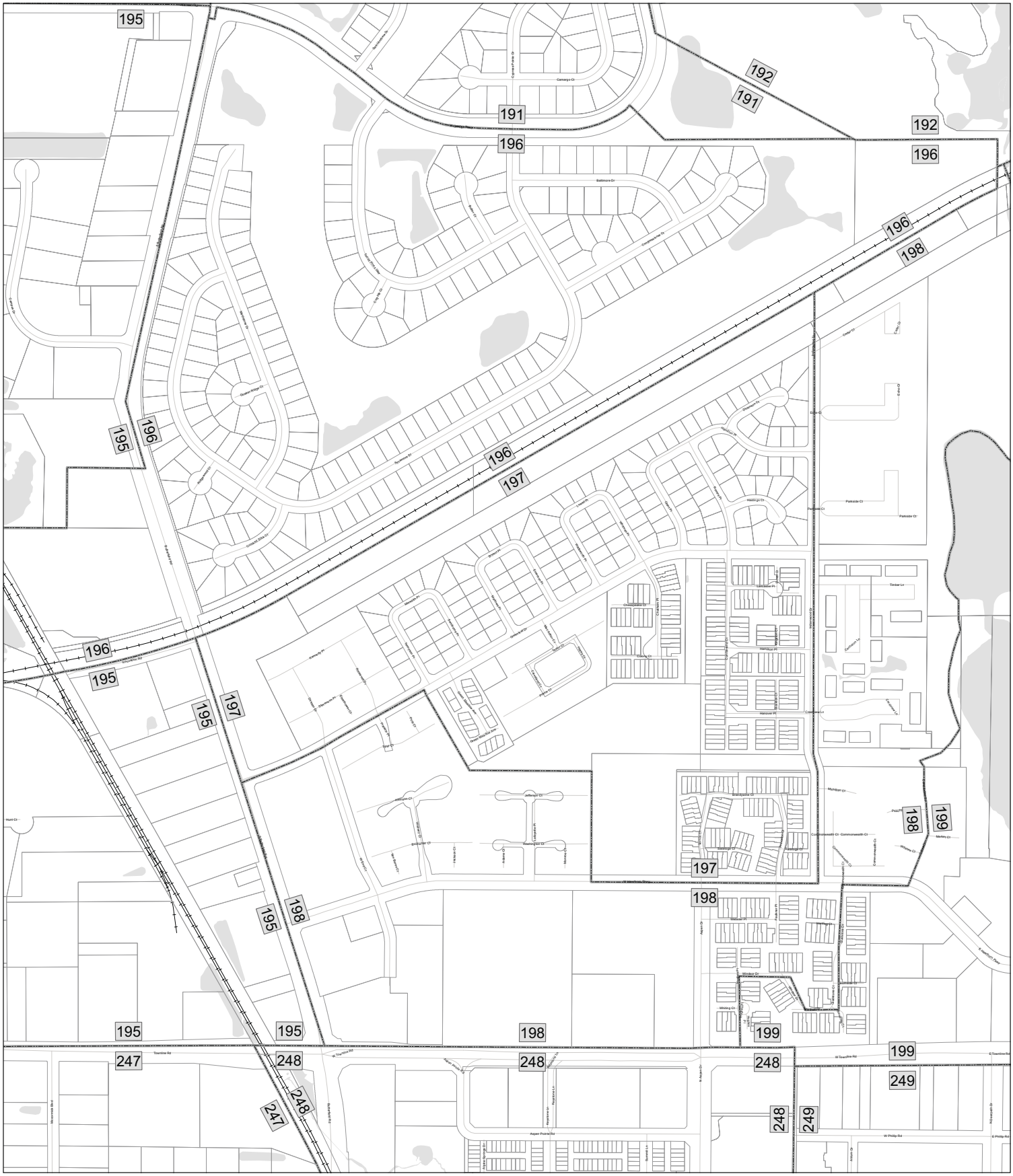

LakeCounty

Prepared By:
Lake County Dept. of Information Technology
GIS/Mapping Division
18 N County St
Waukegan IL 60085
(847) 377-2373

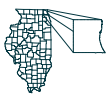

N
W E
S

1 inch = 300 feet

123	Election Precincts		Railroads
	Election Precincts		Roads
	Parcels		Bodies of Water

15-0047

Lake County Election Precinct 198

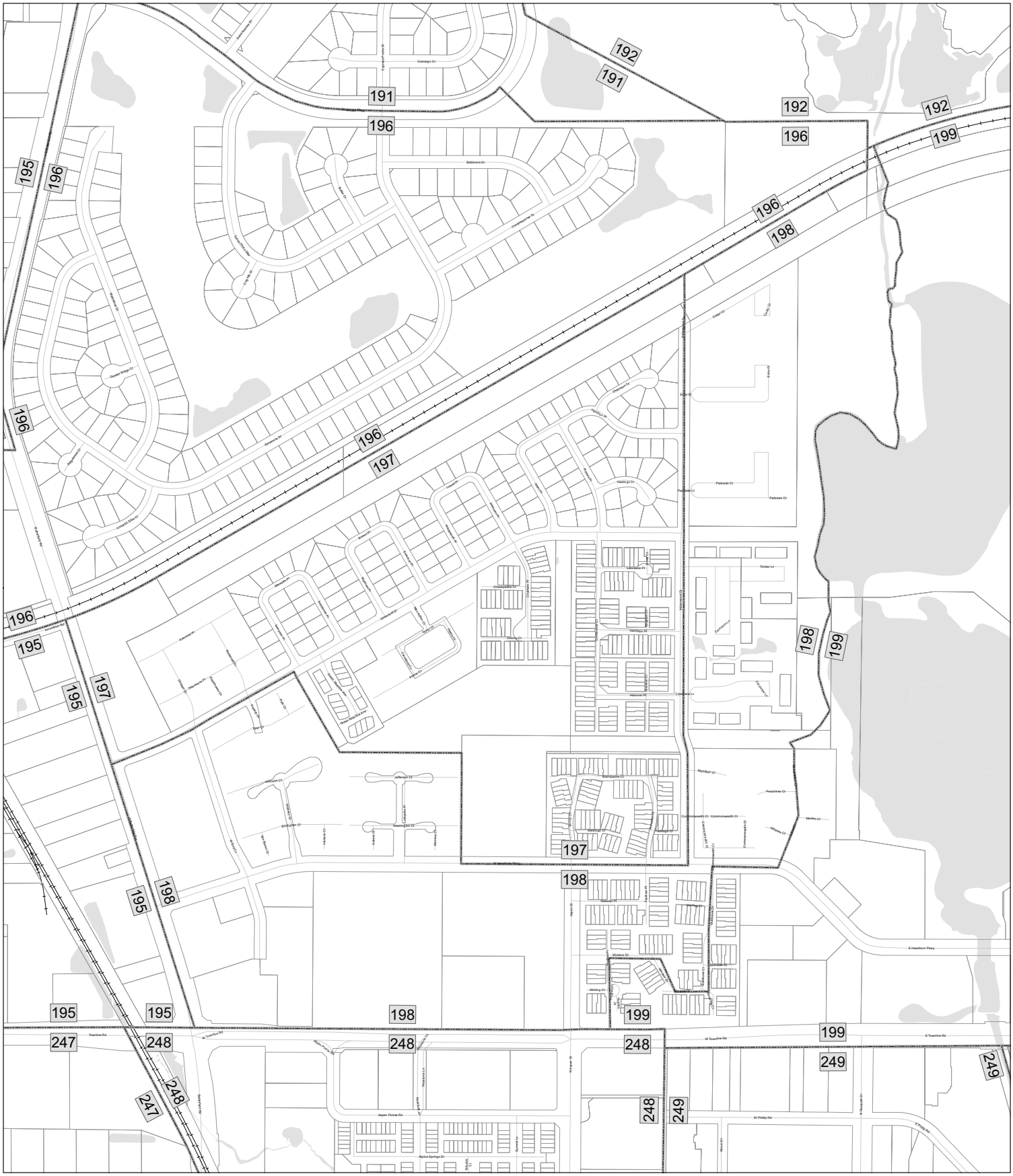
191
192
196
195
197
198
199
247
248
249
Baltimore Dr
Commonwealth Ct
Hanover Pl
Hanover Ln
Parkside Ct
Timber Ln
Brandywine Ct
Jefferson Ct
Washington Ct
Peachtree Ct
Merlino Ct
Aspen Ct
Winston Dr
E Hawthorn Pkwy
W Townline Rd
E Townline Rd
Aspen Pointe Rd
Alpine Springs Dr
W Phillip Rd
Phillip Rd
N Hunt Dr
N Rand Dr
Hawthorn Pl
Hawthorn Ln
Hawthorn Ct
Hawthorn

Lake County Election Precinct 199

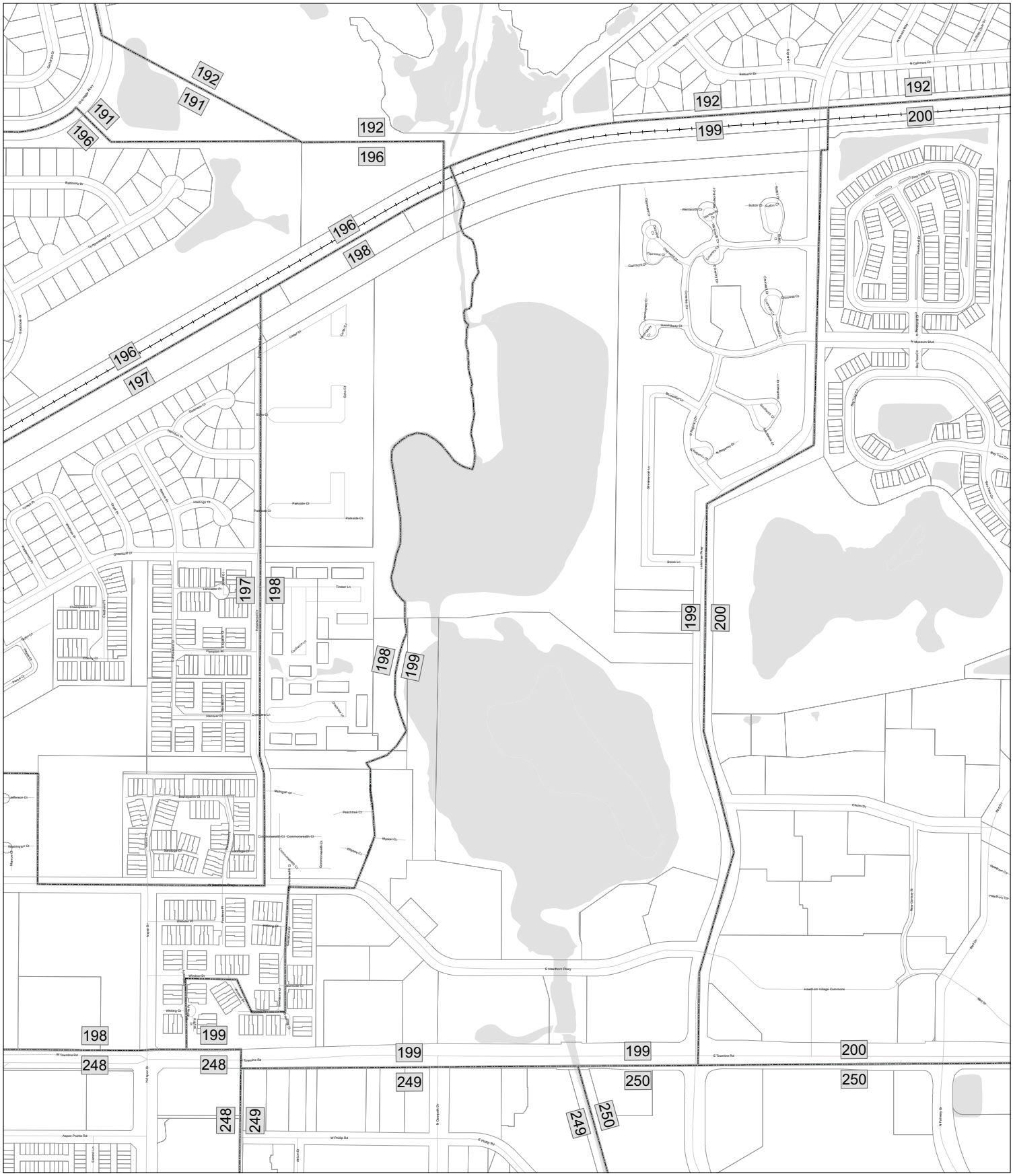

LakeCounty

Prepared By:
Lake County Dept. of Information Technology
GIS/Mapping Division
18 N County St
Waukegan IL 60085
(847) 377-2373

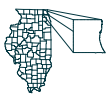

N
W E
S

1 inch = 300 feet

123	Election Precincts		Railroads
	Election Precincts		Roads
	Parcels		Bodies of Water

15-0047

Lake County Election Precinct 200

192
194
200
199
201
250
251
249
Hawthorn Village Commons
E Townline Rd
W IL Route 60
E Route 60
Milwaukee Ave
Hawthorn Dr
Mall Dr
Cedar Dr
Ring Dr
Meadow Blvd
Museum Blvd
Mountain Blvd
Big Trail Dr
Brook Ln
Shakespeare Ln
Hollywood Ln
Hawthorn Ct
Hawthorn Cir
Hawthorn Pl
Hawthorn Ter
Hawthorn Way
Hawthorn Pkwy
Hawthorn Village Dr
Hawthorn Village Ln
Hawthorn Village Cir
Hawthorn Village Pl
Hawthorn Village Ter
Hawthorn Village Way
Hawthorn Village Pkwy
Hawthorn Village Commons
Hawthorn Village Commons Dr
Hawthorn Village Commons Ln
Hawthorn Village Commons Cir
Hawthorn Village Commons Pl
Hawthorn Village Commons Ter
Hawthorn Village Commons Way
Hawthorn Village Commons Pkwy
Hawthorn Village Commons Blvd
Hawthorn Village Commons Mall

Lake County Election Precinct 201

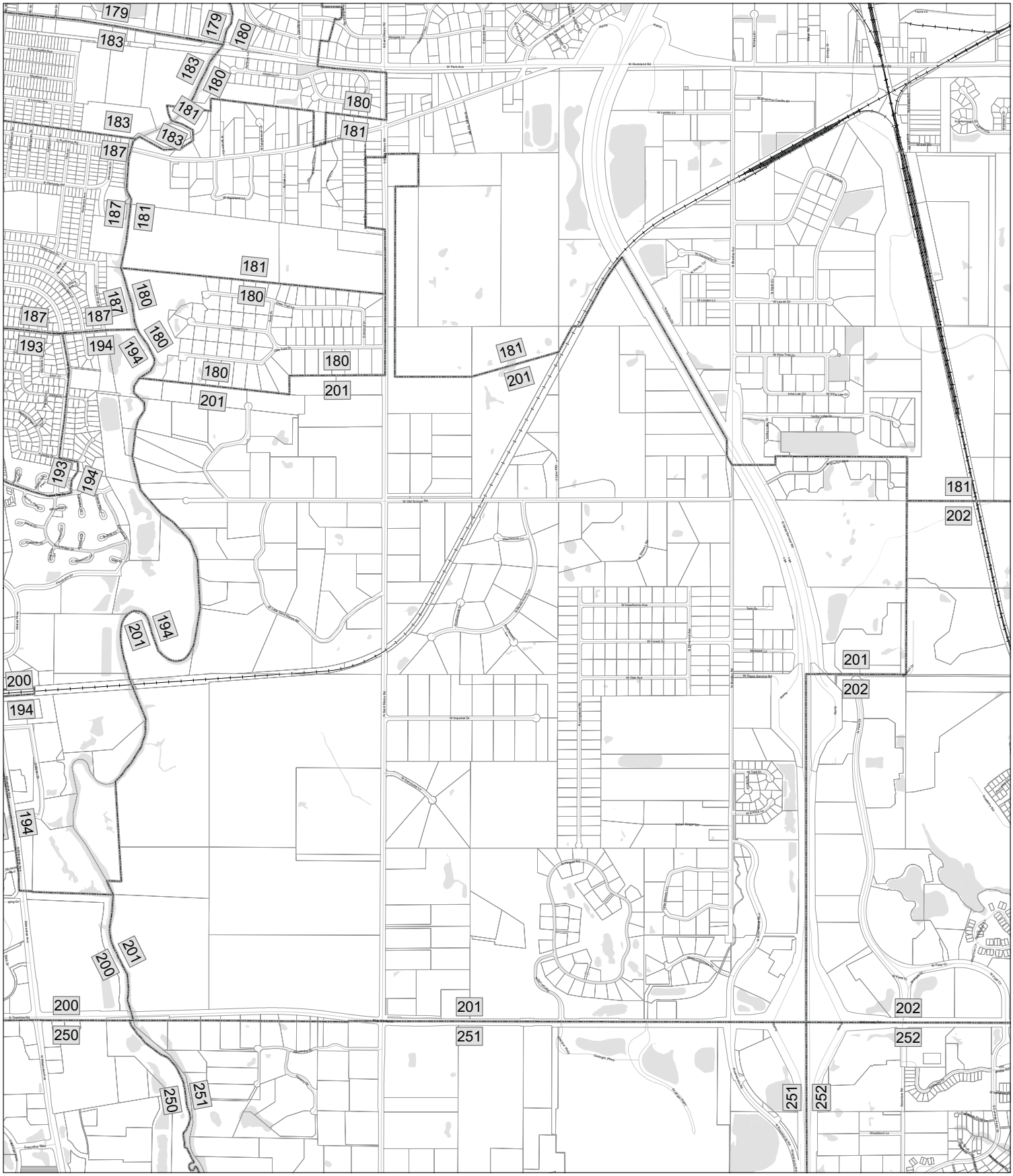

LakeCounty

Prepared By:
Lake County Dept. of Information Technology
GIS/Mapping Division
18 N County St
Waukegan IL 60085
(847) 377-2373

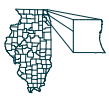

N
W E
S

1 inch = 900 feet

123	Election Precincts		Railroads
	Election Precincts		Roads
	Parcels		Bodies of Water

15-0047

Lake County Election Precinct 247

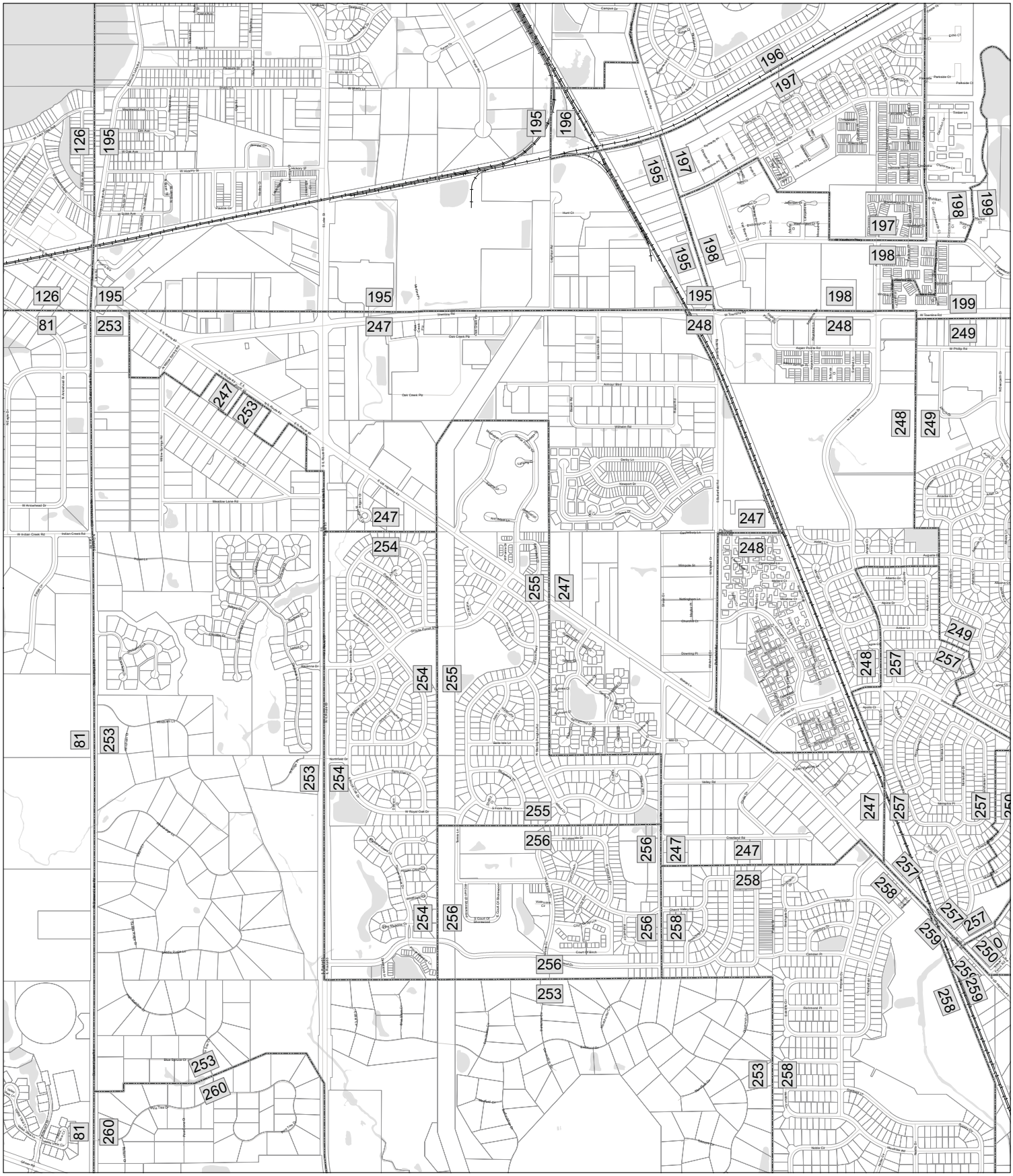

LakeCounty

Prepared By:
Lake County Dept. of Information Technology
GIS/Mapping Division
18 N County St
Waukegan IL 60085
(847) 377-2373

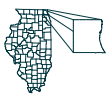

1 inch = 700 feet

123 Election Precincts

Election Precincts

Parcels

Railroads

Roads

Bodies of Water

15-0047

Lake County Election Precinct 248

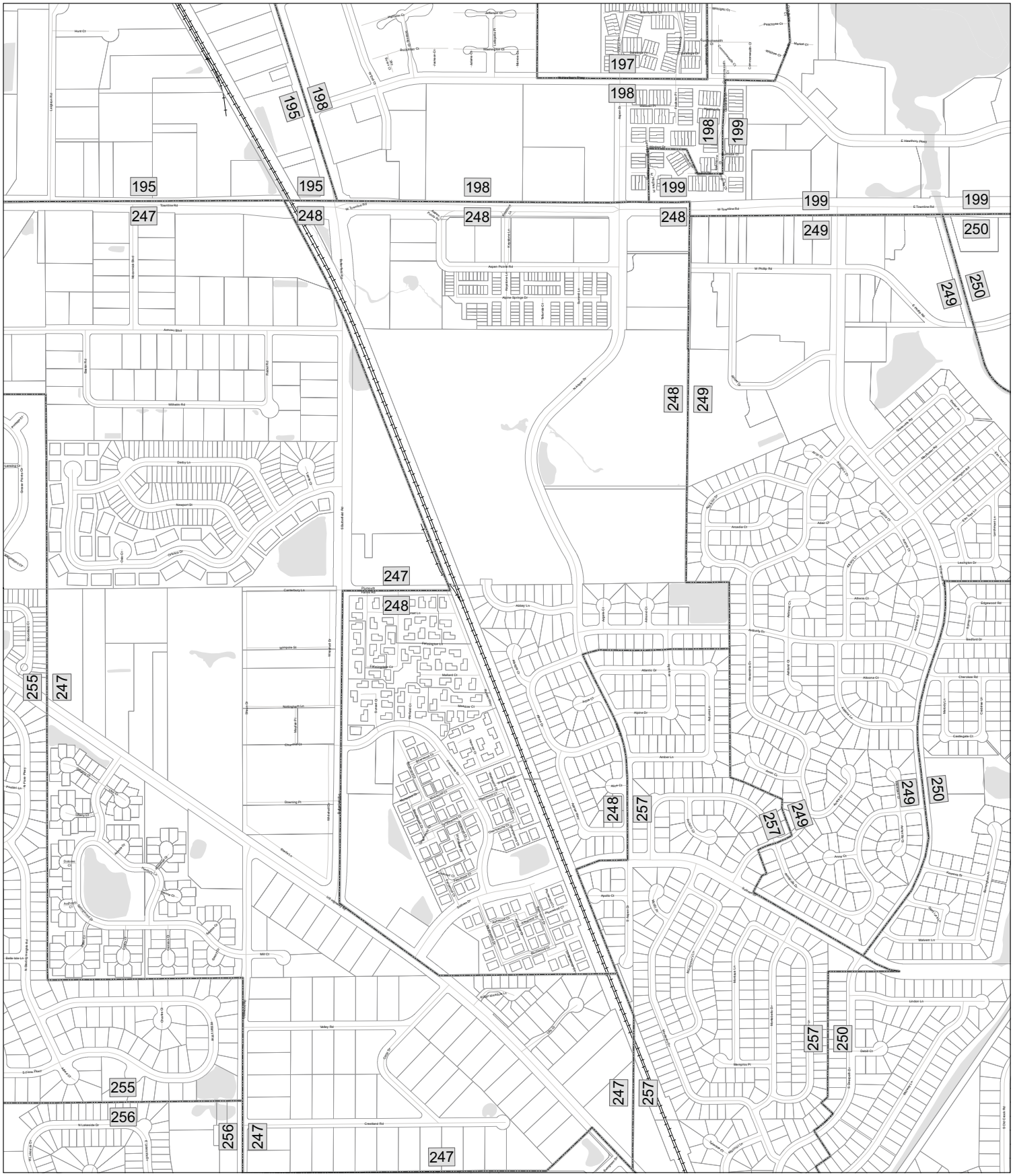

LakeCounty

Prepared By:
Lake County Dept. of Information Technology
GIS/Mapping Division
18 N County St
Waukegan IL 60085
(847) 377-2373

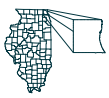

N
W E
S

1 inch = 400 feet

123 Election Precincts
Railroads
Election Precincts
Roads
Parcels
Bodies of Water

15-0047

Lake County Election Precinct 249

LakeCounty

Prepared By:
Lake County Dept. of Information Technology
GIS/Mapping Division
18 N County St
Waukegan IL 60085
(847) 377-2373

N
W E
S

1 inch = 300 feet

123	Election Precincts		Railroads
	Election Precincts		Roads
	Parcels		Bodies of Water

15-0047

Lake County Election Precinct 250

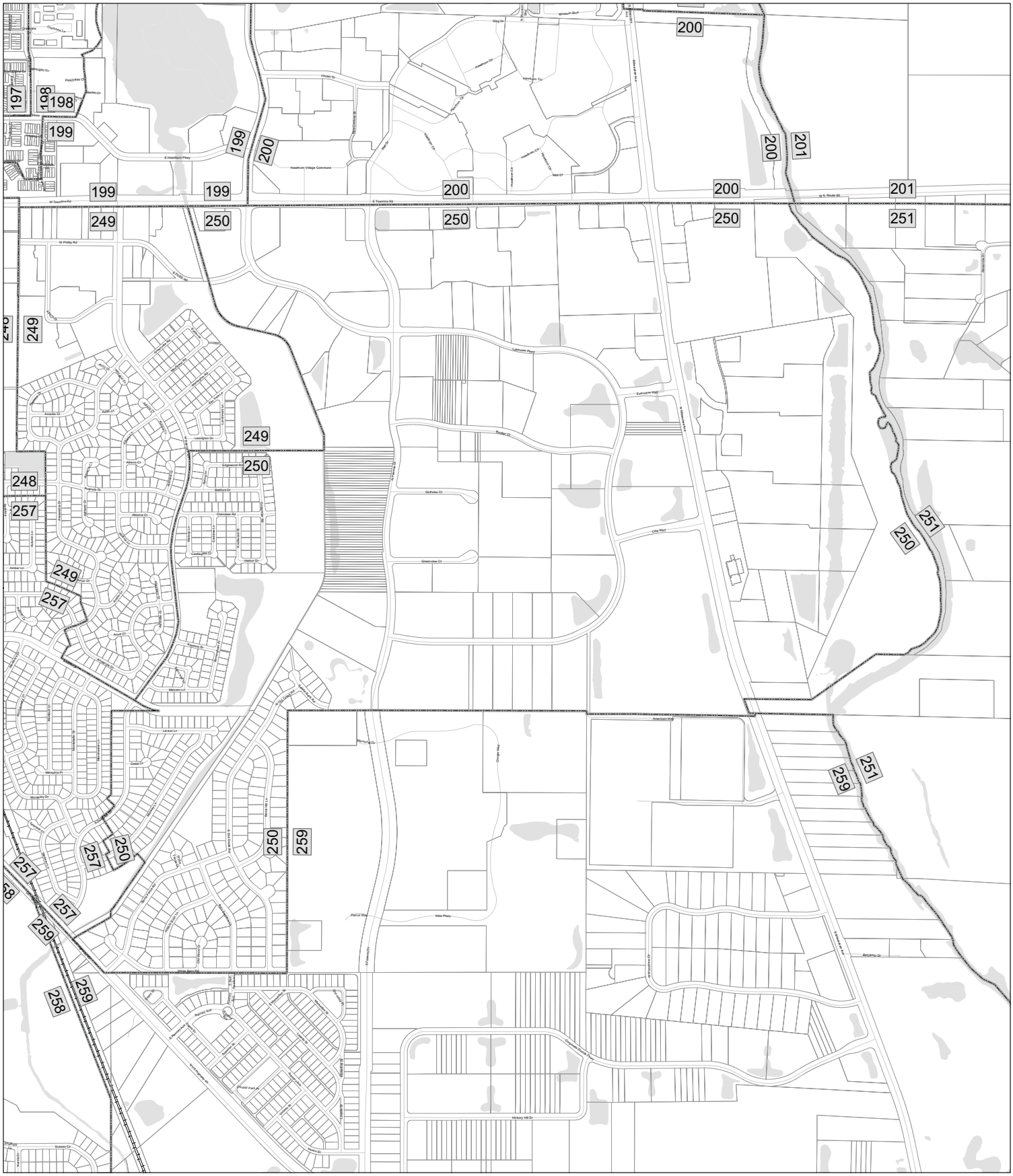

LakeCounty

Prepared By:
Lake County Dept. of Information Technology
GIS/Mapping Division
18 N County St
Waukegan IL 60085
(847) 377-2373

N
W E
S

1 inch = 600 feet

123	Election Precincts		Railroads
	Election Precincts		Roads
	Parcels		Bodies of Water

15-0047

Lake County Election Precinct 251

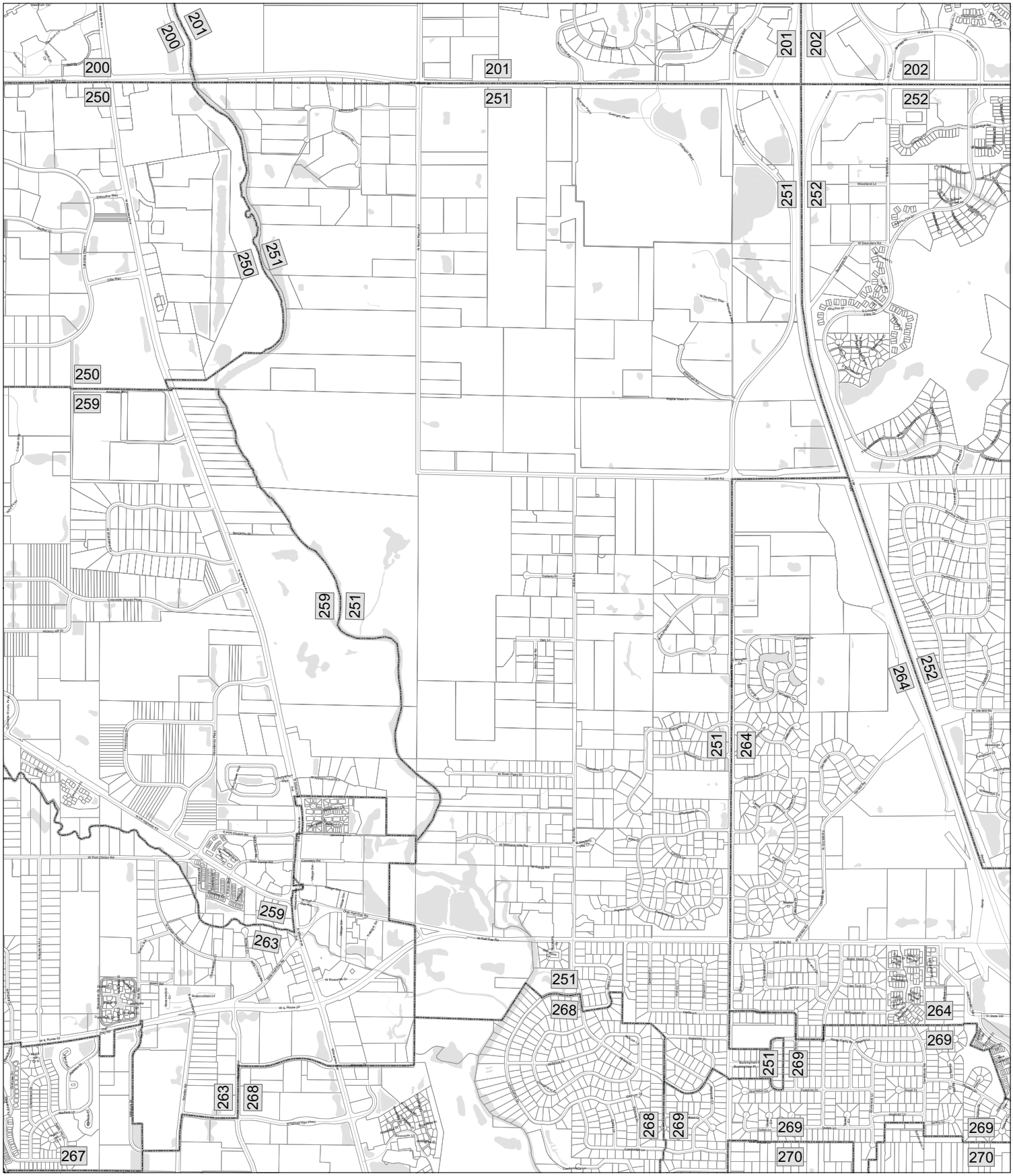

LakeCounty

Prepared By:
Lake County Dept. of Information Technology
GIS/Mapping Division
18 N County St
Waukegan IL 60085
(847) 377-2373

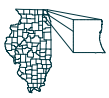

1 inch = 1,000 feet

123	Election Precincts		Railroads
	Election Precincts		Roads
	Parcels		Bodies of Water

15-0047

Lake County Election Precinct 255

LakeCounty

Prepared By:
Lake County Dept. of Information Technology
GIS/Mapping Division
18 N County St
Waukegan IL 60085
(847) 377-2373

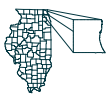

N
W E
S

1 inch = 300 feet

123	Election Precincts		Railroads
	Election Precincts		Roads
	Parcels		Bodies of Water

15-0047

Lake County Election Precinct 256

247
255
254
255
255
256
256
247
247
258
254
256
256
258
254
256
258
253
253
253
Belle Isle Ln
N Five Pkwy
S Five Pkwy
W Royal Oak Dr
Thorne Grove Dr
Hidden Creek Ct
Wildbrian Ct
Pine Grove Ct
Pine Meadow Ct
Terra Ln
N Lakeside Dr
Crestland Rd
Valley Rd
Mill Ct
Wateview Ln
Wateview Dr
Wateview Cir
Court Of Shorewood
Court Of Birch
Richard Ct
Greenleaf Ln
Greenleaf Dr
Lakeside Dr
Lakeside Ln
Lakeside Cir
Rusty Valley Rd
Rusty Meadow Ln
Lakewood Dr
Lakewood Ln
Lakewood Cir
Lakewood Ct
Lakewood Pl

Lake County Election Precinct 257

LakeCounty

Prepared By:
Lake County Dept. of Information Technology
GIS/Mapping Division
18 N County St
Waukegan IL 60085
(847) 377-2373

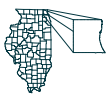

N
W E
S

1 inch = 300 feet

123	Election Precincts		Railroads
	Election Precincts		Roads
	Parcels		Bodies of Water

15-0047

Lake County Election Precinct 258

LakeCounty

Prepared By:
Lake County Dept. of Information Technology
GIS/Mapping Division
18 N County St
Waukegan IL 60085
(847) 377-2373

N
W E
S

1 inch = 300 feet

123	Election Precincts		Railroads
	Election Precincts		Roads
	Parcels		Bodies of Water

15-0047

Lake County Election Precinct 259

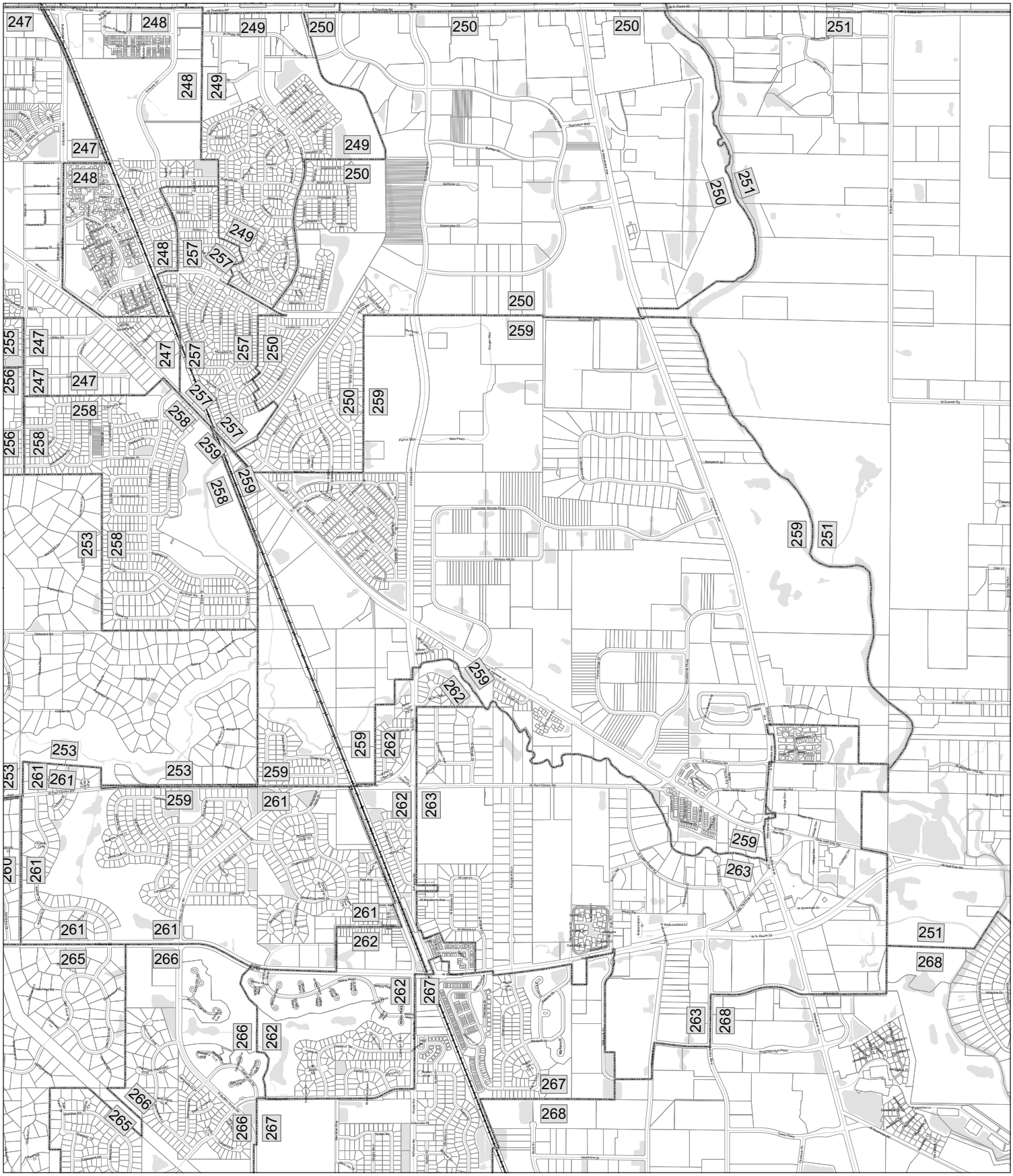

LakeCounty

Prepared By:
Lake County Dept. of Information Technology
GIS/Mapping Division
18 N County St
Waukegan IL 60085
(847) 377-2373

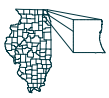

N
W E
S

1 inch = 1,000 feet

123	Election Precincts		Railroads
	Election Precincts		Roads
	Parcels		Bodies of Water

15-0047

Lake County Election Precinct 261

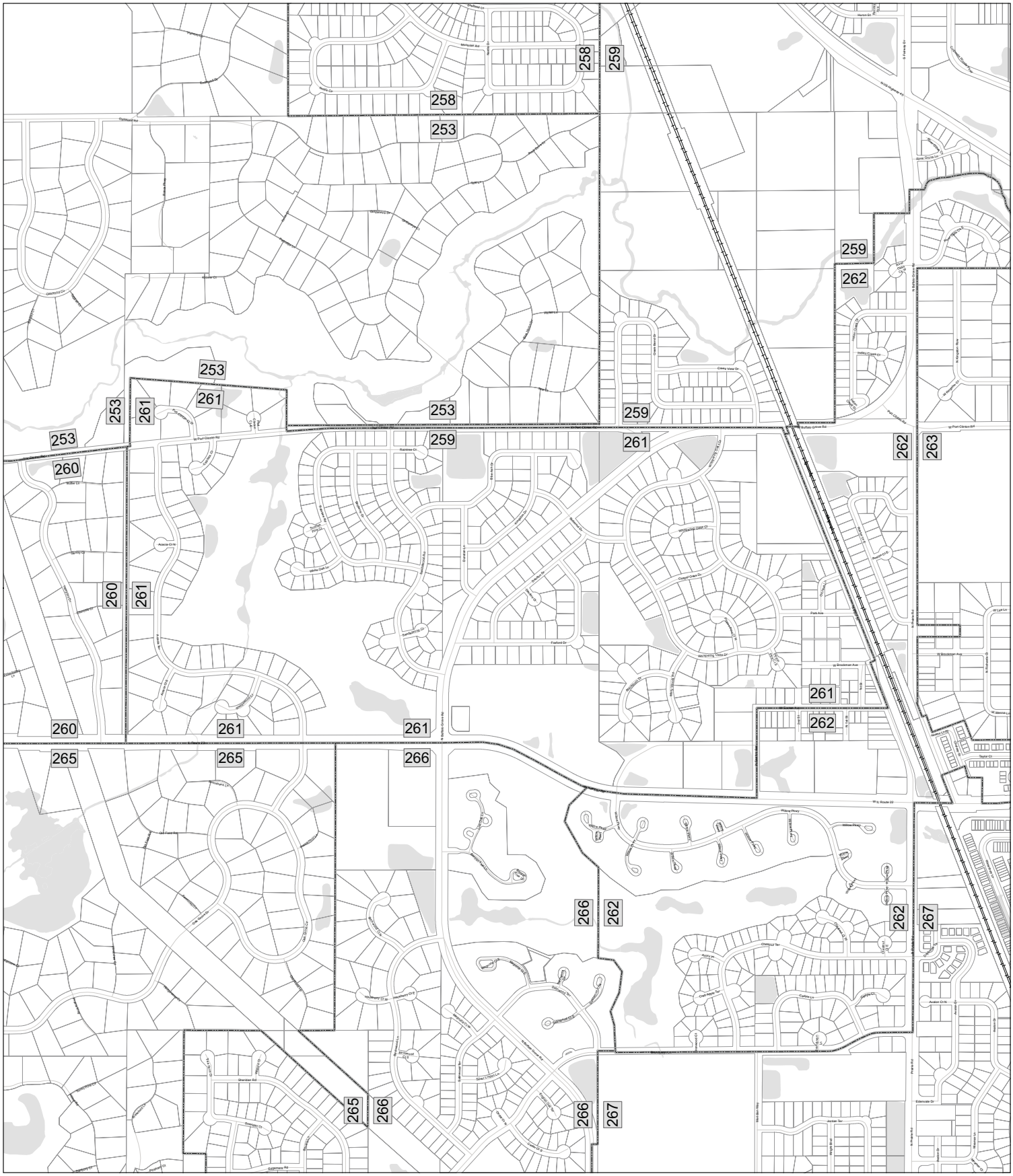

LakeCounty

Prepared By:
Lake County Dept. of Information Technology
GIS/Mapping Division
18 N County St
Waukegan IL 60085
(847) 377-2373

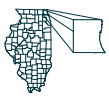

N
W E
S

1 inch = 500 feet

123	Election Precincts		Railroads
	Election Precincts		Roads
	Parcels		Bodies of Water

15-0047

Lake County Election Precinct 262

LakeCounty

Prepared By:
Lake County Dept. of Information Technology
GIS/Mapping Division
18 N County St
Waukegan IL 60085
(847) 377-2373

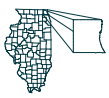

N
W E
S

1 inch = 500 feet

123	Election Precincts		Railroads
	Election Precincts		Roads
	Parcels		Bodies of Water

15-0047

Lake County Election Precinct 263

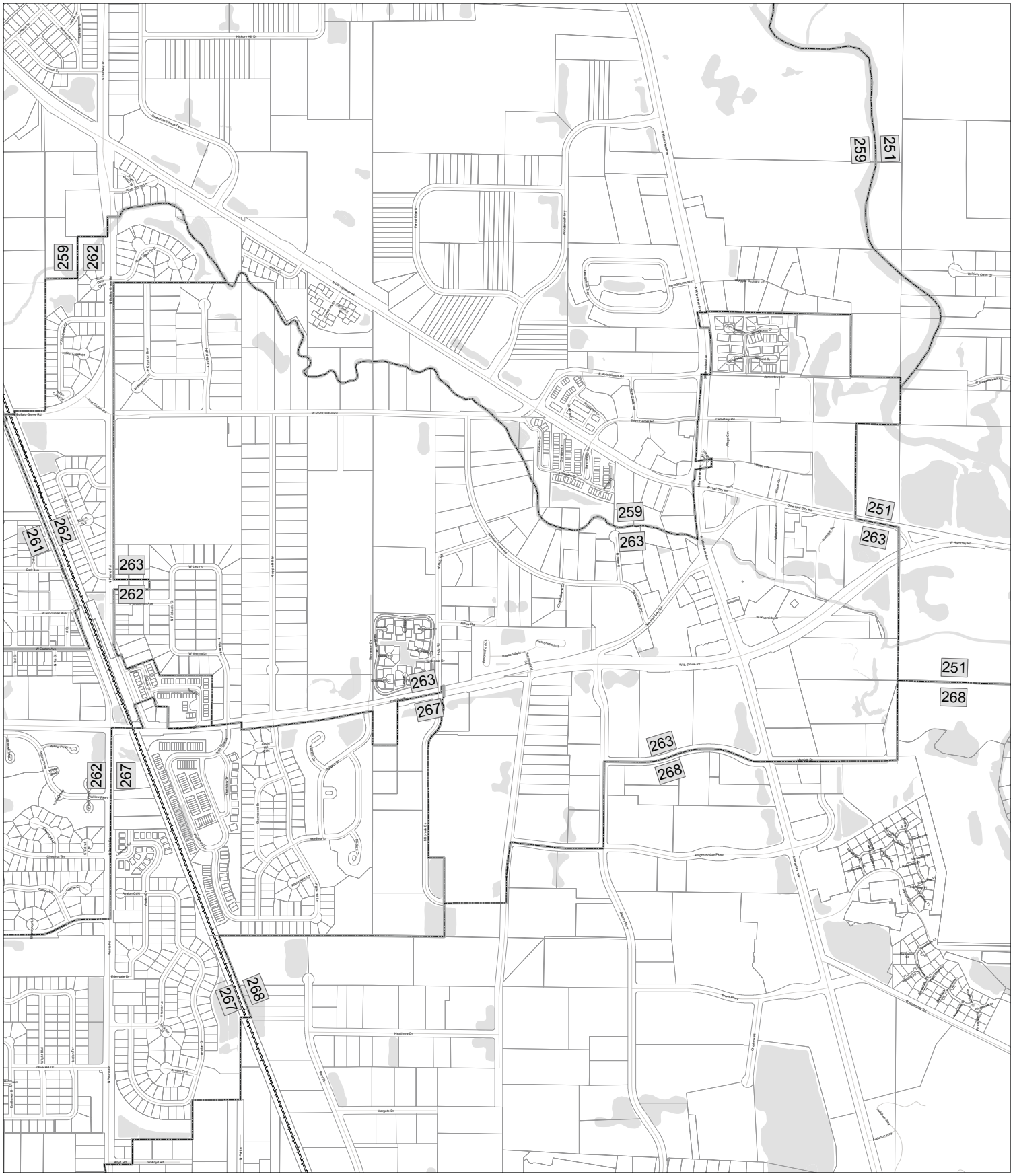

LakeCounty

Prepared By:
Lake County Dept. of Information Technology
GIS/Mapping Division
18 N County St
Waukegan IL 60085
(847) 377-2373

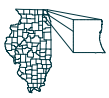

1 inch = 600 feet

123	Election Precincts		Railroads
	Election Precincts		Roads
	Parcels		Bodies of Water

15-0047

Lake County Election Precinct 264

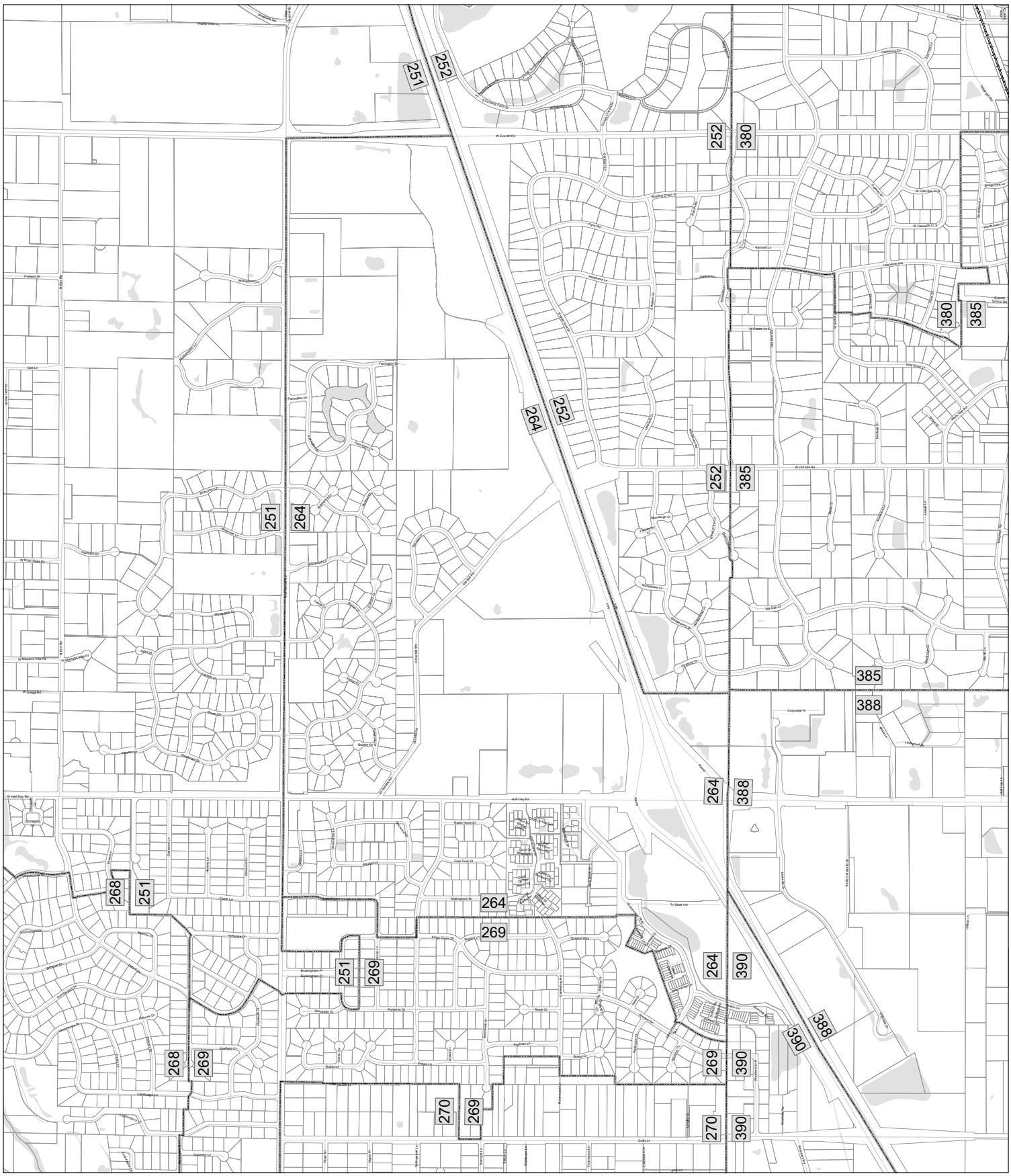

LakeCounty

Prepared By:
Lake County Dept. of Information Technology
GIS/Mapping Division
18 N County St
Waukegan IL 60085
(847) 377-2373

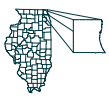

1 inch = 700 feet

123	Election Precincts		Railroads
	Election Precincts		Roads
	Parcels		Bodies of Water

15-0047

Lake County Election Precinct 266

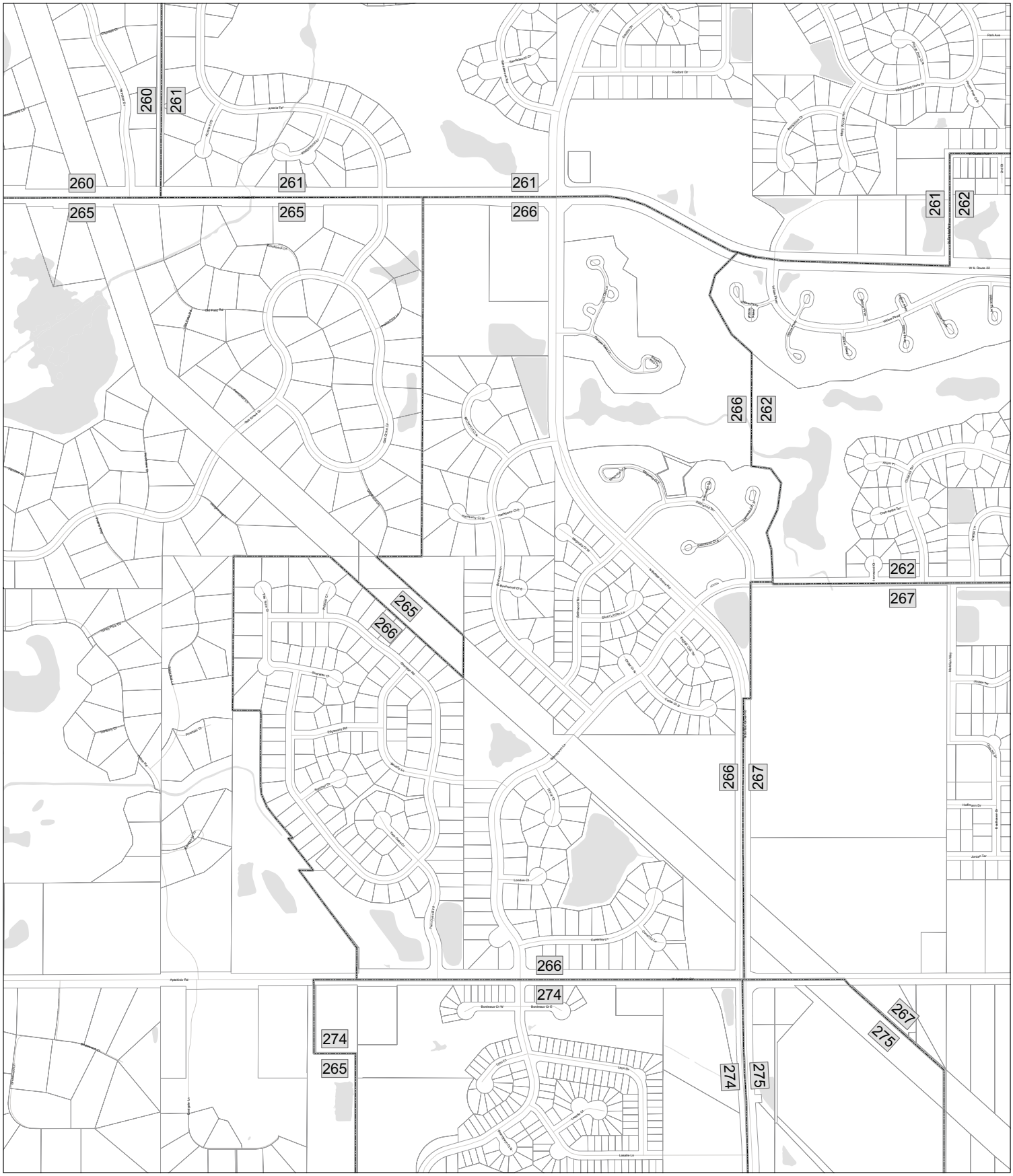

LakeCounty

Prepared By:
Lake County Dept. of Information Technology
GIS/Mapping Division
18 N County St
Waukegan IL 60085
(847) 377-2373

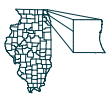

N
W E
S

1 inch = 400 feet

123	Election Precincts		Railroads
	Election Precincts		Roads
	Parcels		Bodies of Water

15-0047

Lake County Election Precinct 267

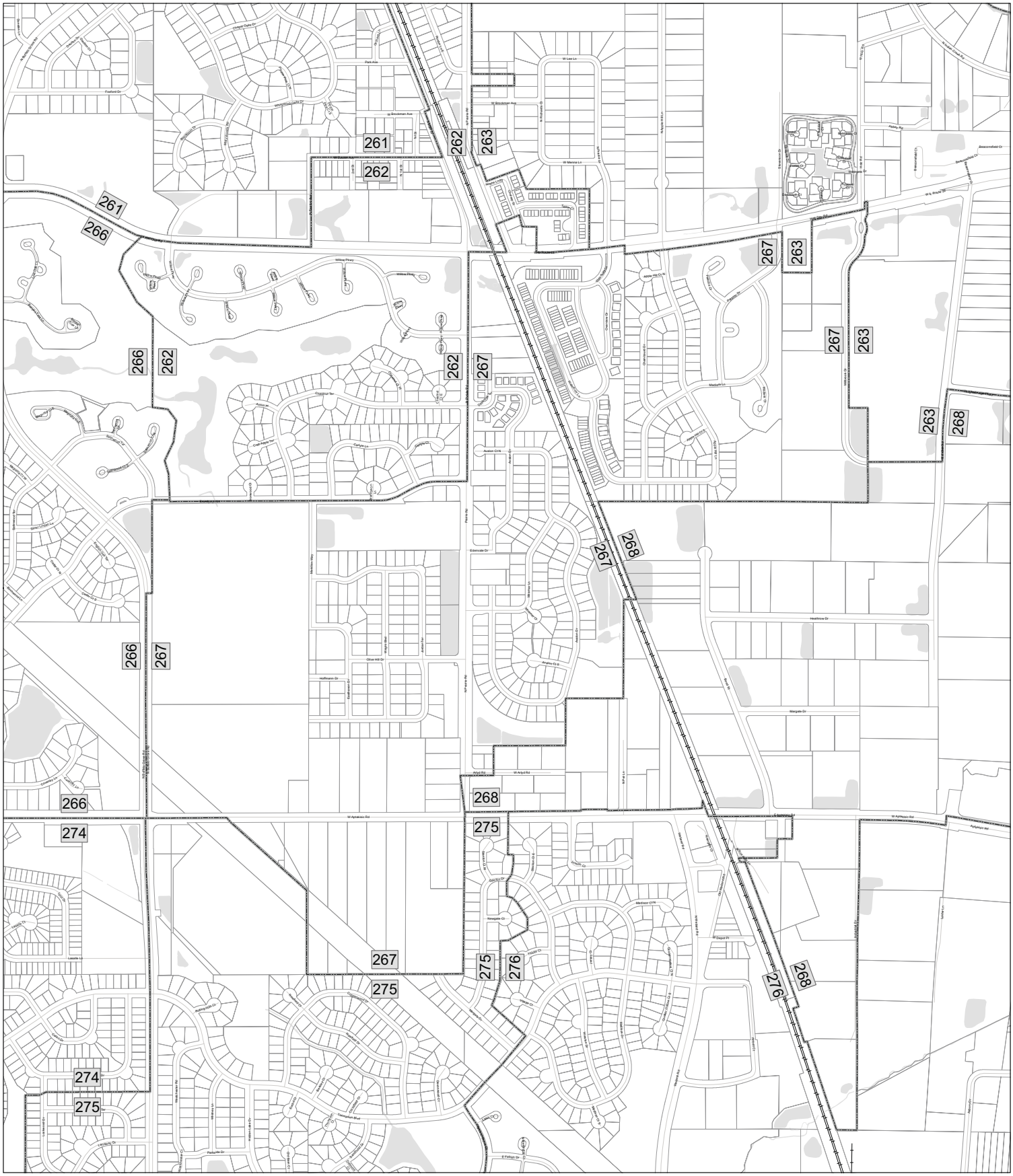

LakeCounty

Prepared By:
Lake County Dept. of Information Technology
GIS/Mapping Division
18 N County St
Waukegan IL 60085
(847) 377-2373

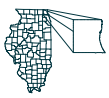

1 inch = 500 feet

123 Election Precincts

Election Precincts

Parcels

Railroads

Roads

Bodies of Water

15-0047

Lake County Election Precinct 268

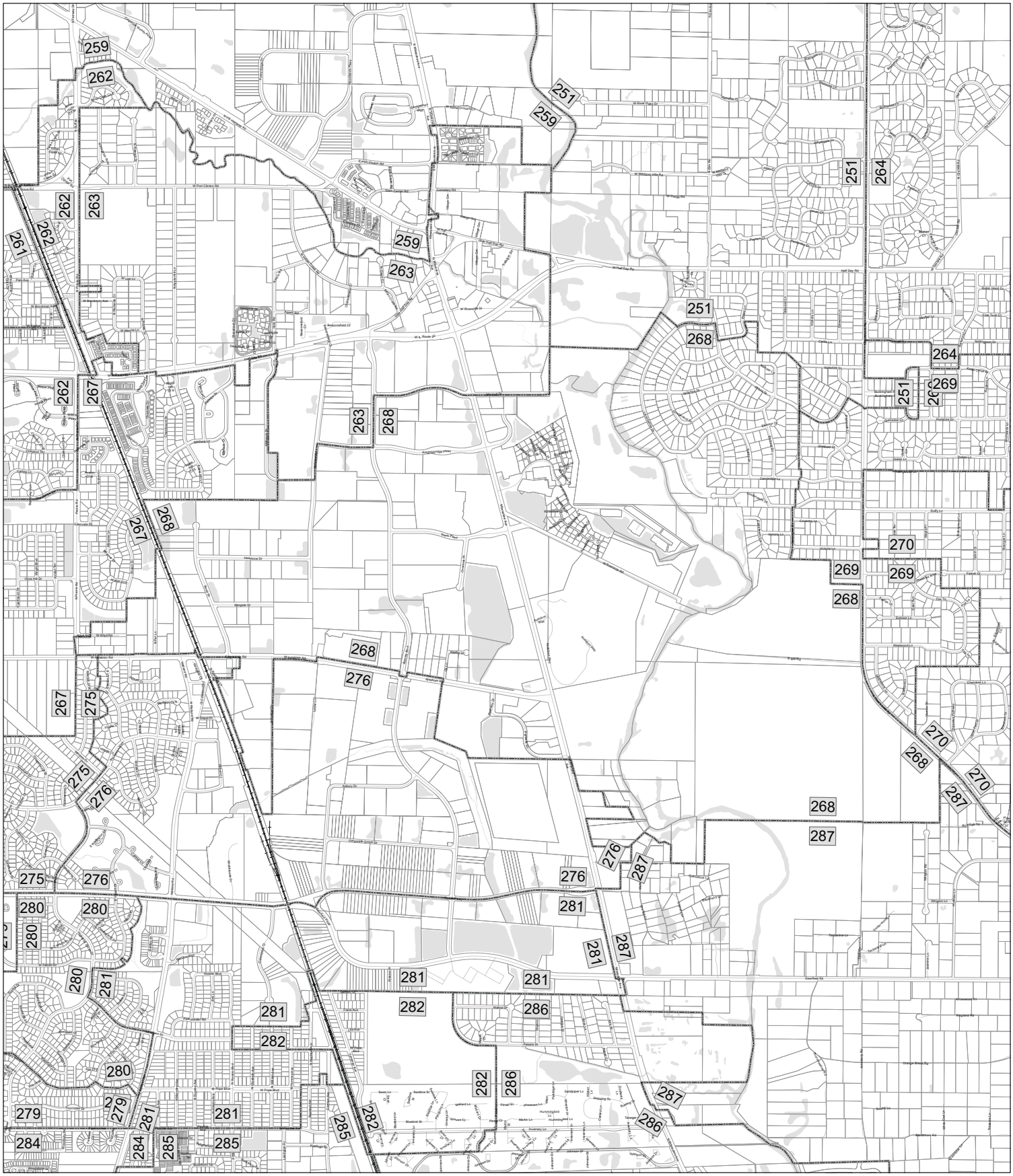

LakeCounty

Prepared By:
Lake County Dept. of Information Technology
GIS/Mapping Division
18 N County St
Waukegan IL 60085
(847) 377-2373

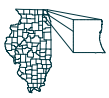

1 inch = 1,000 feet

123 Election Precincts

Election Precincts

Parcels

Railroads

Roads

Bodies of Water

15-0047

Lake County Election Precinct 269

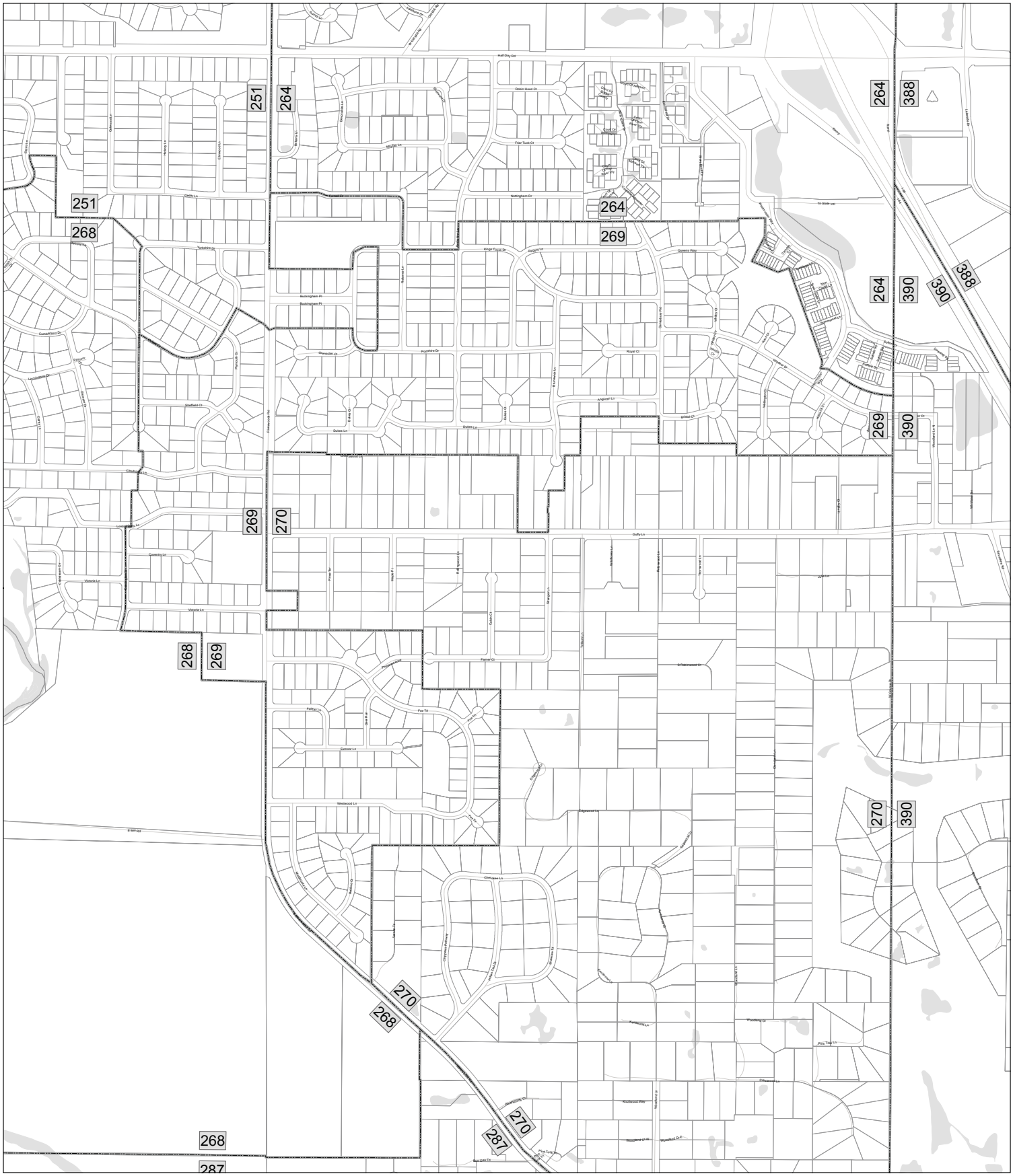

LakeCounty

Prepared By:
Lake County Dept. of Information Technology
GIS/Mapping Division
18 N County St
Waukegan IL 60085
(847) 377-2373

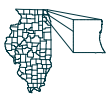

1 inch = 500 feet

123	Election Precincts		Railroads
	Election Precincts		Roads
	Parcels		Bodies of Water

15-0047

Lake County Election Precinct 270

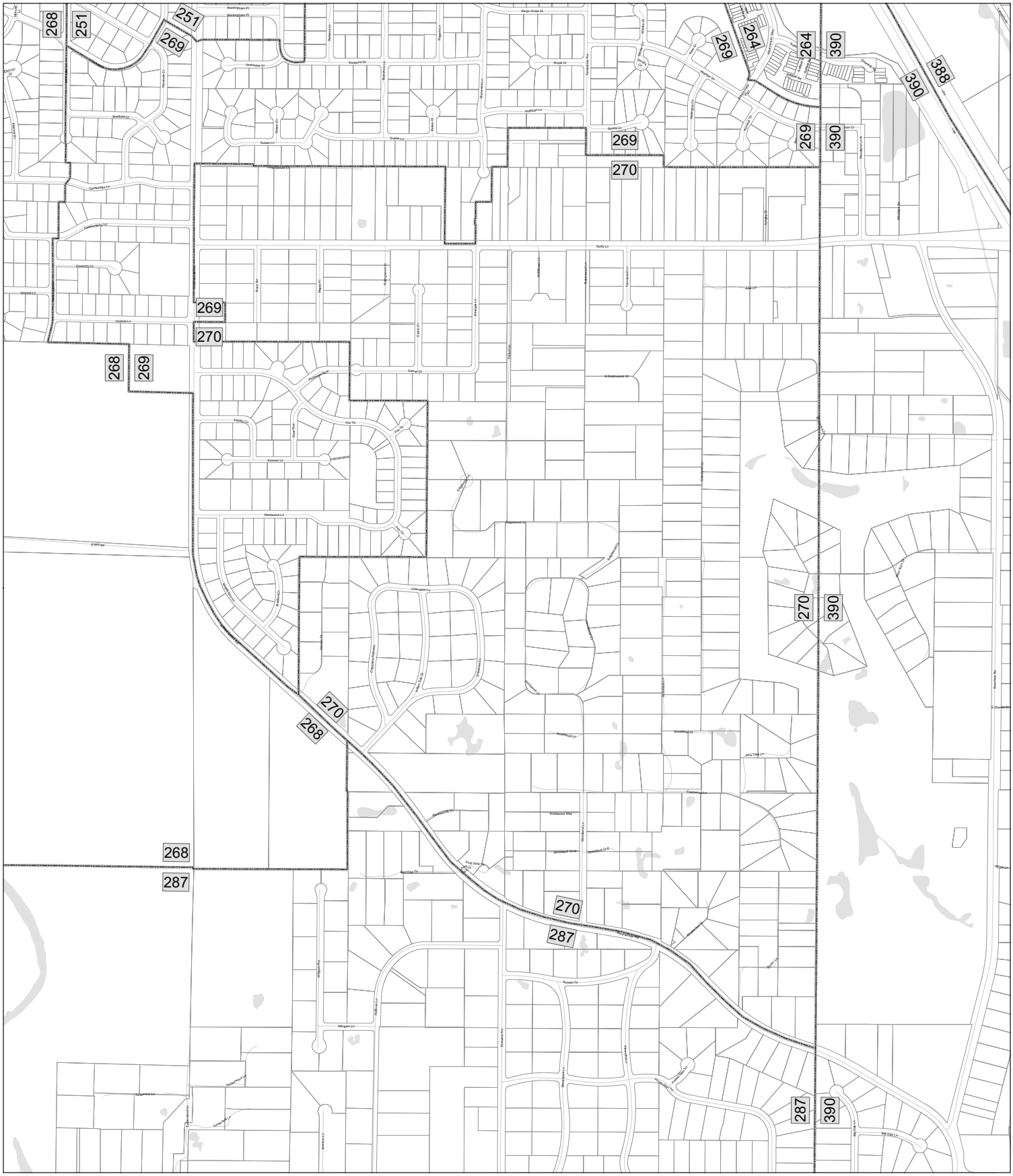

LakeCounty

Prepared By:
Lake County Dept. of Information Technology
GIS/Mapping Division
18 N County St
Waukegan IL 60085
(847) 377-2373

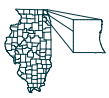

1 inch = 500 feet

123	Election Precincts		Railroads
	Election Precincts		Roads
	Parcels		Bodies of Water

15-0047

Lake County Election Precinct 272

LakeCounty

Prepared By:
Lake County Dept. of Information Technology
GIS/Mapping Division
18 N County St
Waukegan IL 60085
(847) 377-2373

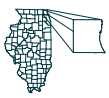

N
W E
S

1 inch = 200 feet

123	Election Precincts		Railroads
	Election Precincts		Roads
	Parcels		Bodies of Water

15-0047

Lake County Election Precinct 273

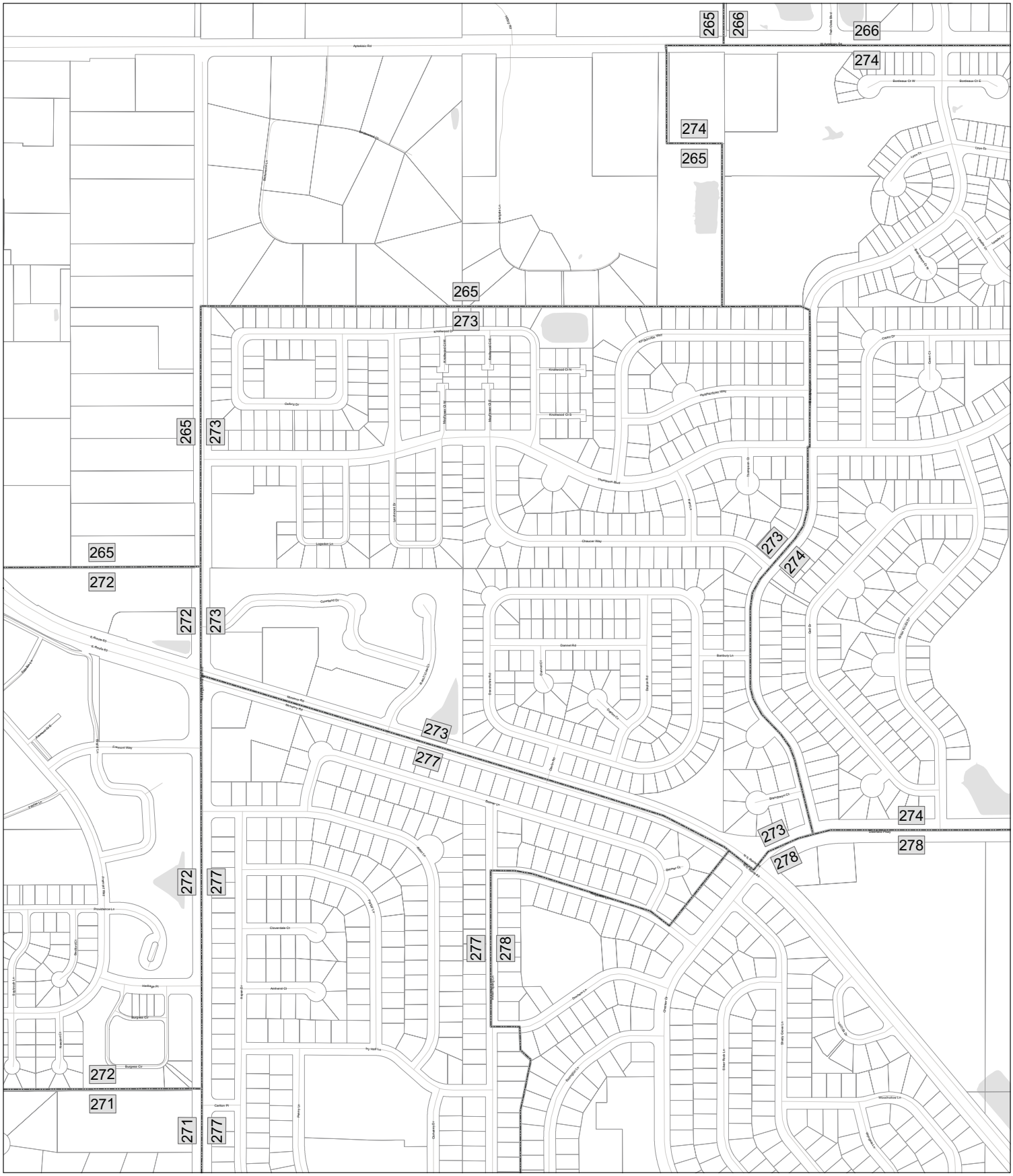
265
266
274
273
272
277
278
271
Apatosec Rd
Knollwood Ct
Knollwood Cir
Knollwood Ct N
Knollwood Ct S
Gelling Dr
Stratford Dr
Hampton Dr
Hathaway Way
Hawthorne Way
Chaucer Way
Thompson Ct
Lindenhurst Dr
Lindenhurst Ln
Countryside Dr
Hickory Hill Ln
Daniel Rd
Deerwood Rd
Deer Ridge Rd
Bainbury Ln
Bainbury Cir
Bainbury Ct
Gail Dr
Sheryl Ln
Carter Dr
Carter Ct
Cole Dr
Lisa Dr
Linda Dr
Trevor Dr
Trevor Ct
Bodleau Ct W
Bodleau Ct E
Bodleau Rd
Twin Oaks Blvd
Ryan Dr
Ryan Ct
Ryan Ln
Ryan Cir
Ryan Pl
Ryan Way

Lake County Election Precinct 274

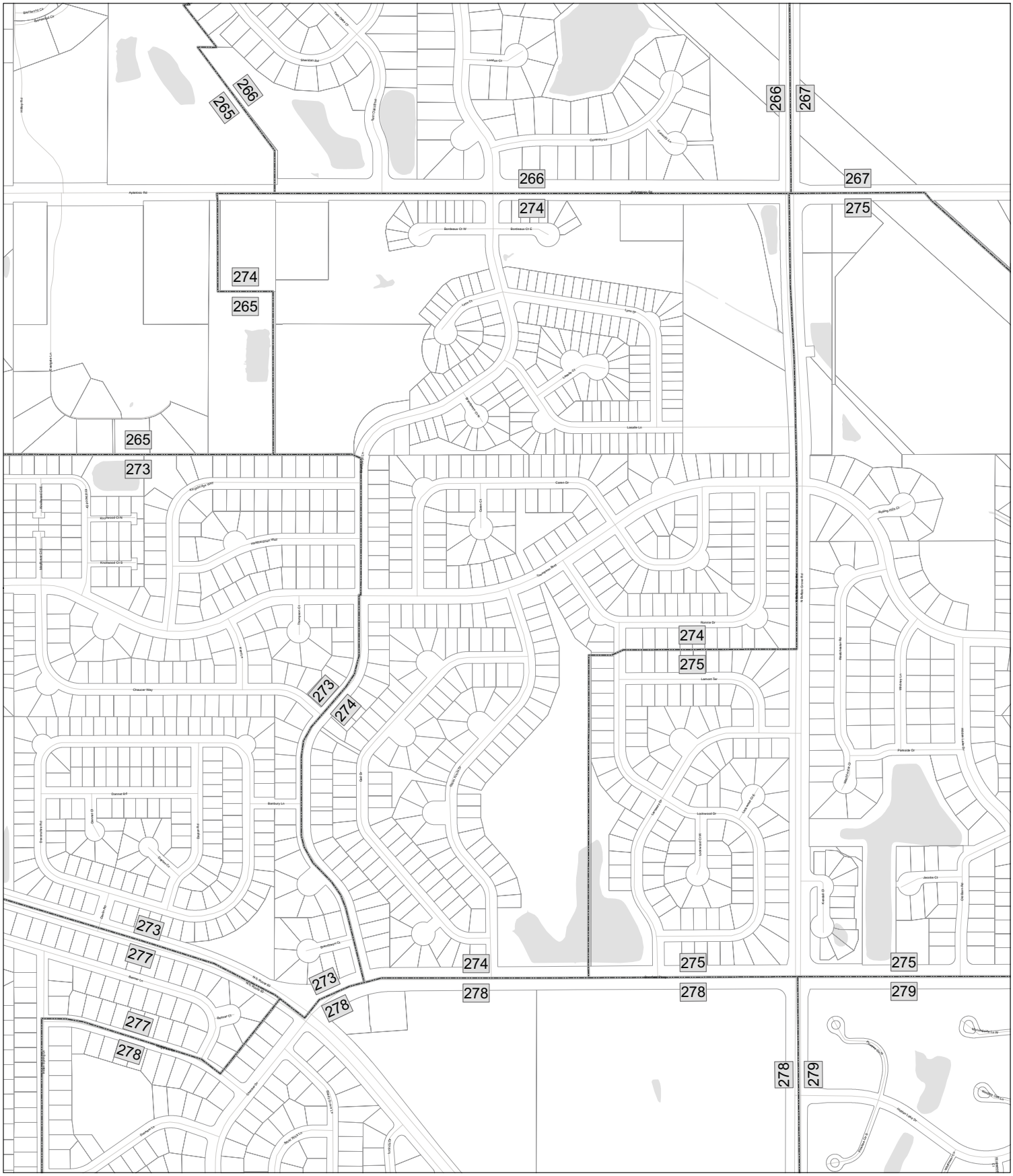

LakeCounty

Prepared By:
Lake County Dept. of Information Technology
GIS/Mapping Division
18 N County St
Waukegan IL 60085
(847) 377-2373

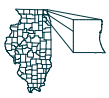

N
W E
S

1 inch = 300 feet

123	Election Precincts		Railroads
	Election Precincts		Roads
	Parcels		Bodies of Water

15-0047

Lake County Election Precinct 275

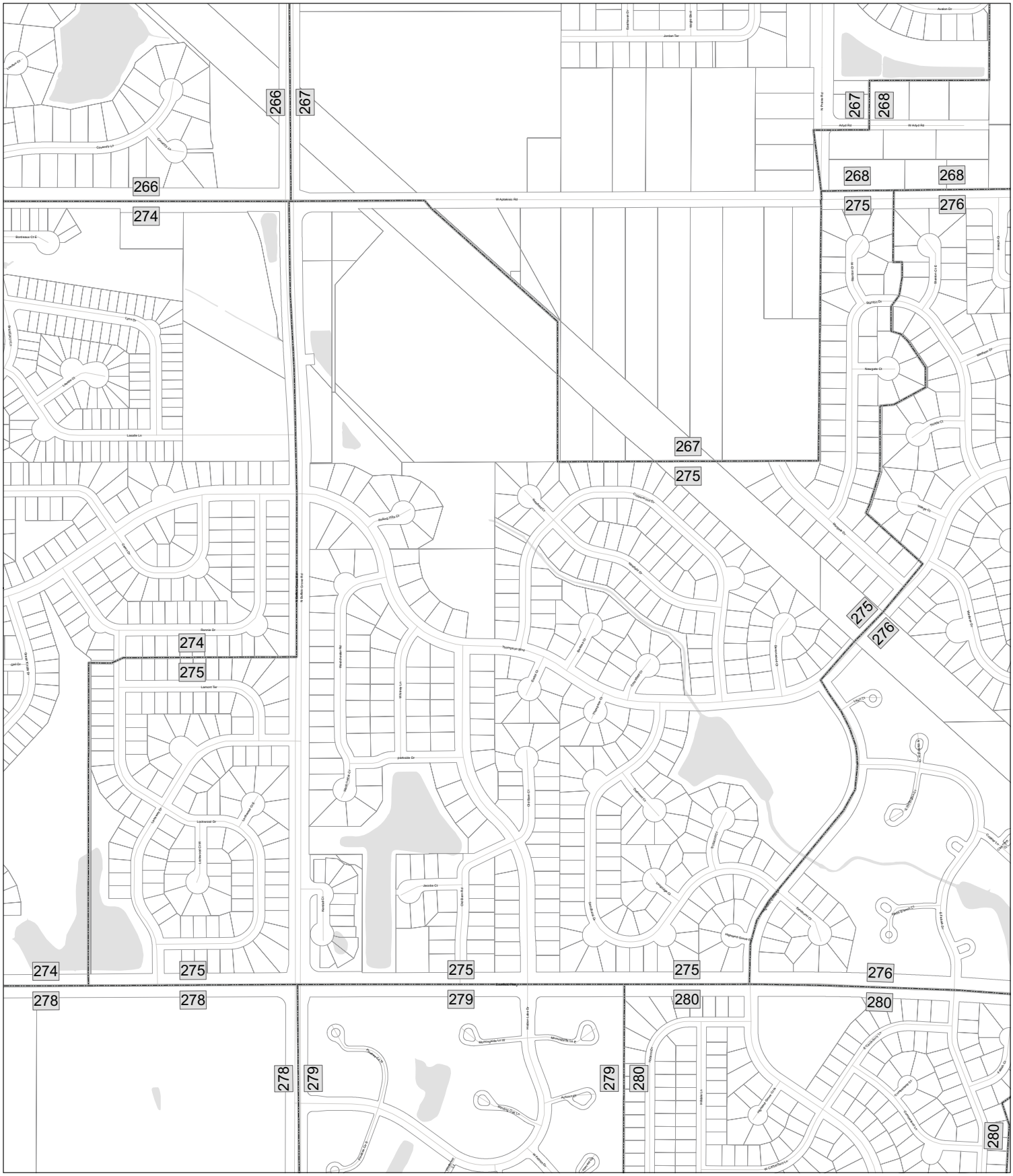

LakeCounty

Prepared By:
Lake County Dept. of Information Technology
GIS/Mapping Division
18 N County St
Waukegan IL 60085
(847) 377-2373

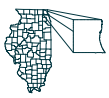

N
W E
S

1 inch = 300 feet

123	Election Precincts		Railroads
	Election Precincts		Roads
	Parcels		Bodies of Water

15-0047

Lake County Election Precinct 276

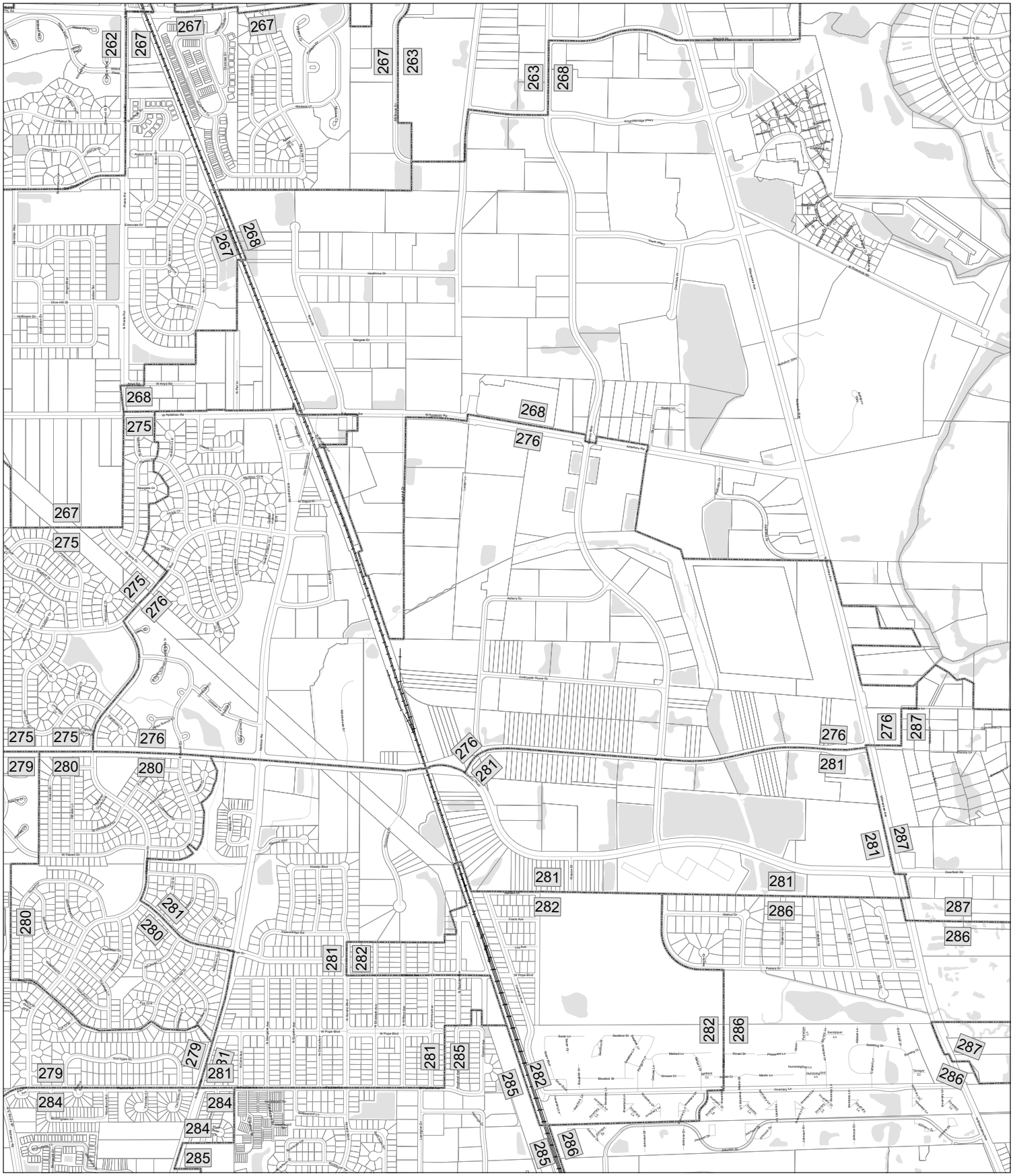

LakeCounty

Prepared By:
Lake County Dept. of Information Technology
GIS/Mapping Division
18 N County St
Waukegan IL 60085
(847) 377-2373

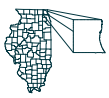

N
W E
S

1 inch = 700 feet

123 Election Precincts
Election Precincts
Parcels
Railroads
Roads
Bodies of Water

15-0047

Lake County Election Precinct 277

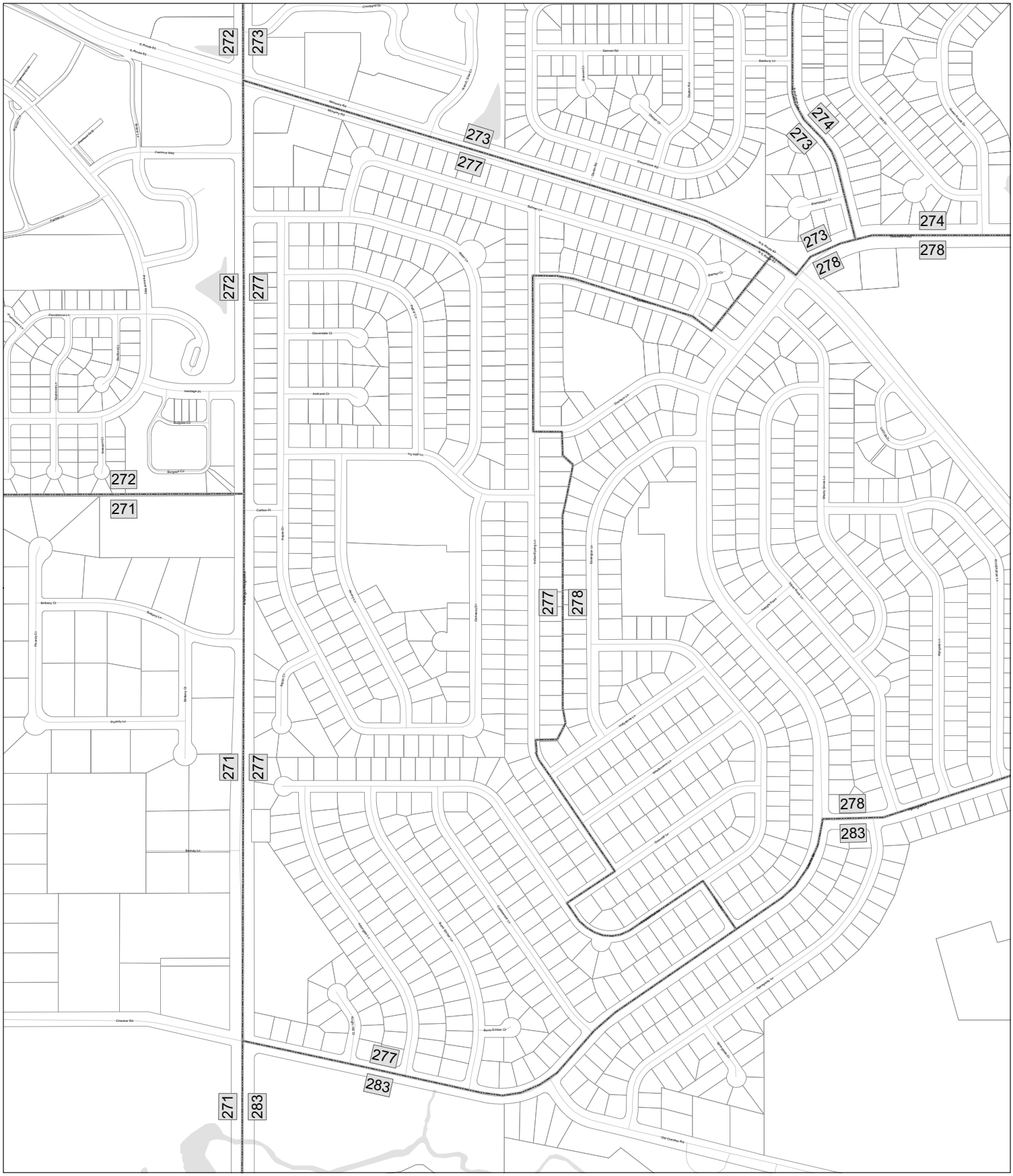

LakeCounty

Prepared By:
Lake County Dept. of Information Technology
GIS/Mapping Division
18 N County St
Waukegan IL 60085
(847) 377-2373

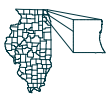

N
W E
S

1 inch = 300 feet

123	Election Precincts		Railroads
	Election Precincts		Roads
	Parcels		Bodies of Water

15-0047

Lake County Election Precinct 278

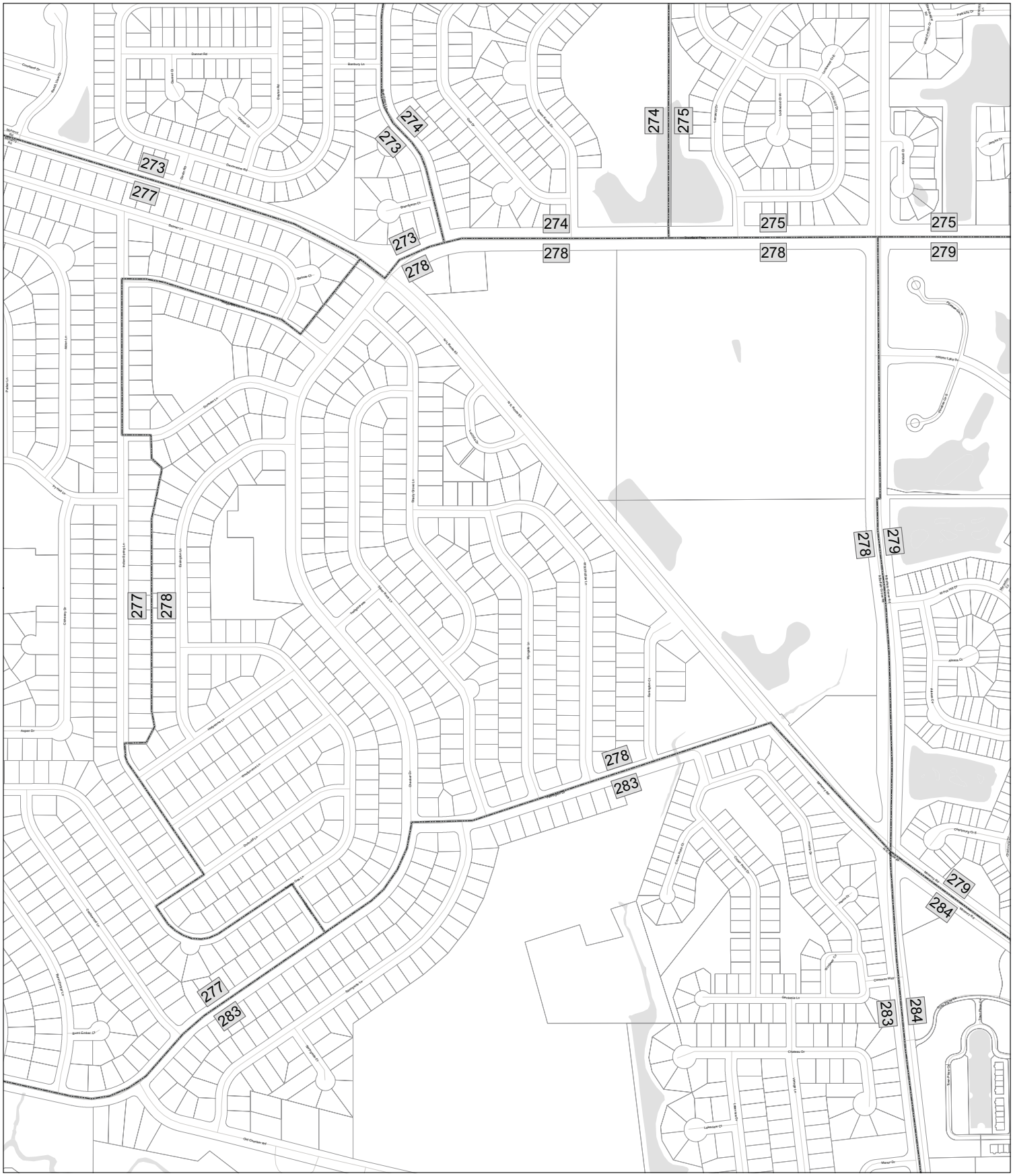

LakeCounty

Prepared By:
Lake County Dept. of Information Technology
GIS/Mapping Division
18 N County St
Waukegan IL 60085
(847) 377-2373

1 inch = 300 feet

123	Election Precincts		Railroads
	Election Precincts		Roads
	Parcels		Bodies of Water

15-0047

Lake County Election Precinct 279

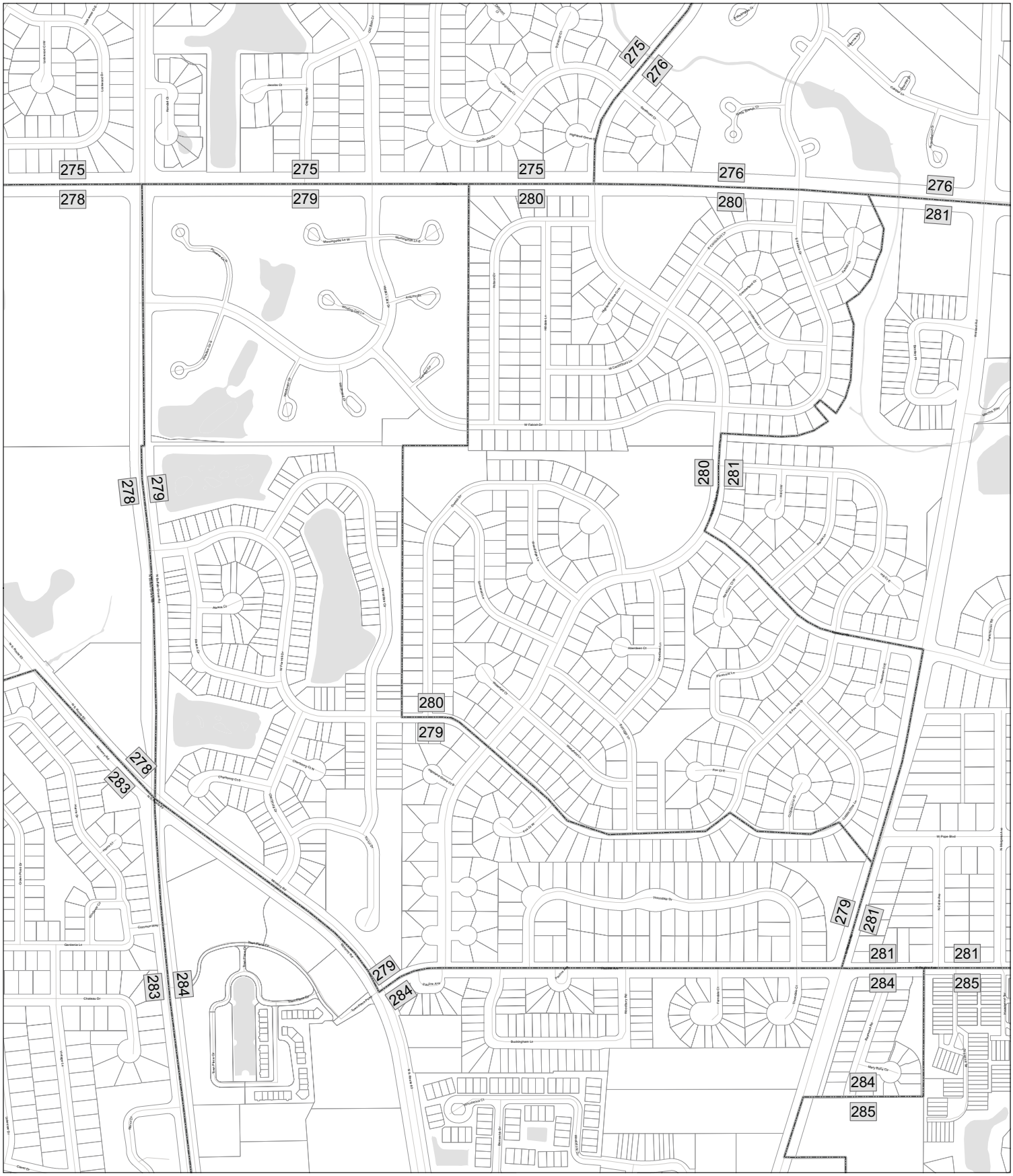

LakeCounty

Prepared By:
Lake County Dept. of Information Technology
GIS/Mapping Division
18 N County St
Waukegan IL 60085
(847) 377-2373

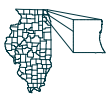

N
W E
S

1 inch = 300 feet

123	Election Precincts		Railroads
	Election Precincts		Roads
	Parcels		Bodies of Water

15-0047

Lake County Election Precinct 280

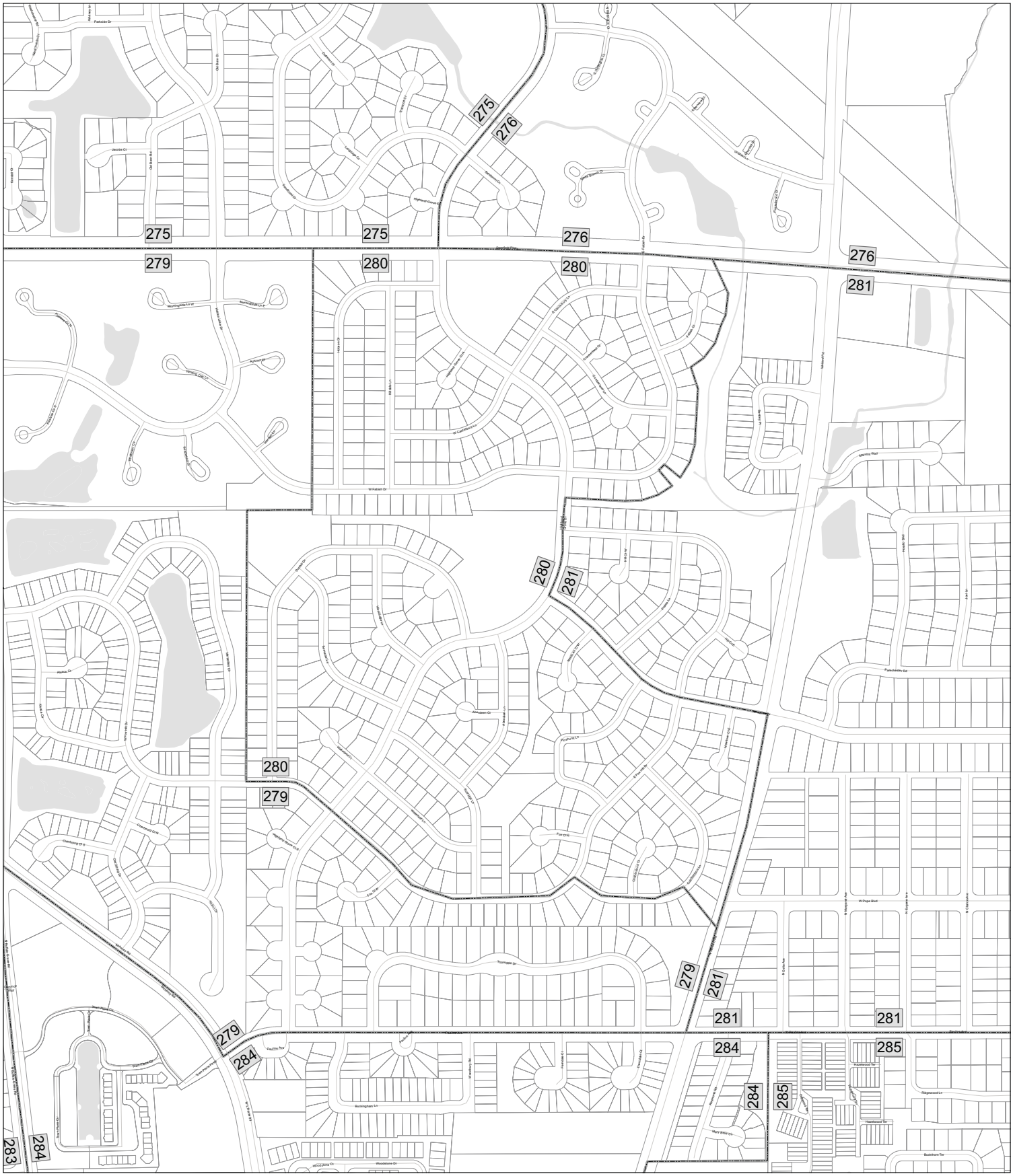
275
276
279
280
281
284
285
283
W Fabian Dr
W Pope Blvd
Martins Way
Parkinson Rd
Buckingham Ln
Woodstone Dr
Ridgewood Ln
Hazelwood Ter
Buckthorn Ter
Mary Beth Dr
Thornhill Dr
Highland Grove Dr
Fox Cir E
Eric Cir
Aldridge Cir
Ashford Cir
Ashford Ln
Ashford Dr
Ashford Ct

Lake County Election Precinct 281

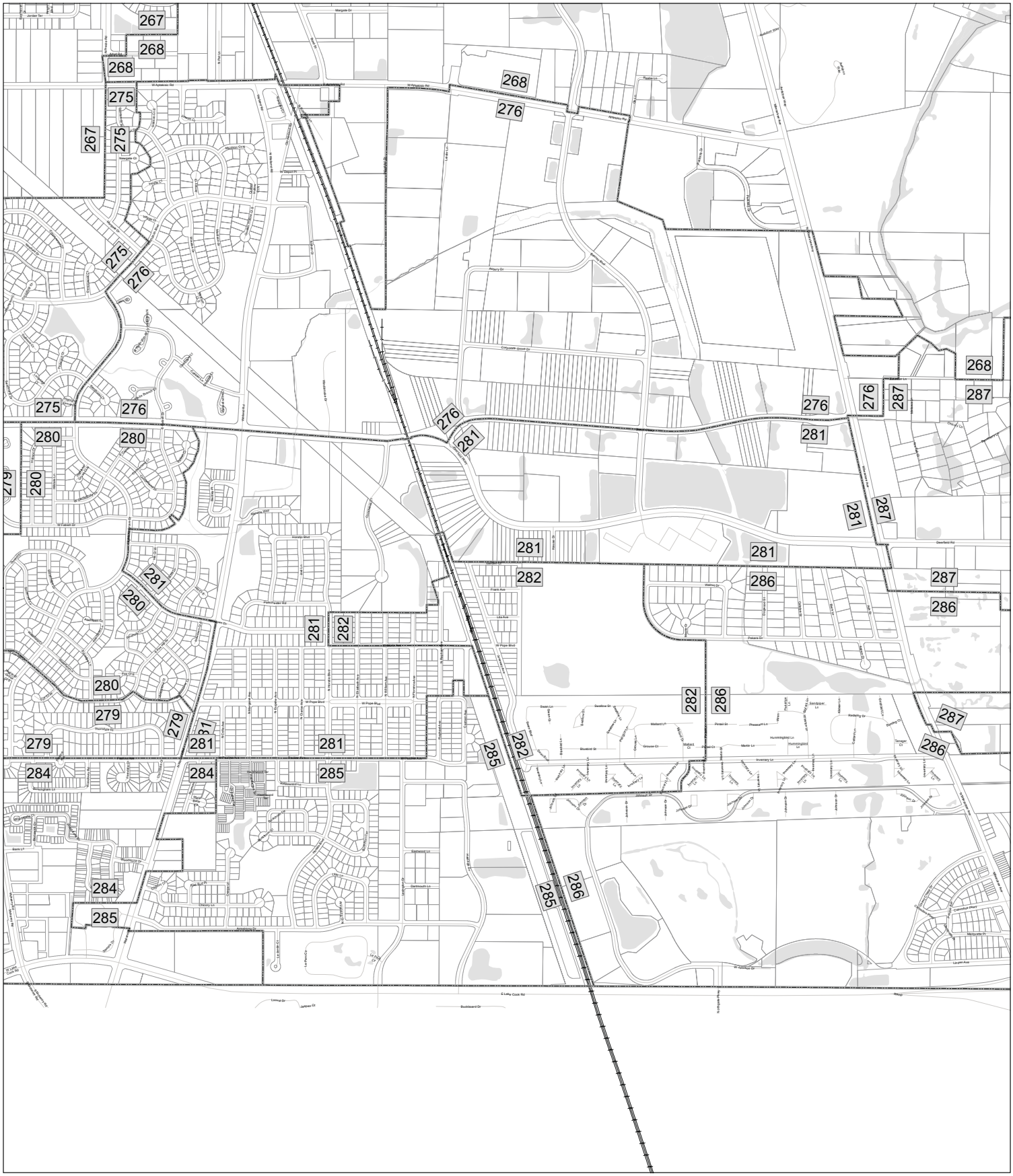

LakeCounty

Prepared By:
Lake County Dept. of Information Technology
GIS/Mapping Division
18 N County St
Waukegan IL 60085
(847) 377-2373

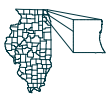

N
W E
S

1 inch = 700 feet

123	Election Precincts		Railroads
	Election Precincts		Roads
	Parcels		Bodies of Water

15-0047

Lake County Election Precinct 282

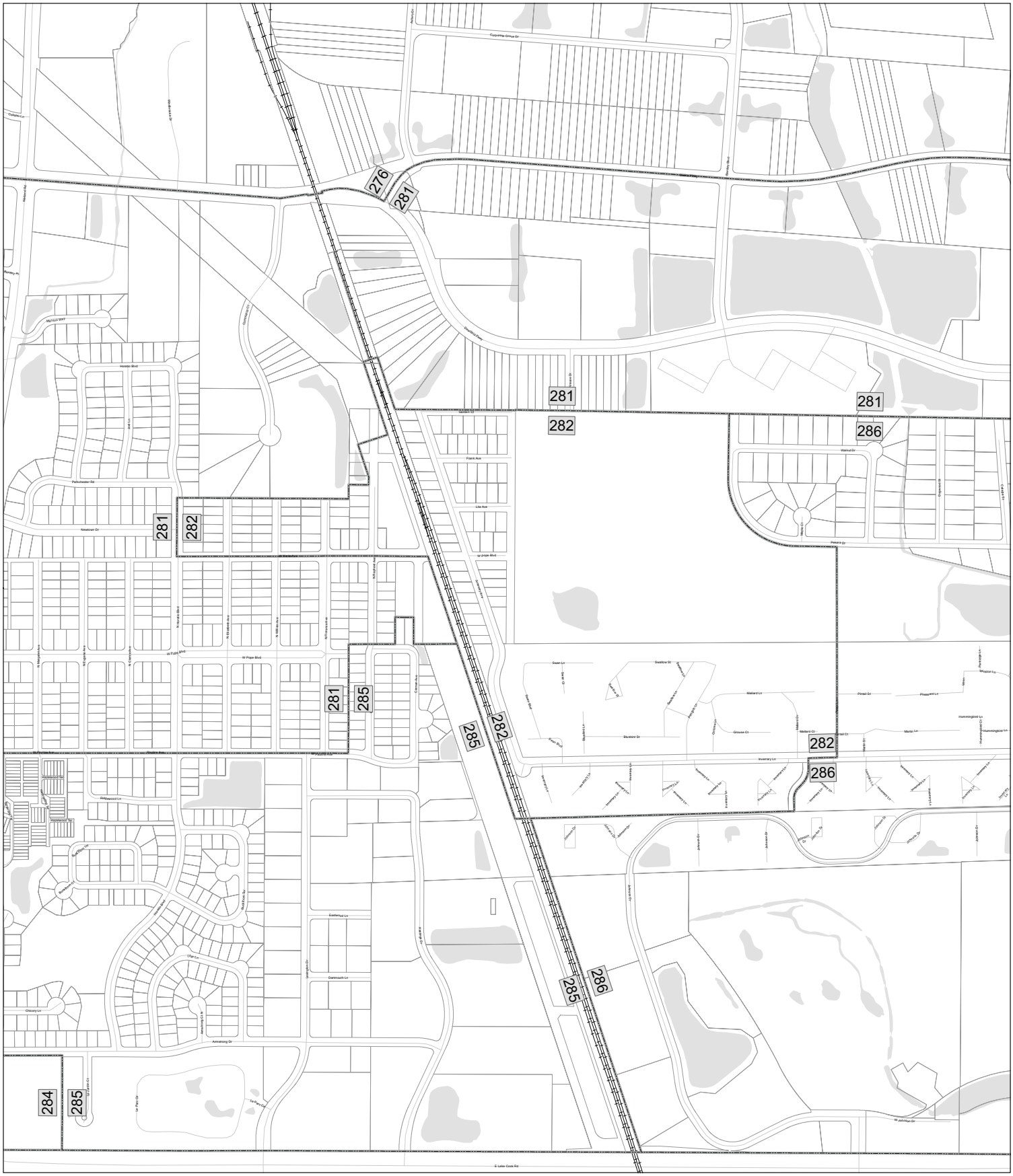

LakeCounty

Prepared By:
Lake County Dept. of Information Technology
GIS/Mapping Division
18 N County St
Waukegan IL 60085
(847) 377-2373

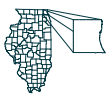

Antioch
Lake Villa
Wauconda
Grayslake
Gurnee
Waukegan
North Chicago
Zion
Beach Park
Wadsworth
Gages Lake
Libertyville
Vernon Hills
Green Oaks
Mundelein
Hawthorn Woods
Round Lake
Fremont
Diamond Lake
Lake Forest
Lake Bluff
Cedar Lake
Ela
Vernon
Indian Creek
Prairie View
Long Grove
Buffalo Grove
Deerfield
Bannockburn
Riverwoods
Kildeer
Tower Lakes
Ivanhoe
Lincolnshire
Bluff City
Half Day
Knollwood
Mettawa
Indian Springs
Hawthorn Woods
Deer Park
Port Barrington
Lake Zurich
Kuper Island
Tri-Point
Ela
Cuba
Fox River Grove
Island Lake
Wauconda
Volo
Grayslake
Gurnee
Waukegan
Zion
Beach Park
Wadsworth
Gages Lake
Libertyville
Vernon Hills
Mundelein
Green Oaks

Lake County Election Precinct 285

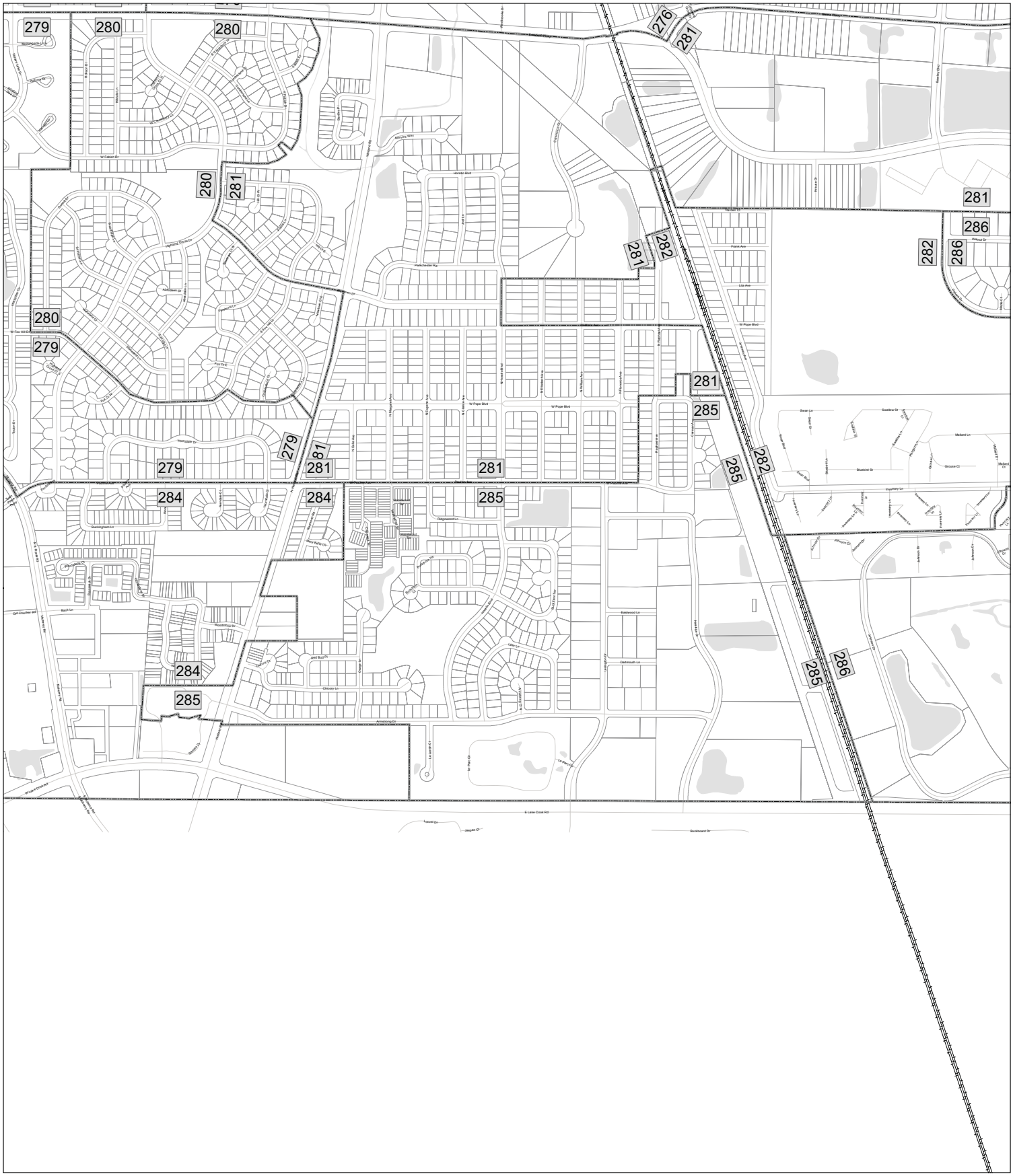

LakeCounty

Prepared By:
Lake County Dept. of Information Technology
GIS/Mapping Division
18 N County St
Waukegan IL 60085
(847) 377-2373

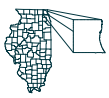

N
W E
S

1 inch = 500 feet

123	Election Precincts		Railroads
	Election Precincts		Roads
	Parcels		Bodies of Water

15-0047

Lake County Election Precinct 286

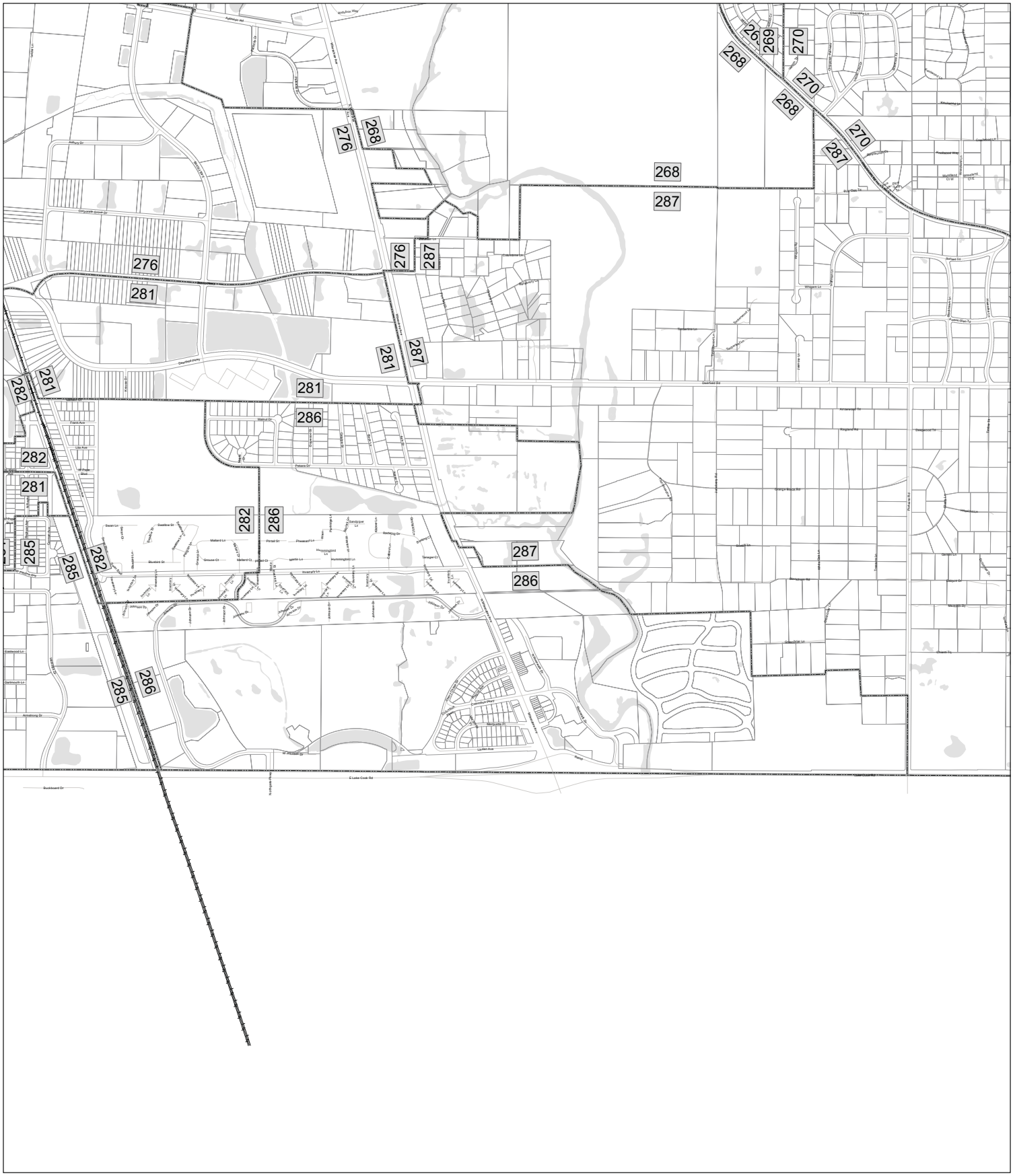

LakeCounty

Prepared By:
Lake County Dept. of Information Technology
GIS/Mapping Division
18 N County St
Waukegan IL 60085
(847) 377-2373

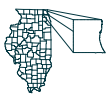

1 inch = 800 feet

123	Election Precincts		Railroads
	Election Precincts		Roads
	Parcels		Bodies of Water

15-0047

Lake County Election Precinct 287

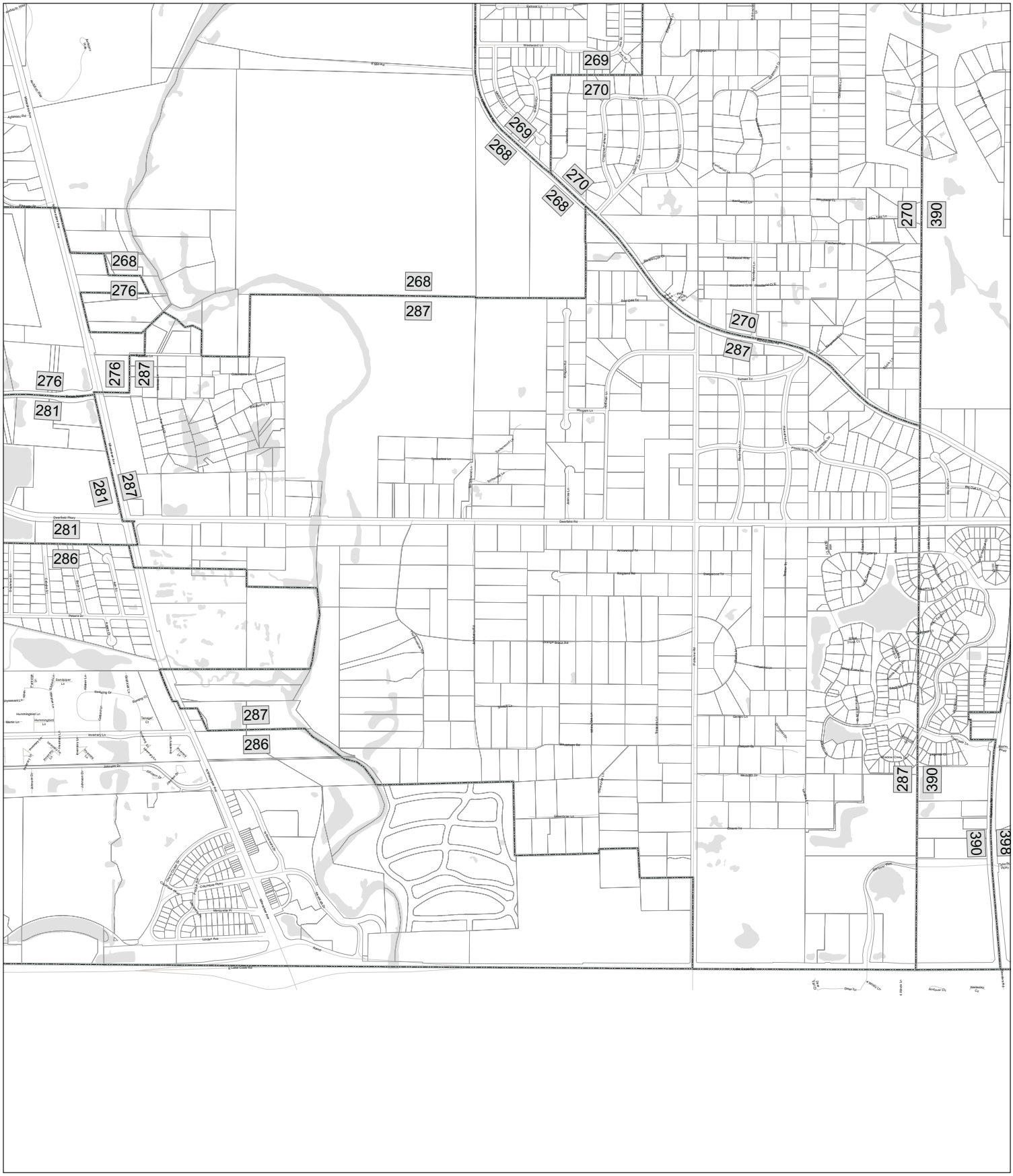

LakeCounty

Prepared By:
Lake County Dept. of Information Technology
GIS/Mapping Division
18 N County St
Waukegan IL 60085
(847) 377-2373

N
W E
S

1 inch = 700 feet

123	Election Precincts		Railroads
	Election Precincts		Roads
	Parcels		Bodies of Water

15-0047

Lake County Election Precinct 296

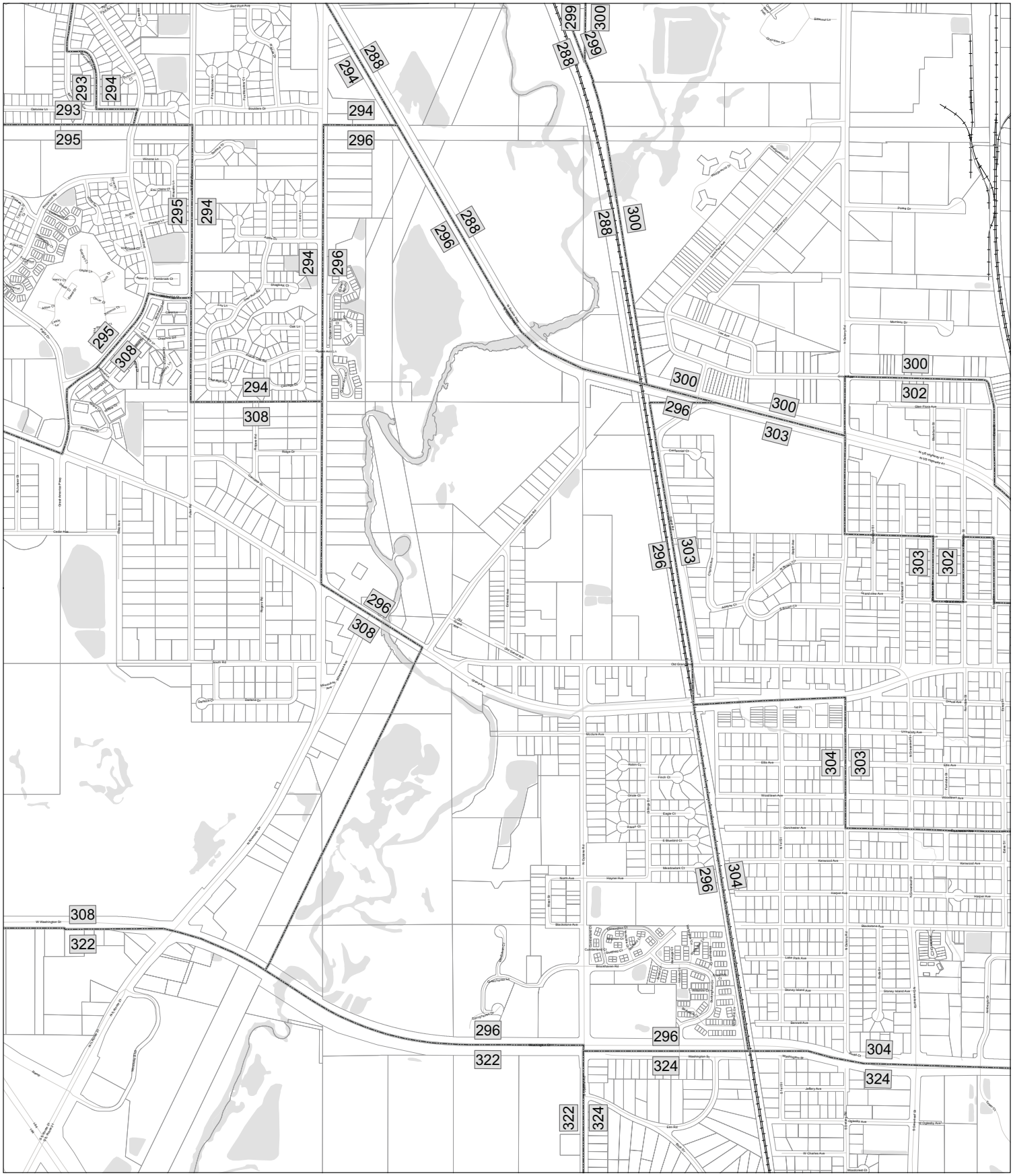

LakeCounty

Prepared By:
Lake County Dept. of Information Technology
GIS/Mapping Division
18 N County St
Waukegan IL 60085
(847) 377-2373

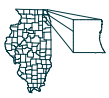

N
W E
S

1 inch = 600 feet

123	Election Precincts		Railroads
	Election Precincts		Roads
	Parcels		Bodies of Water

15-0047

Lake County Election Precinct 302

LakeCounty

Prepared By:
Lake County Dept. of Information Technology
GIS/Mapping Division
18 N County St
Waukegan IL 60085
(847) 377-2373

N
W E
S

1 inch = 500 feet

123	Election Precincts		Railroads
	Election Precincts		Roads
	Parcels		Bodies of Water

15-0047

Lake County Election Precinct 324

LakeCounty

Prepared By:
Lake County Dept. of Information Technology
GIS/Mapping Division
18 N County St
Waukegan IL 60085
(847) 377-2373

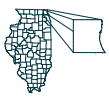

1 inch = 400 feet

123	Election Precincts		Railroads
	Election Precincts		Roads
	Parcels		Bodies of Water

15-0047

Lake County Election Precinct 325

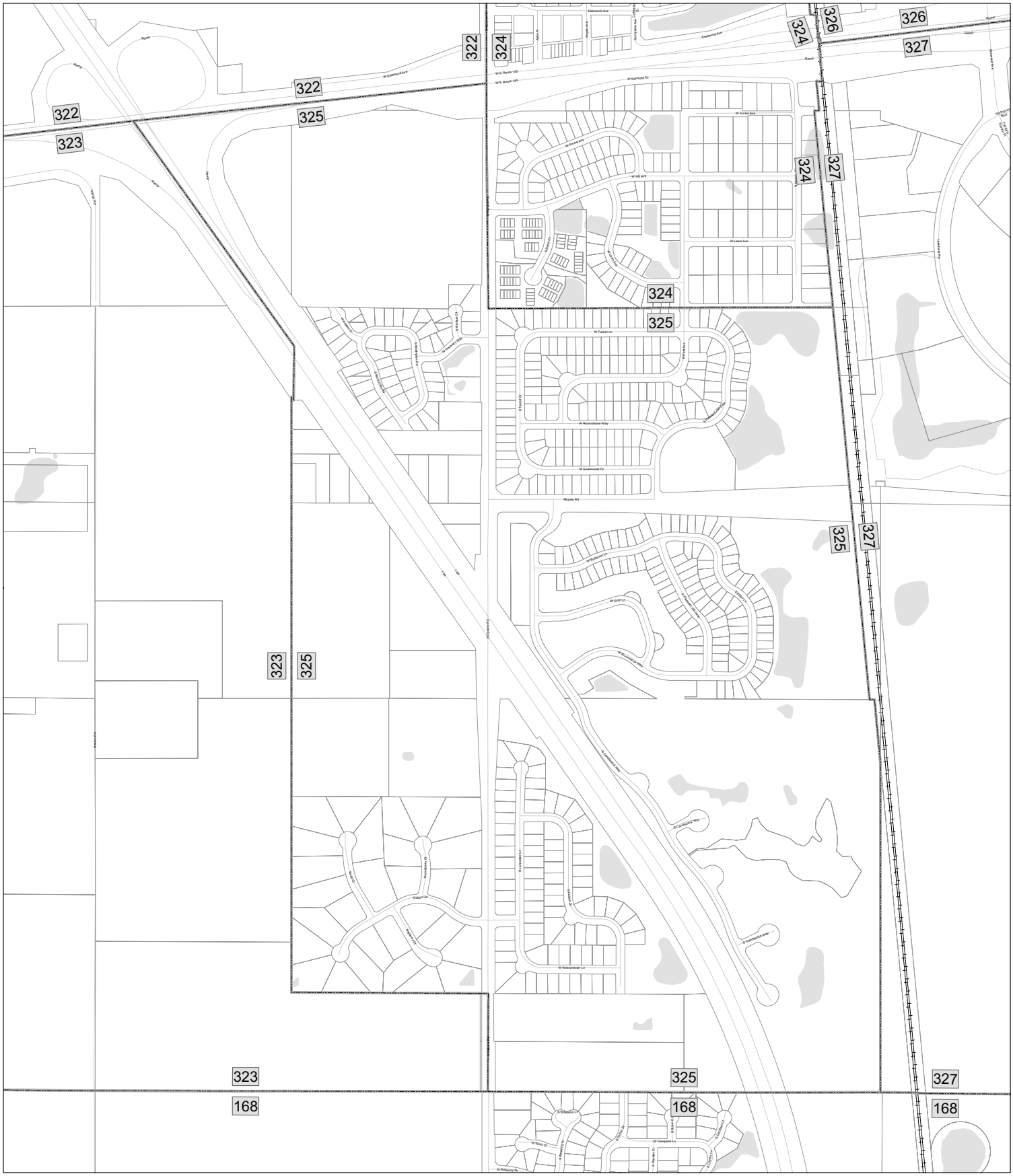

LakeCounty

Prepared By:
Lake County Dept. of Information Technology
GIS/Mapping Division
18 N County St
Waukegan IL 60085
(847) 377-2373

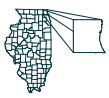

N
W E
S

1 inch = 400 feet

123	Election Precincts		Railroads
	Election Precincts		Roads
	Parcels		Bodies of Water

15-0047

Lake County Election Precinct 326

Lake County Election Precinct 327

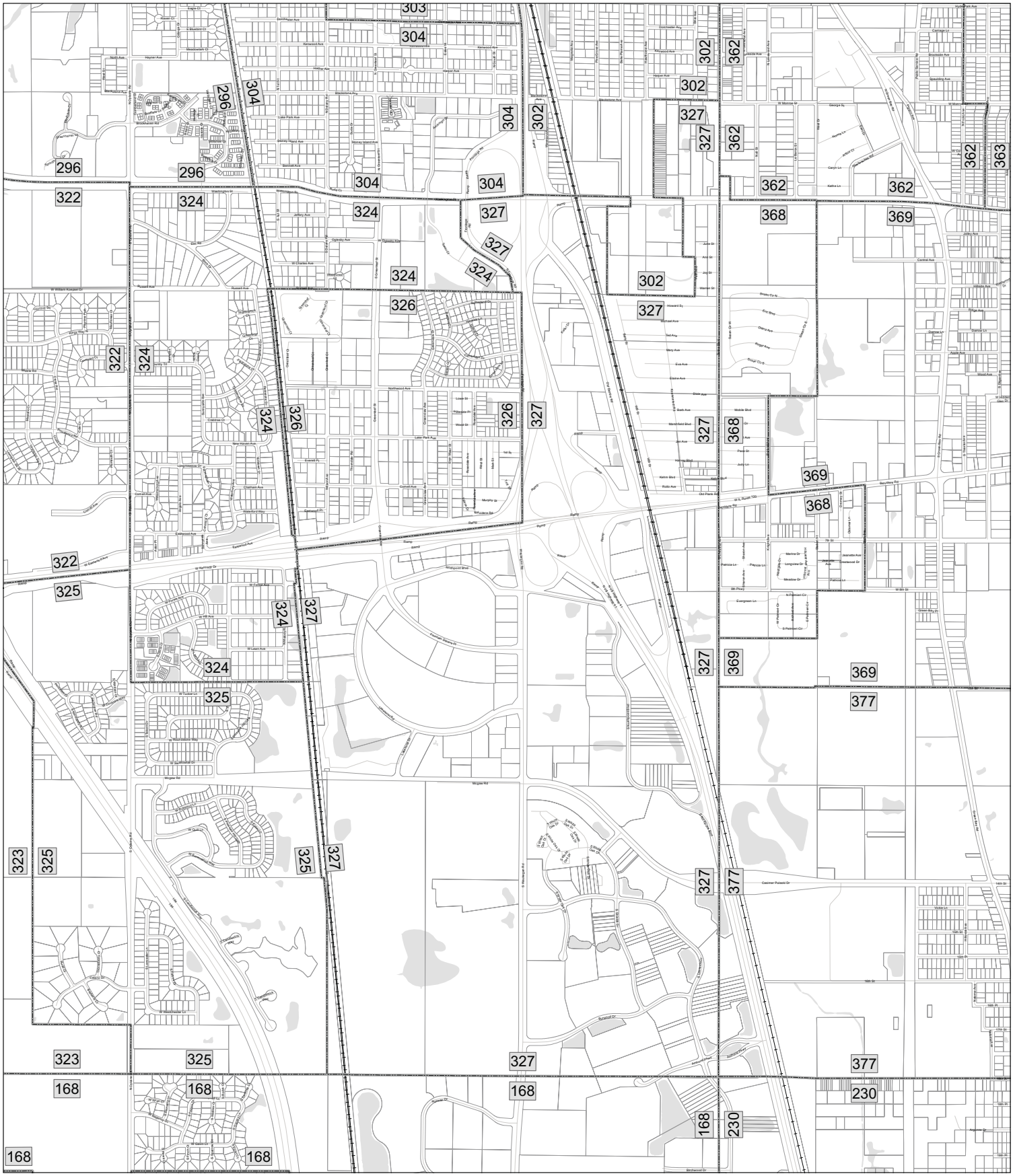

LakeCounty

Prepared By:
Lake County Dept. of Information Technology
GIS/Mapping Division
18 N County St
Waukegan IL 60085
(847) 377-2373

1 inch = 800 feet

123	Election Precincts		Railroads
	Election Precincts		Roads
	Parcels		Bodies of Water

15-0047

Lake County Election Precinct 390

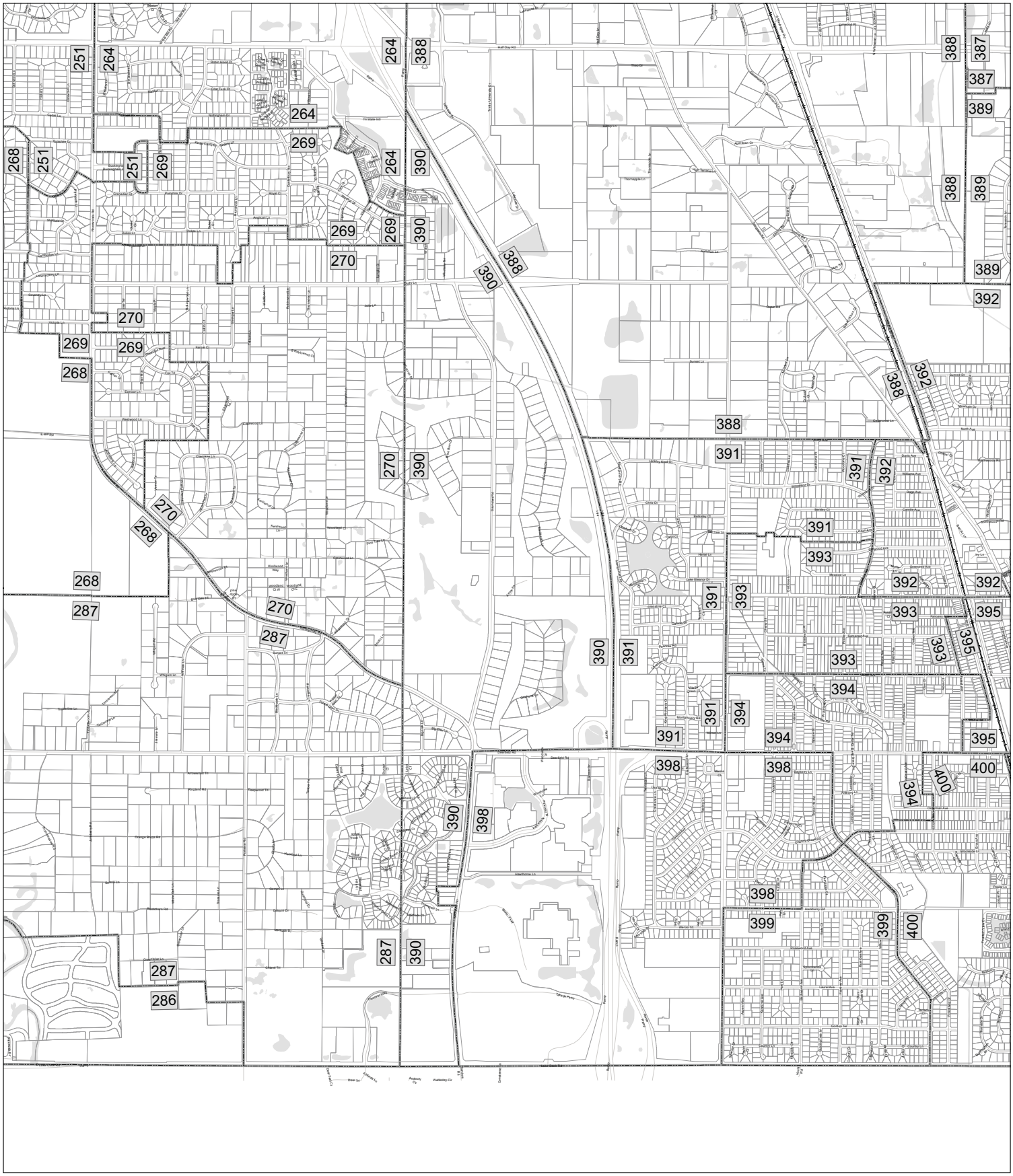

LakeCounty

Prepared By:
Lake County Dept. of Information Technology
GIS/Mapping Division
18 N County St
Waukegan IL 60085
(847) 377-2373

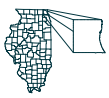

N
W E
S

1 inch = 1,000 feet

123	Election Precincts		Railroads
	Election Precincts		Roads
	Parcels		Bodies of Water

15-0047