Election Precinct Map Book - State Representative District 60

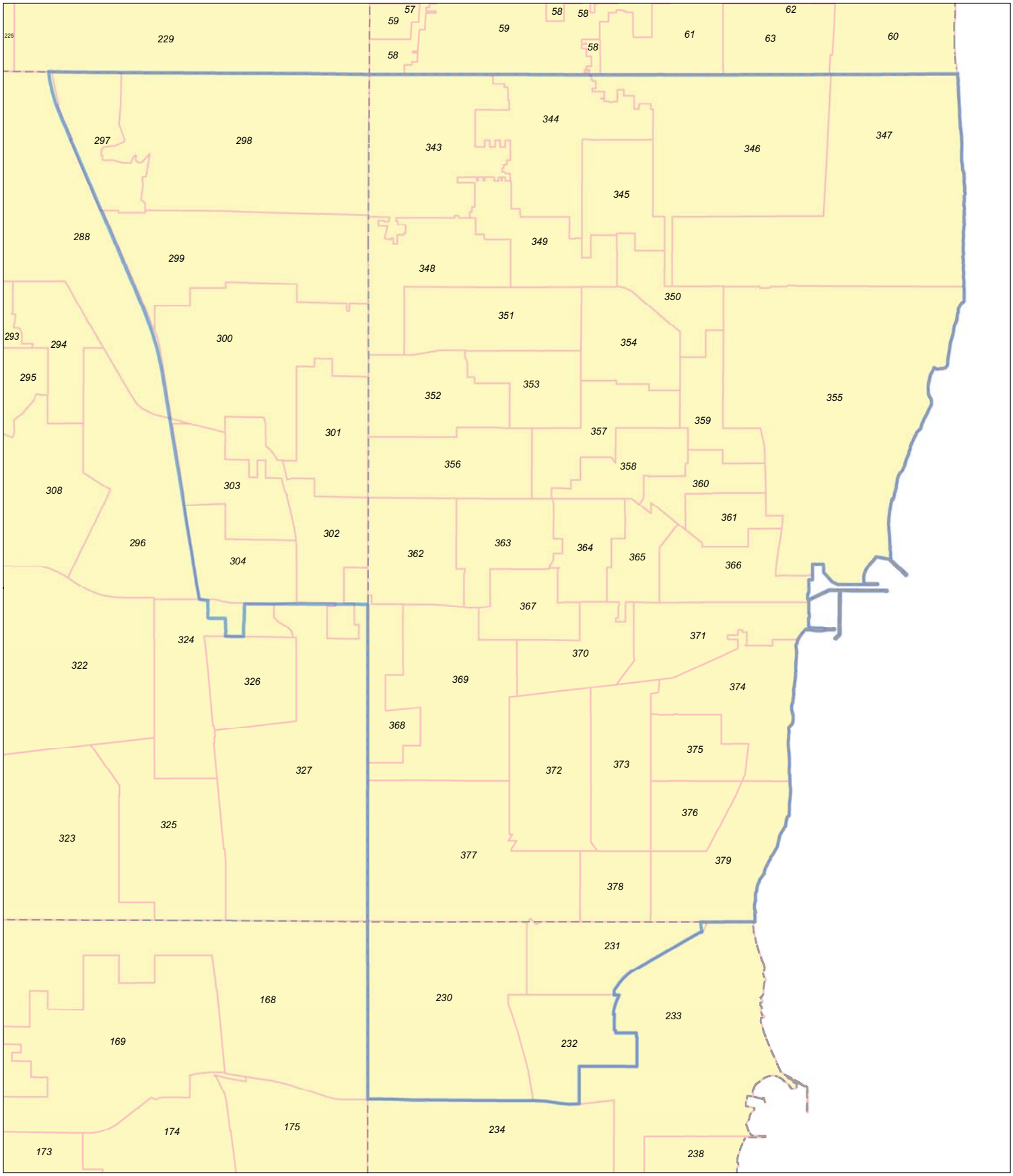

LakeCounty

Prepared By:
Lake County Dept. of Information Technology
GIS/Mapping Division
18 N County St
Waukegan IL 60085
(847) 377-2373

State Representative District

Townships

Election Precincts

Precincts may change after the publication of this map.
Contact the office of the Lake County Clerk at
(847) 377-2400 for current information.

Revised 2014

Lake County Election Precinct 230

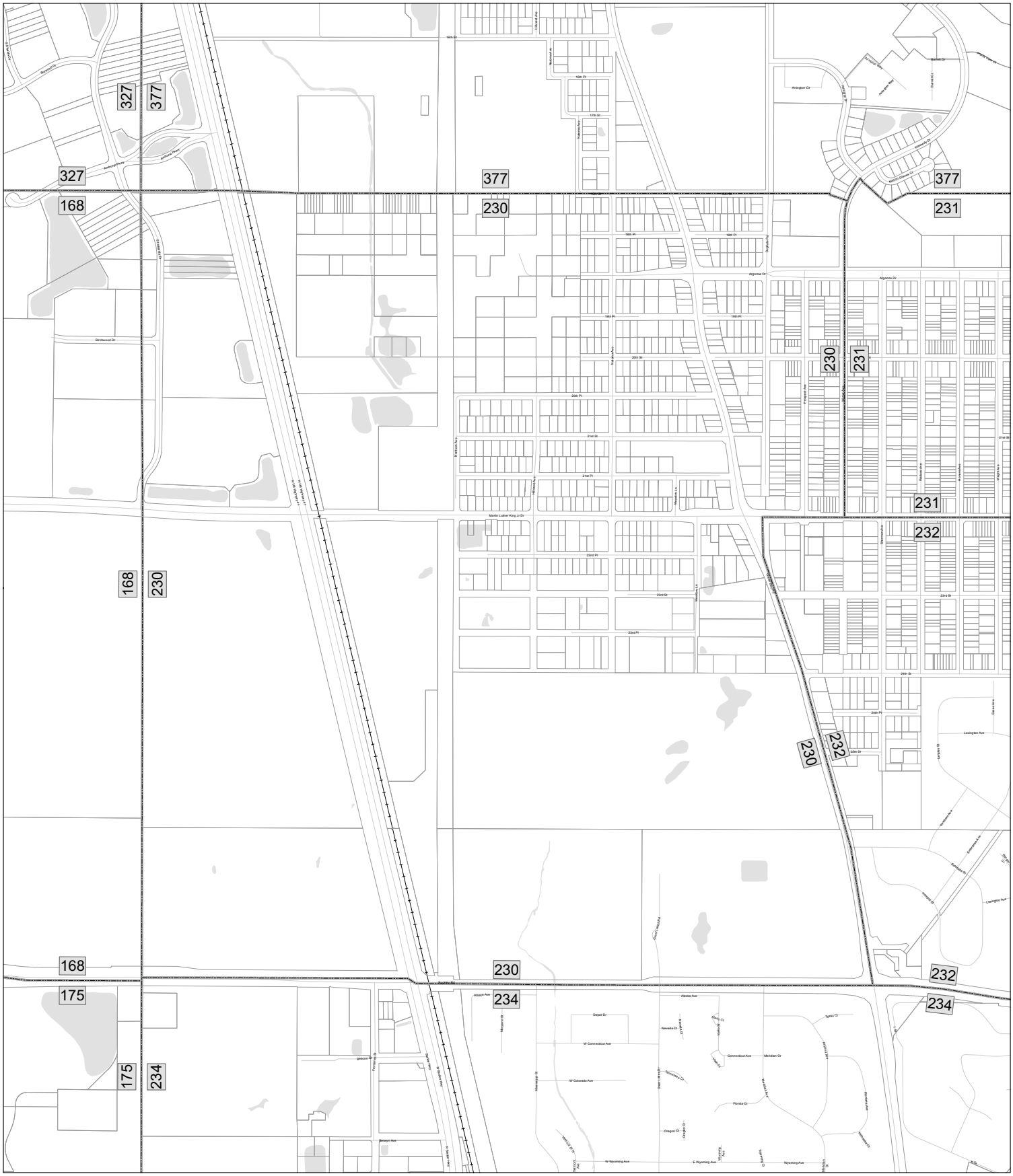

LakeCounty

Prepared By:
Lake County Dept. of Information Technology
GIS/Mapping Division
18 N County St
Waukegan IL 60085
(847) 377-2373

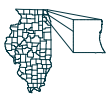

N
W E
S

1 inch = 500 feet

123	Election Precincts		Railroads
	Election Precincts		Roads
	Parcels		Bodies of Water

15-0047

Lake County Election Precinct 231

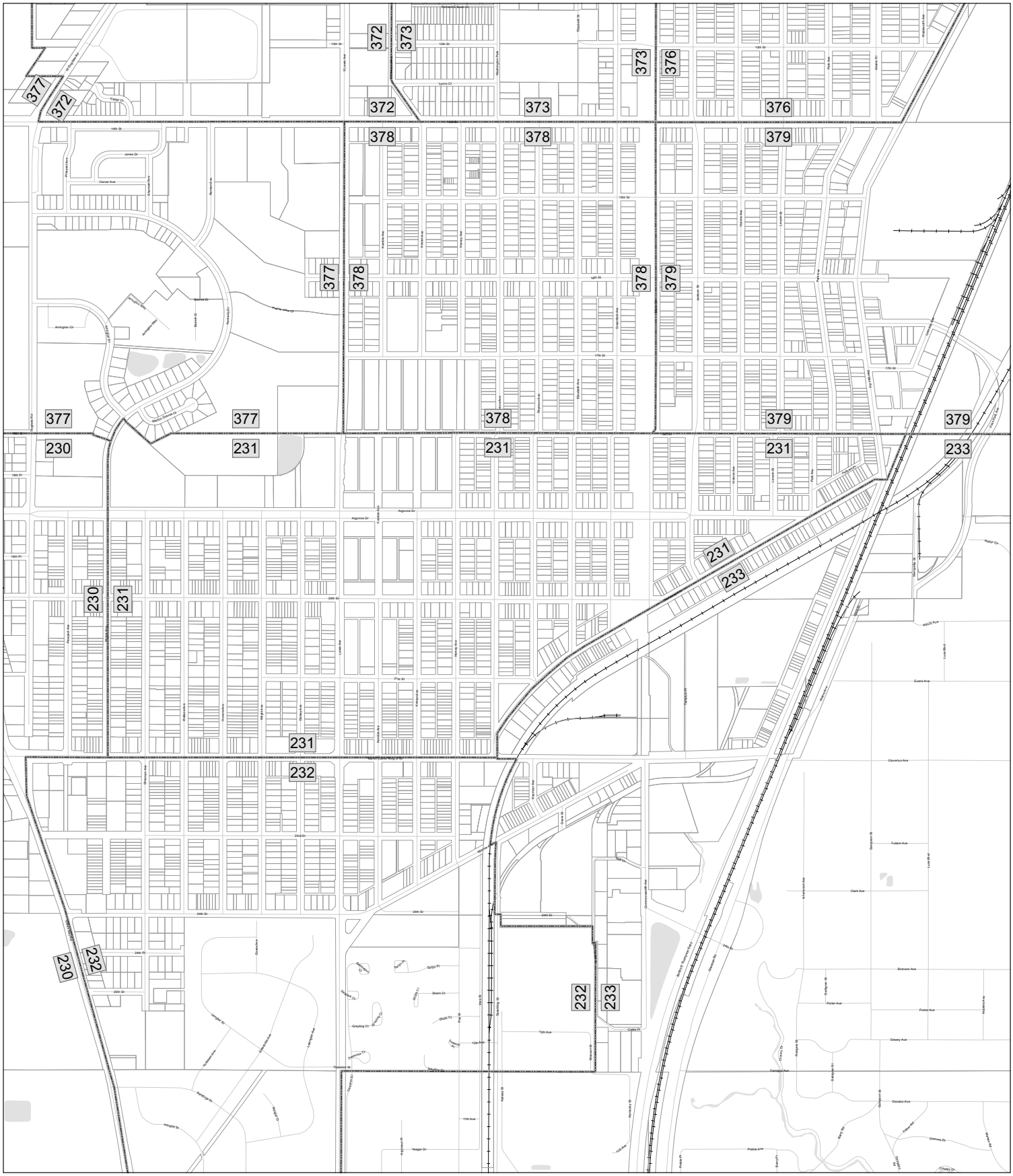

LakeCounty

Prepared By:
Lake County Dept. of Information Technology
GIS/Mapping Division
18 N County St
Waukegan IL 60085
(847) 377-2373

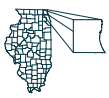

N
W E
S

1 inch = 500 feet

123 Election Precincts

Election Precincts

Parcels

Railroads

Roads

Bodies of Water

15-0047

Lake County Election Precinct 232

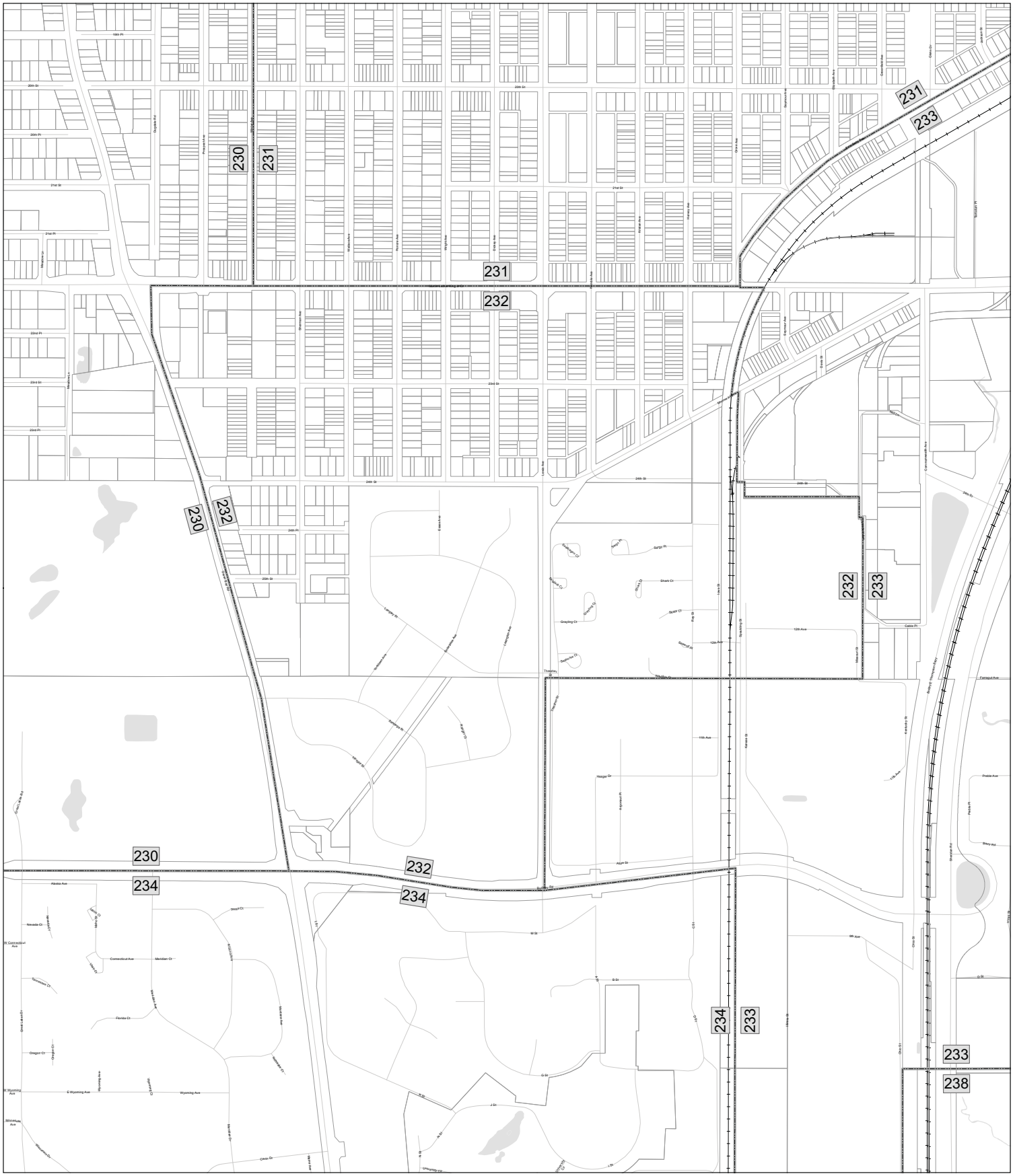

LakeCounty

Prepared By:
Lake County Dept. of Information Technology
GIS/Mapping Division
18 N County St
Waukegan IL 60085
(847) 377-2373

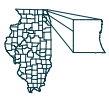

1 inch = 400 feet

123 Election Precincts

Railroads

Election Precincts

Roads

Parcels

Bodies of Water

15-0047

Lake County Election Precinct 288

LakeCounty

Prepared By:
Lake County Dept. of Information Technology
GIS/Mapping Division
18 N County St
Waukegan IL 60085
(847) 377-2373

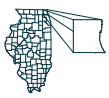

1 inch = 1,700 feet

123	Election Precincts		Railroads
	Election Precincts		Roads
	Parcels		Bodies of Water

15-0047

Lake County Election Precinct 296

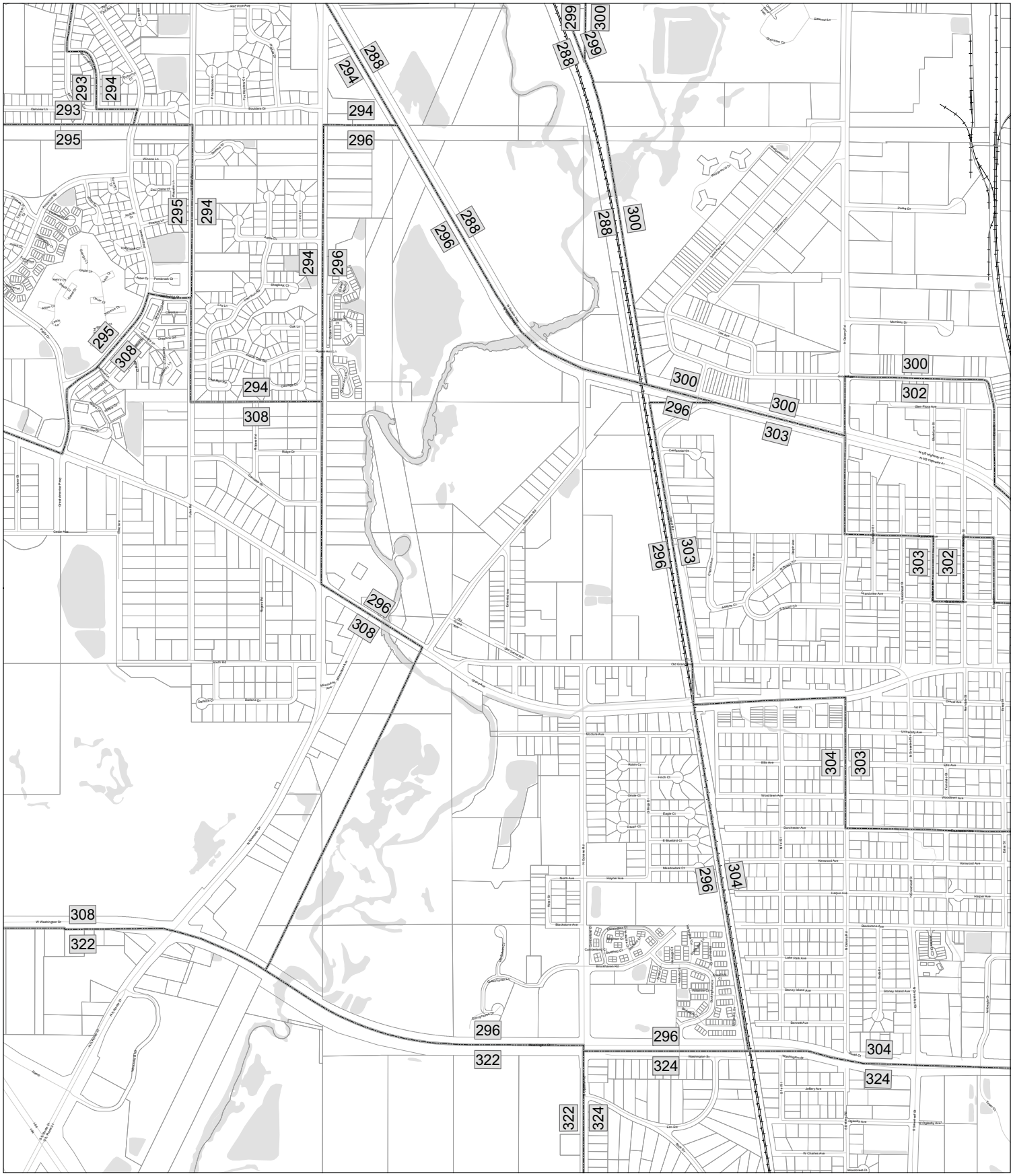

LakeCounty

Prepared By:
Lake County Dept. of Information Technology
GIS/Mapping Division
18 N County St
Waukegan IL 60085
(847) 377-2373

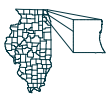

N
W E
S

1 inch = 600 feet

123	Election Precincts		Railroads
	Election Precincts		Roads
	Parcels		Bodies of Water

15-0047

Lake County Election Precinct 297

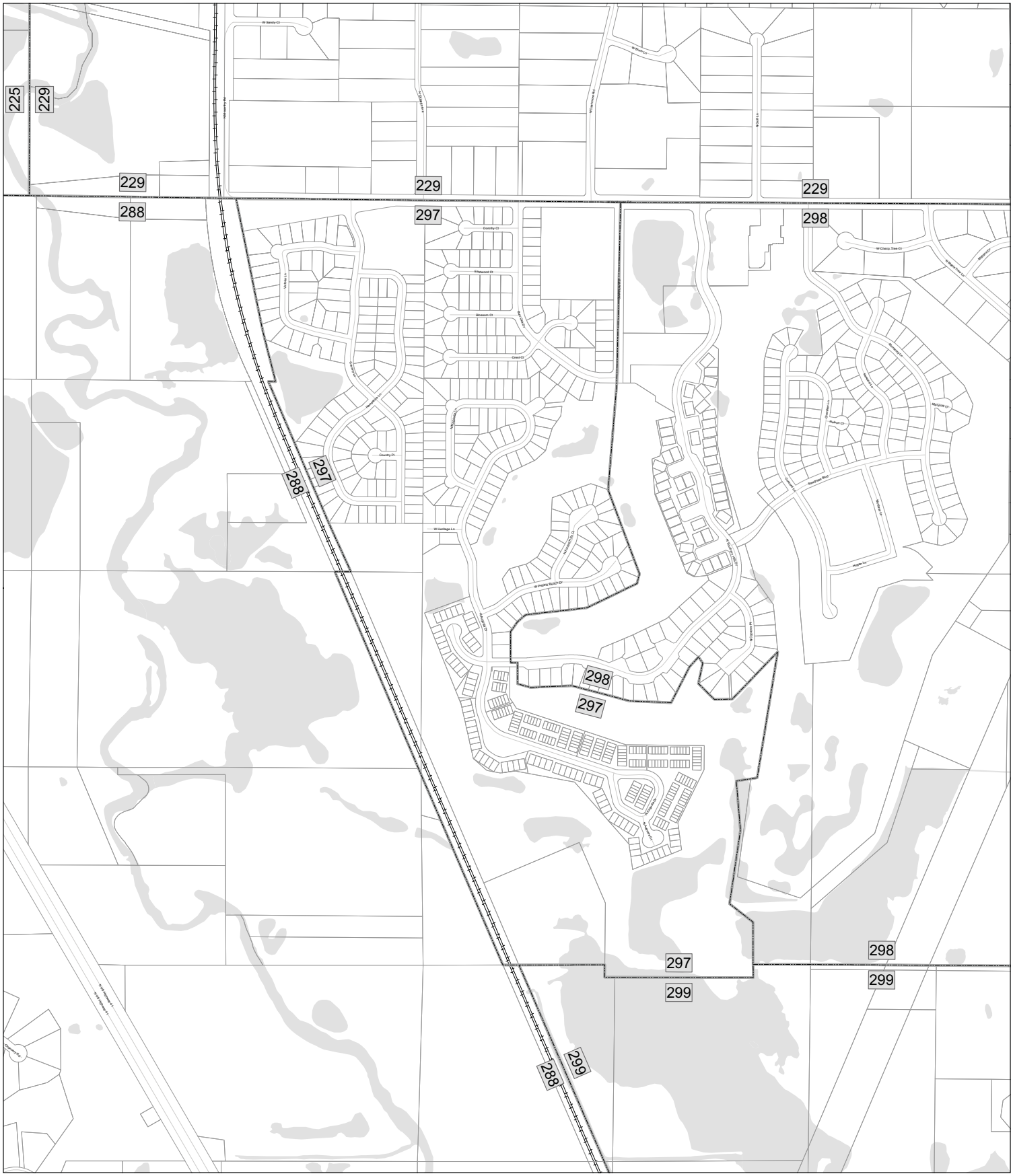
225
229
229
229
229
288
297
298
297
288
298
297
297
298
299
299
288
299
W Sandy Ct
W Sandy Ln
Hawthorn Rd
W Hawthorne Ln
Wolfersheim Rd
W Berry Ln
High Ln
Country Ct
Country Ln
Wilshire Ln
Country Pl
Apwood Ct
Blossom Ct
Crest Ct
Meadow Ln
W Heritage Ln
W Heritage Dr
W Heritage Ln
W Heritage Ln
W Cherry Tree Ct
W Maple Tree Ln
Meadow Ln
Meadow Ln
Meadow

Lake County Election Precinct 298

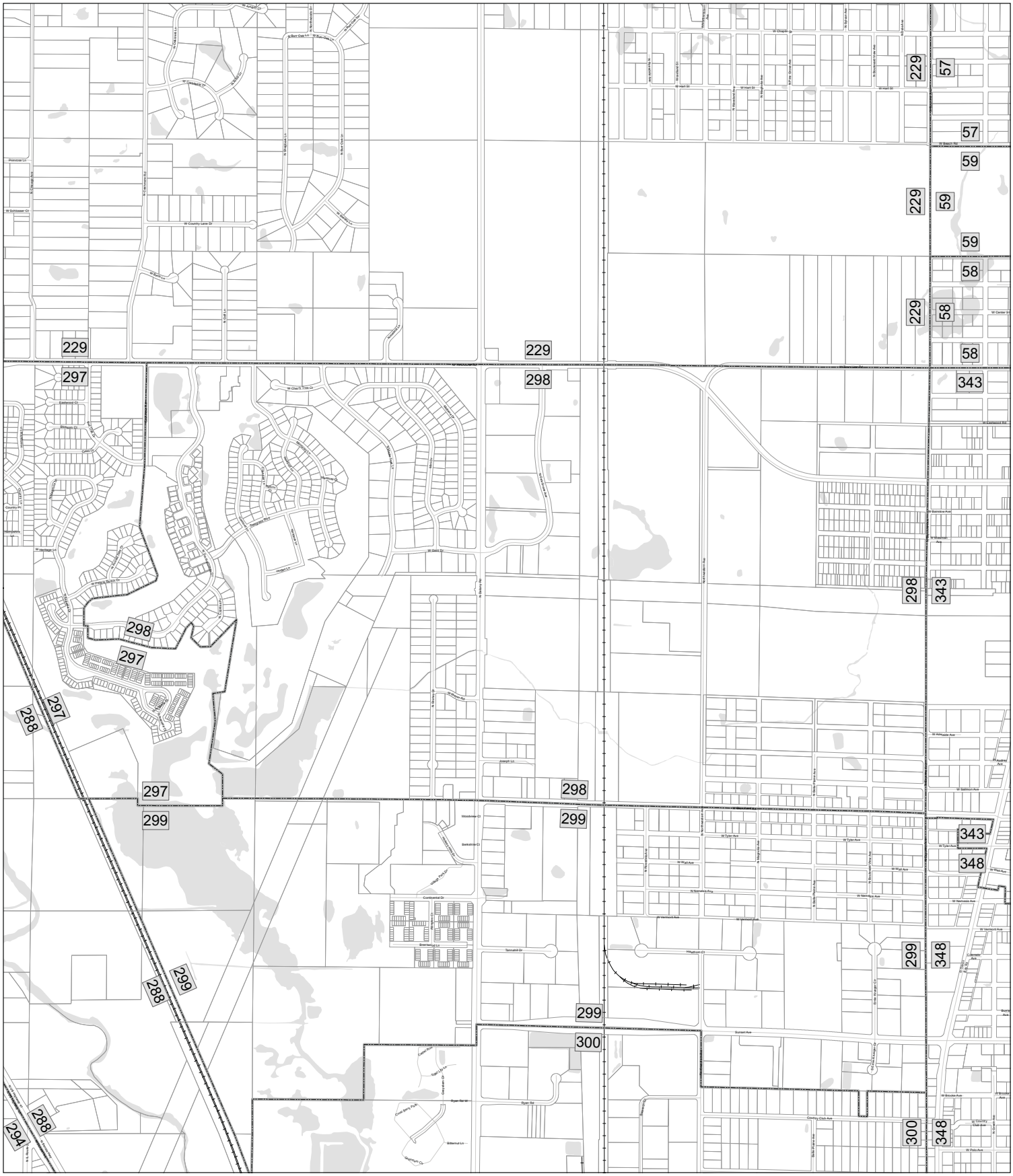

LakeCounty

Prepared By:
Lake County Dept. of Information Technology
GIS/Mapping Division
18 N County St
Waukegan IL 60085
(847) 377-2373

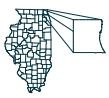

1 inch = 700 feet

123 Election Precincts
Election Precincts
Parcels
Railroads
Roads
Bodies of Water

15-0047

Lake County Election Precinct 299

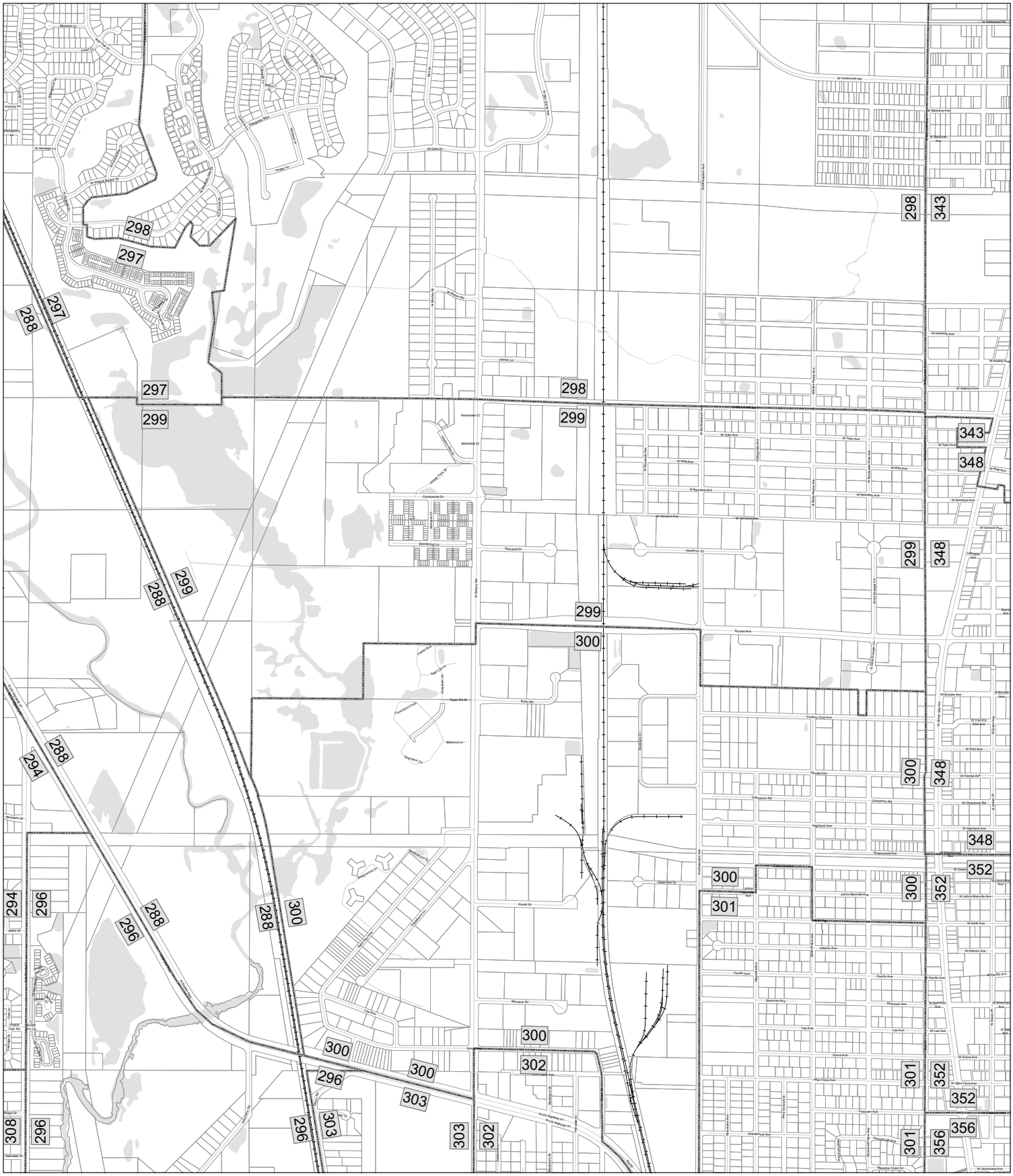

LakeCounty

Prepared By:
Lake County Dept. of Information Technology
GIS/Mapping Division
18 N County St
Waukegan IL 60085
(847) 377-2373

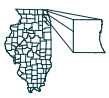

1 inch = 700 feet

123 Election Precincts

Election Precincts

Parcels

Railroads

Roads

Bodies of Water

15-0047

Lake County Election Precinct 300

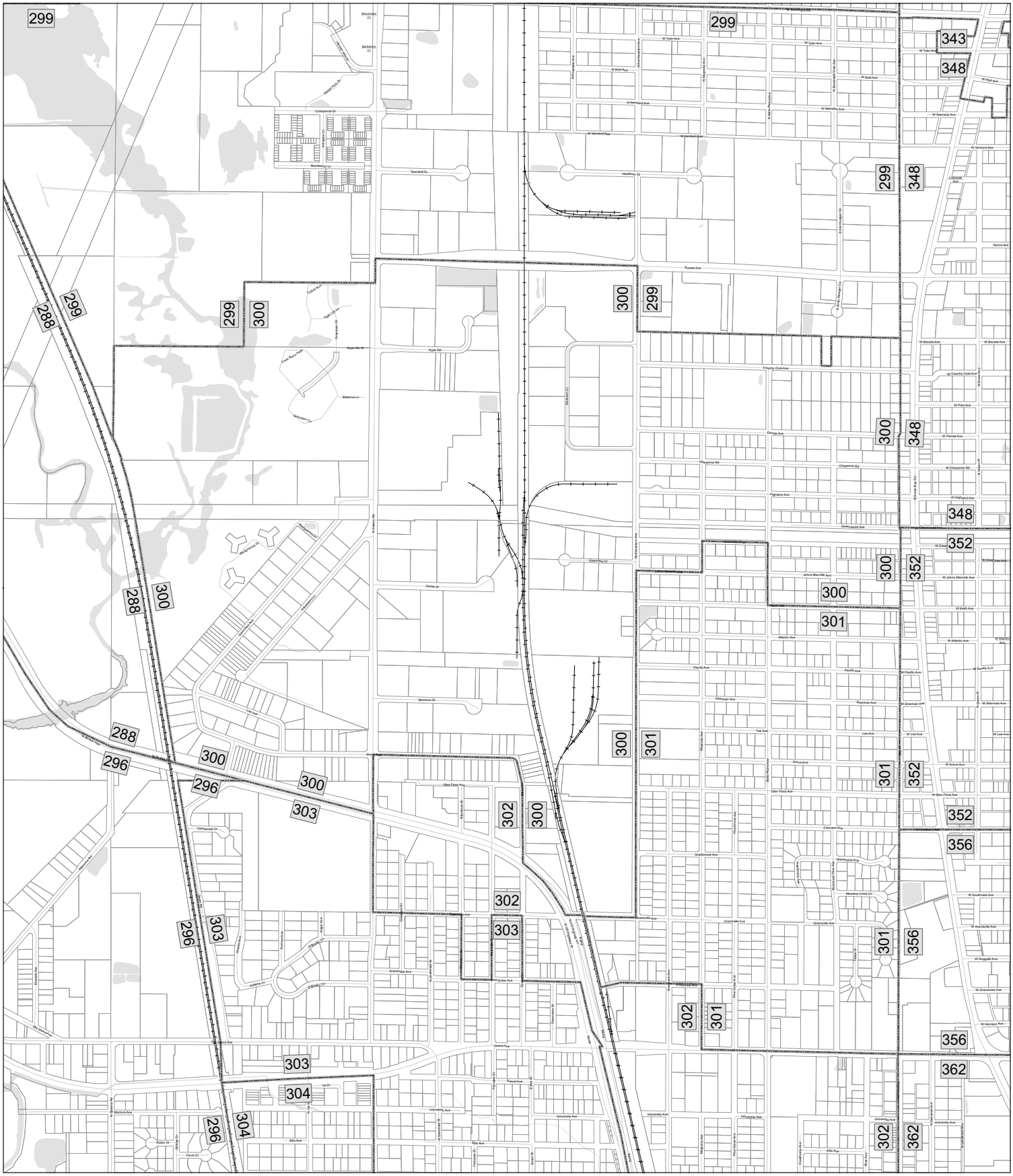

LakeCounty

Prepared By:
Lake County Dept. of Information Technology
GIS/Mapping Division
18 N County St
Waukegan IL 60085
(847) 377-2373

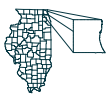

N
W E
S

1 inch = 600 feet

123	Election Precincts		Railroads
	Election Precincts		Roads
	Parcels		Bodies of Water

15-0047

Lake County Election Precinct 301

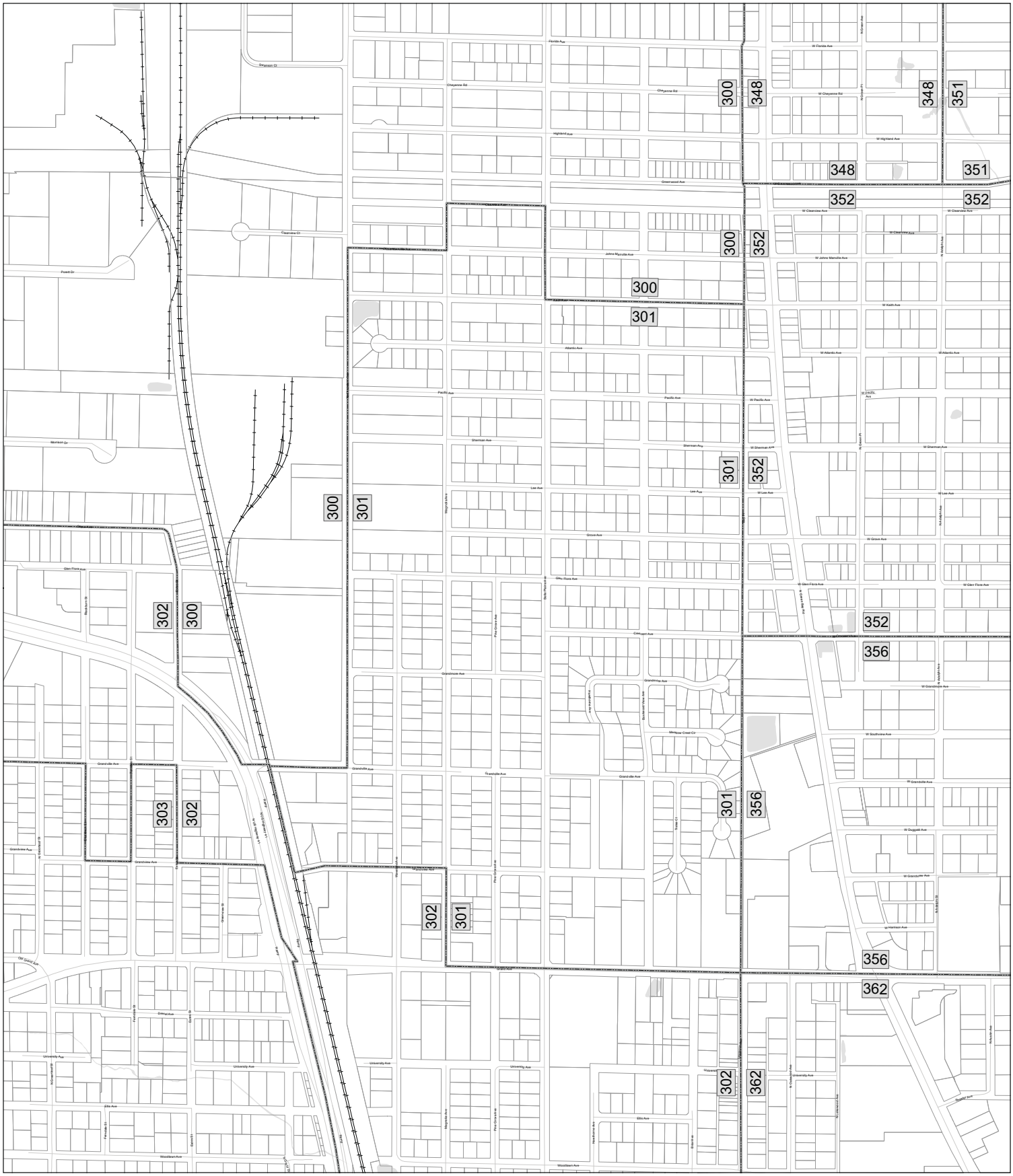

LakeCounty

Prepared By:
Lake County Dept. of Information Technology
GIS/Mapping Division
18 N County St
Waukegan IL 60085
(847) 377-2373

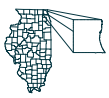

1 inch = 400 feet

123 Election Precincts

Election Precincts

Parcels

Railroads

Roads

Bodies of Water

15-0047

Lake County Election Precinct 302

LakeCounty

Prepared By:
Lake County Dept. of Information Technology
GIS/Mapping Division
18 N County St
Waukegan IL 60085
(847) 377-2373

N
W E
S

1 inch = 500 feet

123	Election Precincts		Railroads
	Election Precincts		Roads
	Parcels		Bodies of Water

15-0047

Lake County Election Precinct 303

LakeCounty

Prepared By:
Lake County Dept. of Information Technology
GIS/Mapping Division
18 N County St
Waukegan IL 60085
(847) 377-2373

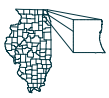

1 inch = 400 feet

123	Election Precincts		Railroads
	Election Precincts		Roads
	Parcels		Bodies of Water

15-0047

Lake County Election Precinct 304

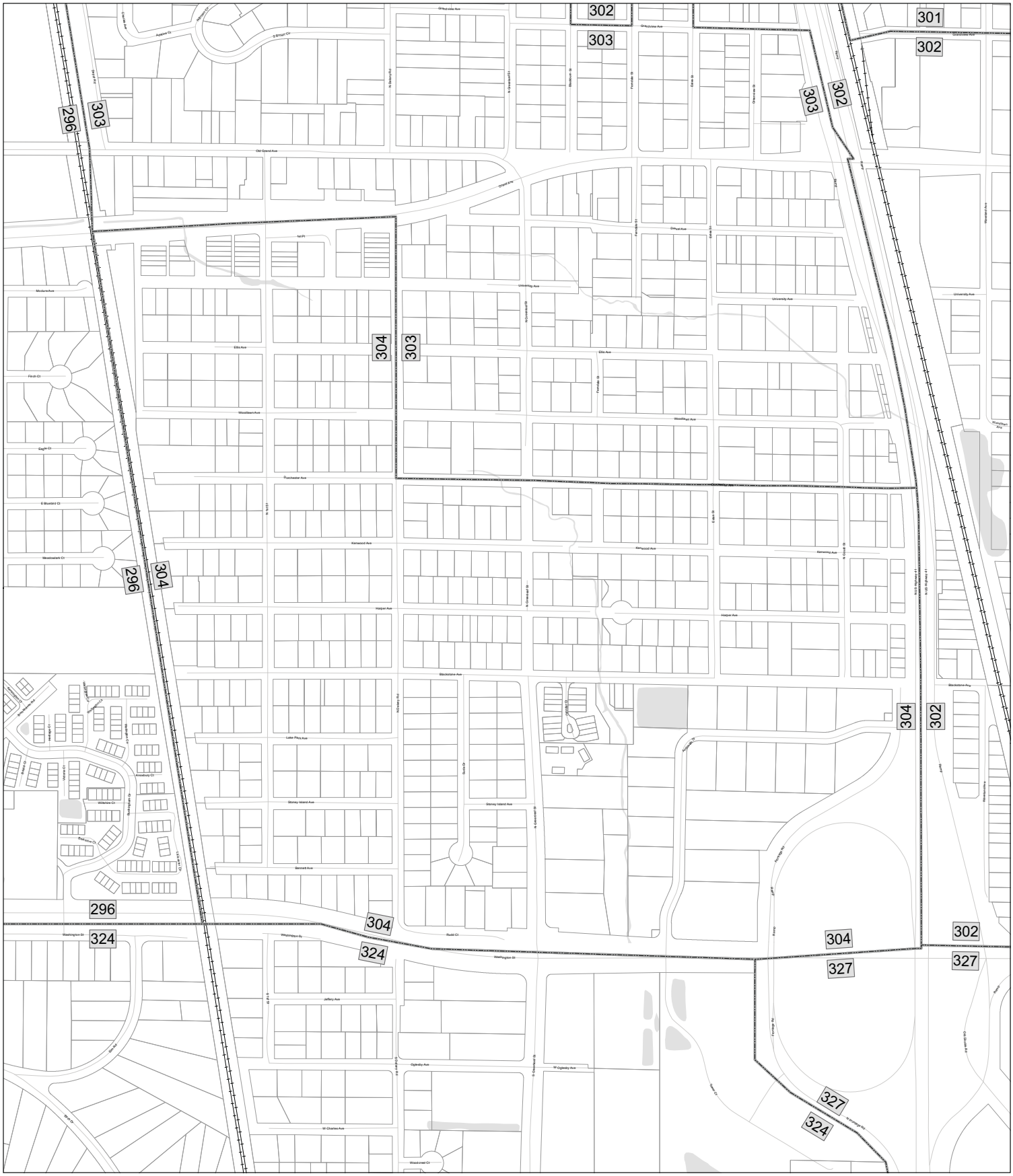
296
301
302
303
304
324
327
Old Grand Ave
Grand Ave
University Ave
Ellis Ave
Woodlawn Ave
Dorchester Ave
Kenwood Ave
Harper Ave
Blackstone Ave
Lake Phys Ave
Stoney Island Ave
Sennett Ave
Washington St
Jeffery Ave
Ogilvie Ave
W Charles Ave
N Greenleaf St
N Ridge Rd
Ferdinand St
Ferdinand Ct
Ferdinand Rd
Ferdinand Pl
Fernwood Ave
Fernwood Rd
Fernwood Pl
Fernwood Ct
Fernwood Dr
Fernwood Cir
Fernwood Way
Fernwood Park
Fernwood Park Dr
Fernwood Park Cir
Fernwood Park Ct
Fernwood Park Pl
Fernwood Park Way
Fernwood Park Rd
Fernwood Park Ave
Fernwood Park Blvd
Fernwood Park Ln
Fernwood Park Pkwy
Fernwood Park Trl
Fernwood Park Tr
Fernwood Park Sq

Lake County Election Precinct 324

LakeCounty

Prepared By:
Lake County Dept. of Information Technology
GIS/Mapping Division
18 N County St
Waukegan IL 60085
(847) 377-2373

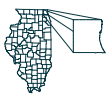

N
W E
S

1 inch = 400 feet

123	Election Precincts		Railroads
	Election Precincts		Roads
	Parcels		Bodies of Water

15-0047

Lake County Election Precinct 327

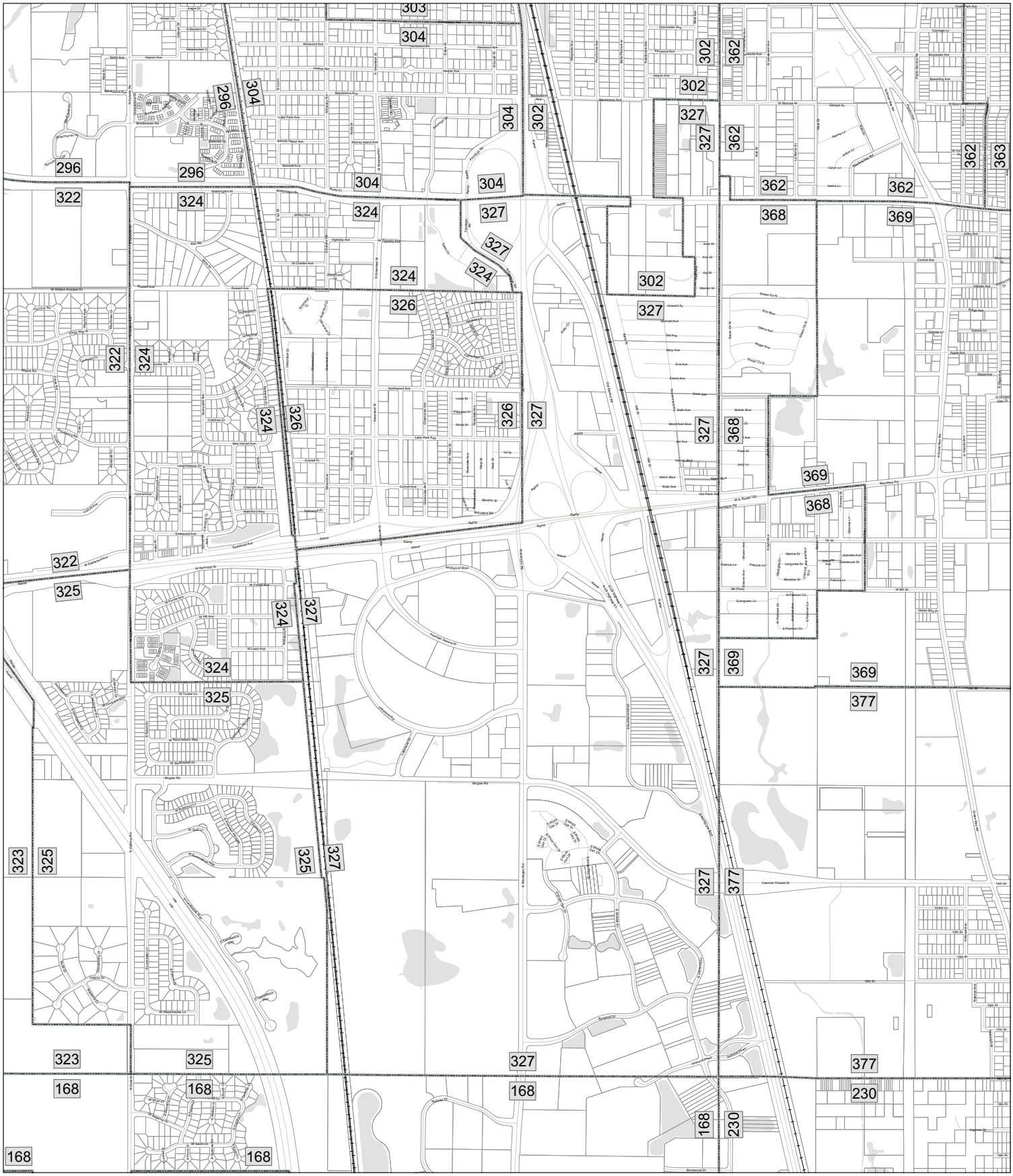

LakeCounty

Prepared By:
Lake County Dept. of Information Technology
GIS/Mapping Division
18 N County St
Waukegan IL 60085
(847) 377-2373

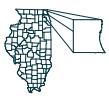

N
W E
S

1 inch = 800 feet

123	Election Precincts		Railroads
	Election Precincts		Roads
	Parcels		Bodies of Water

15-0047

Lake County Election Precinct 343

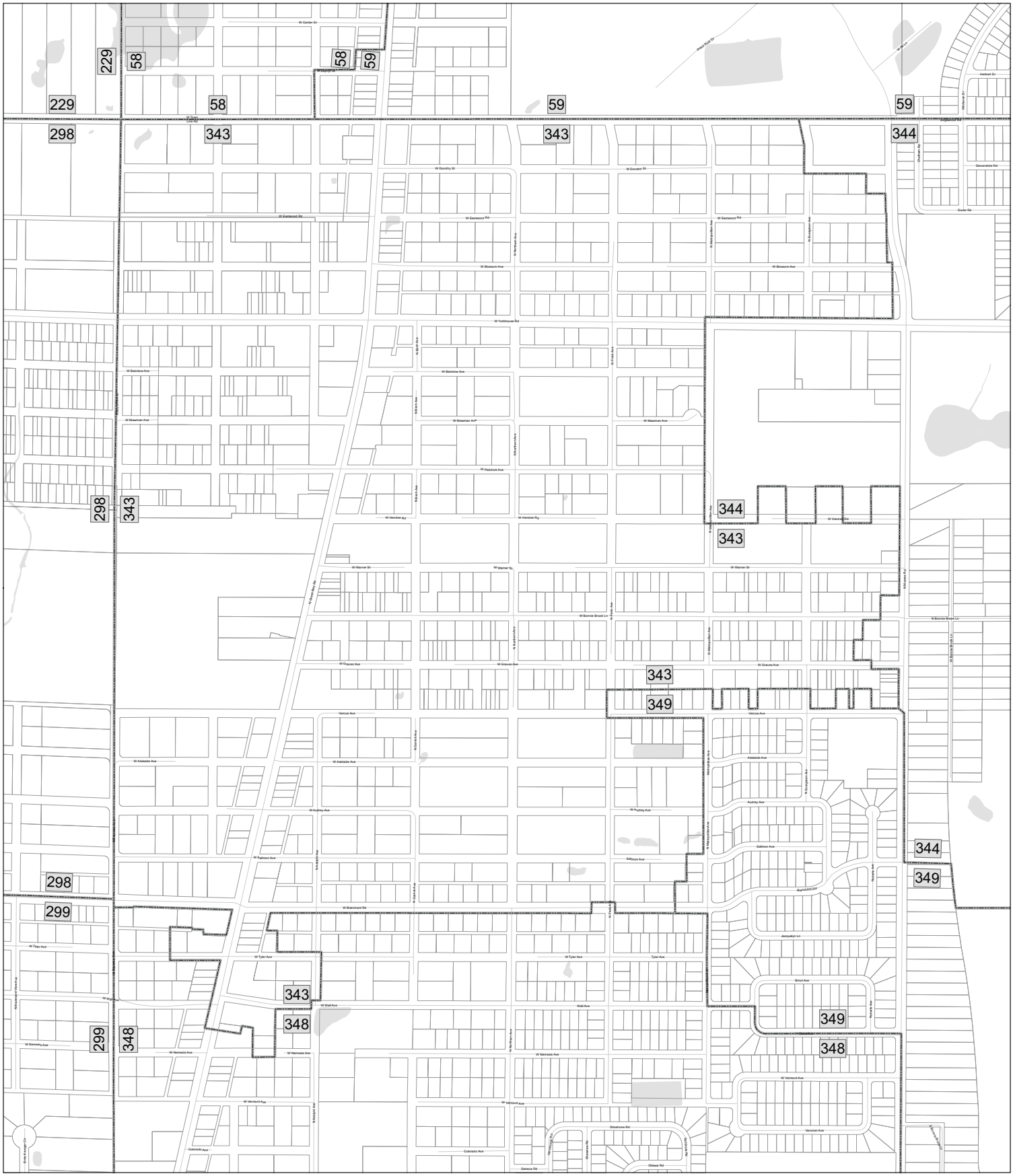

LakeCounty

Prepared By:
Lake County Dept. of Information Technology
GIS/Mapping Division
18 N County St
Waukegan IL 60085
(847) 377-2373

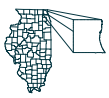

N
W E
S

1 inch = 400 feet

123 Election Precincts
Railroads
Election Precincts
Roads
Parcels
Bodies of Water

15-0047

Lake County Election Precinct 344

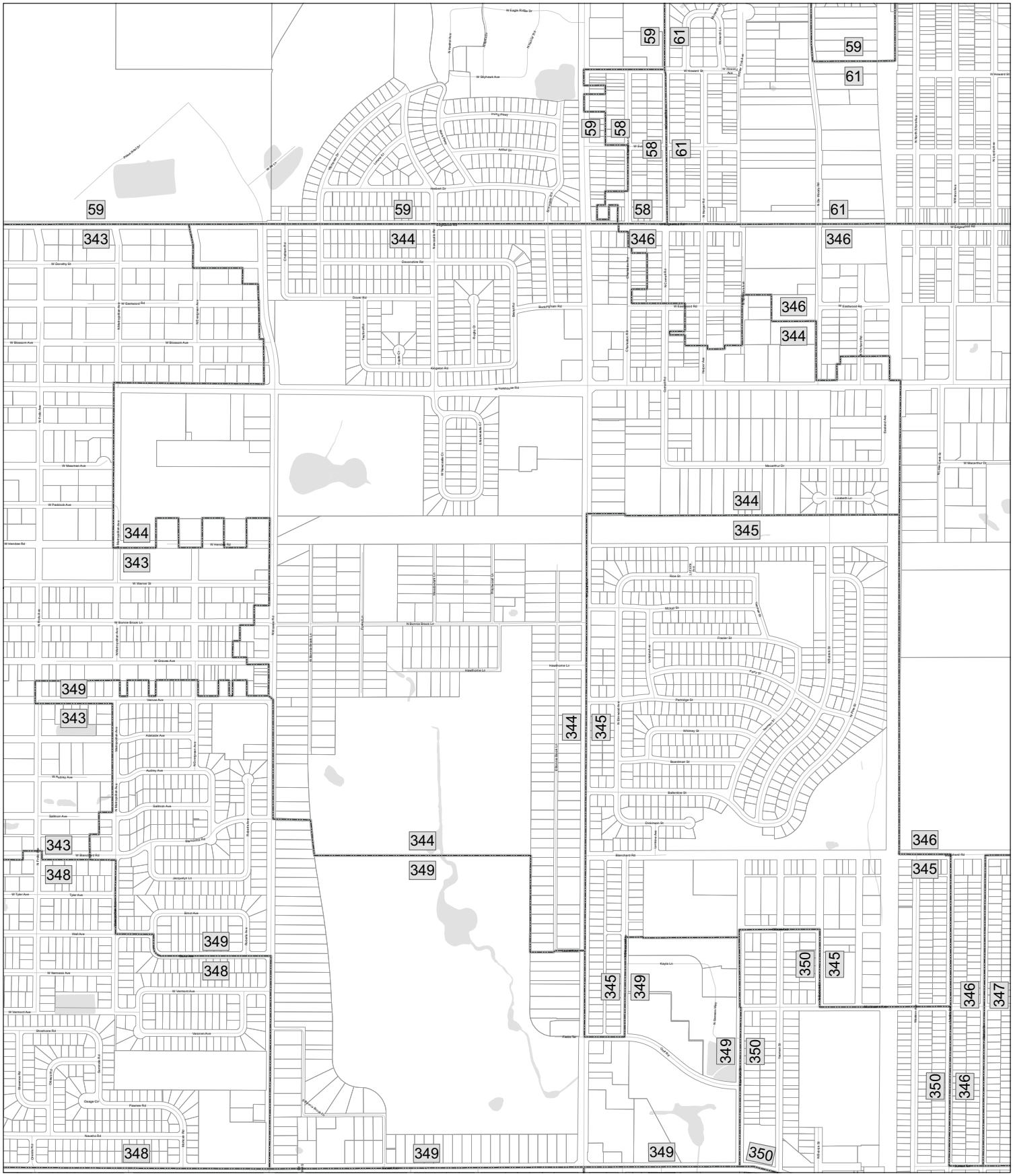
59
61
58
343
344
346
345
349
348
350
347
W Eagle Ridge Dr
W Skyhawk Ave
Irving Pkwy
Arthur Dr
Hudson Dr
Plum Hill Dr
W Howard St
W Howard Ave
N Hickory Ln
N Hickory Rd
N Hickory Ct
N Hickory Dr

Lake County Election Precinct 345

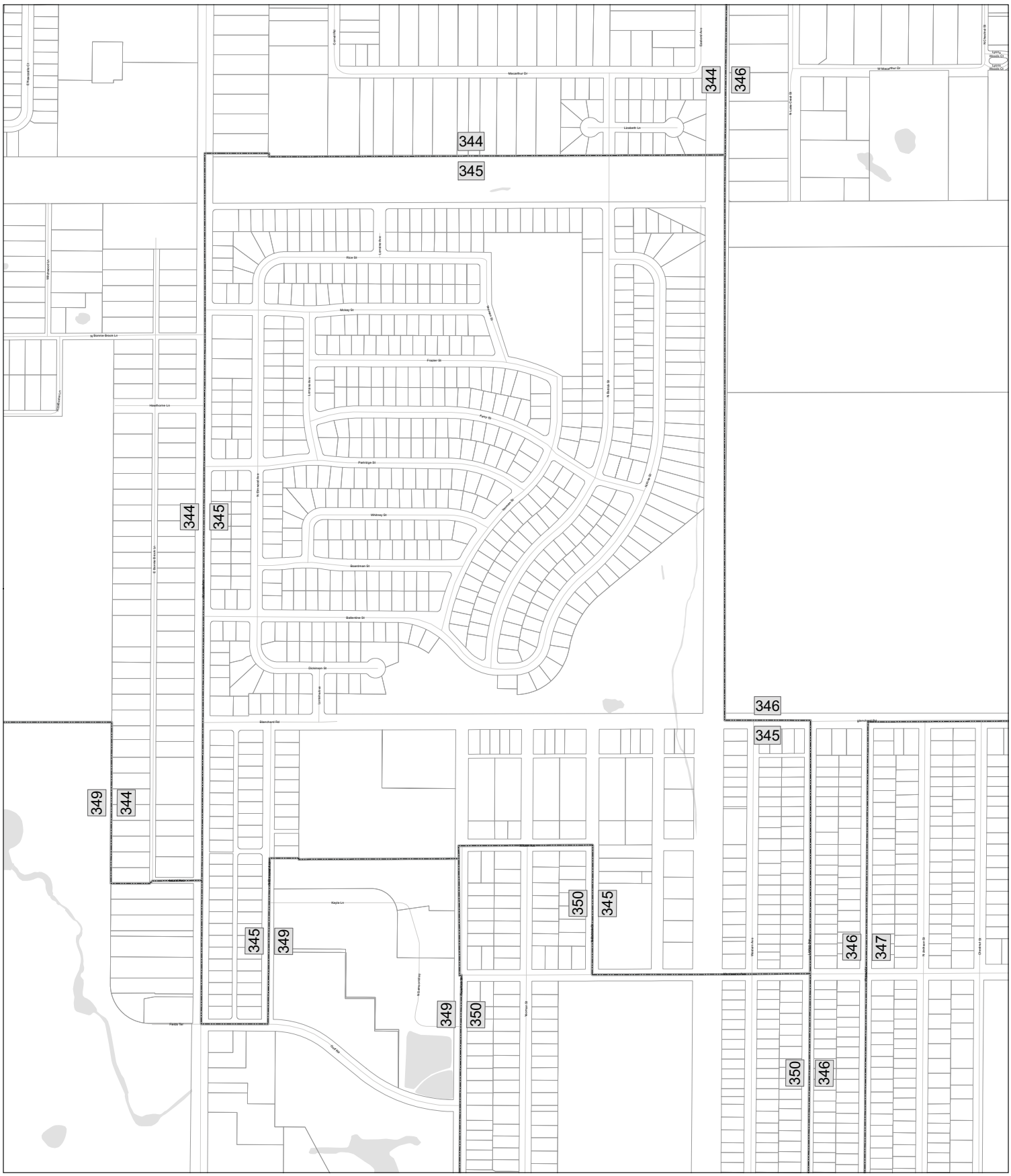

LakeCounty

Prepared By:
Lake County Dept. of Information Technology
GIS/Mapping Division
18 N County St
Waukegan IL 60085
(847) 377-2373

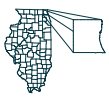

N
W E
S

1 inch = 300 feet

123	Election Precincts		Railroads
	Election Precincts		Roads
	Parcels		Bodies of Water

15-0047

Lake County Election Precinct 346

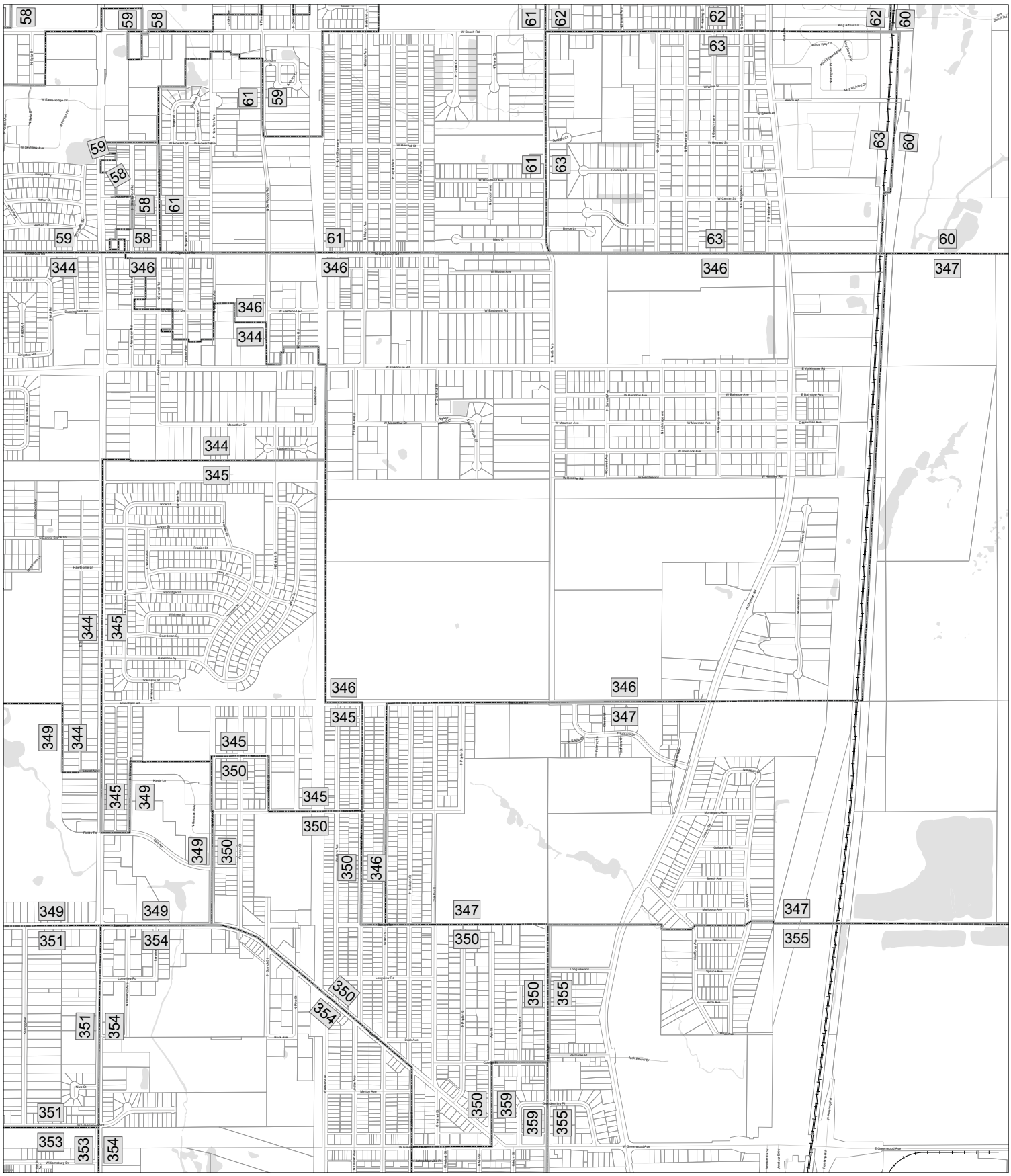

LakeCounty

Prepared By:
Lake County Dept. of Information Technology
GIS/Mapping Division
18 N County St
Waukegan IL 60085
(847) 377-2373

N
W E
S

1 inch = 700 feet

123	Election Precincts		Railroads
	Election Precincts		Roads
	Parcels		Bodies of Water

15-0047

Lake County Election Precinct 347

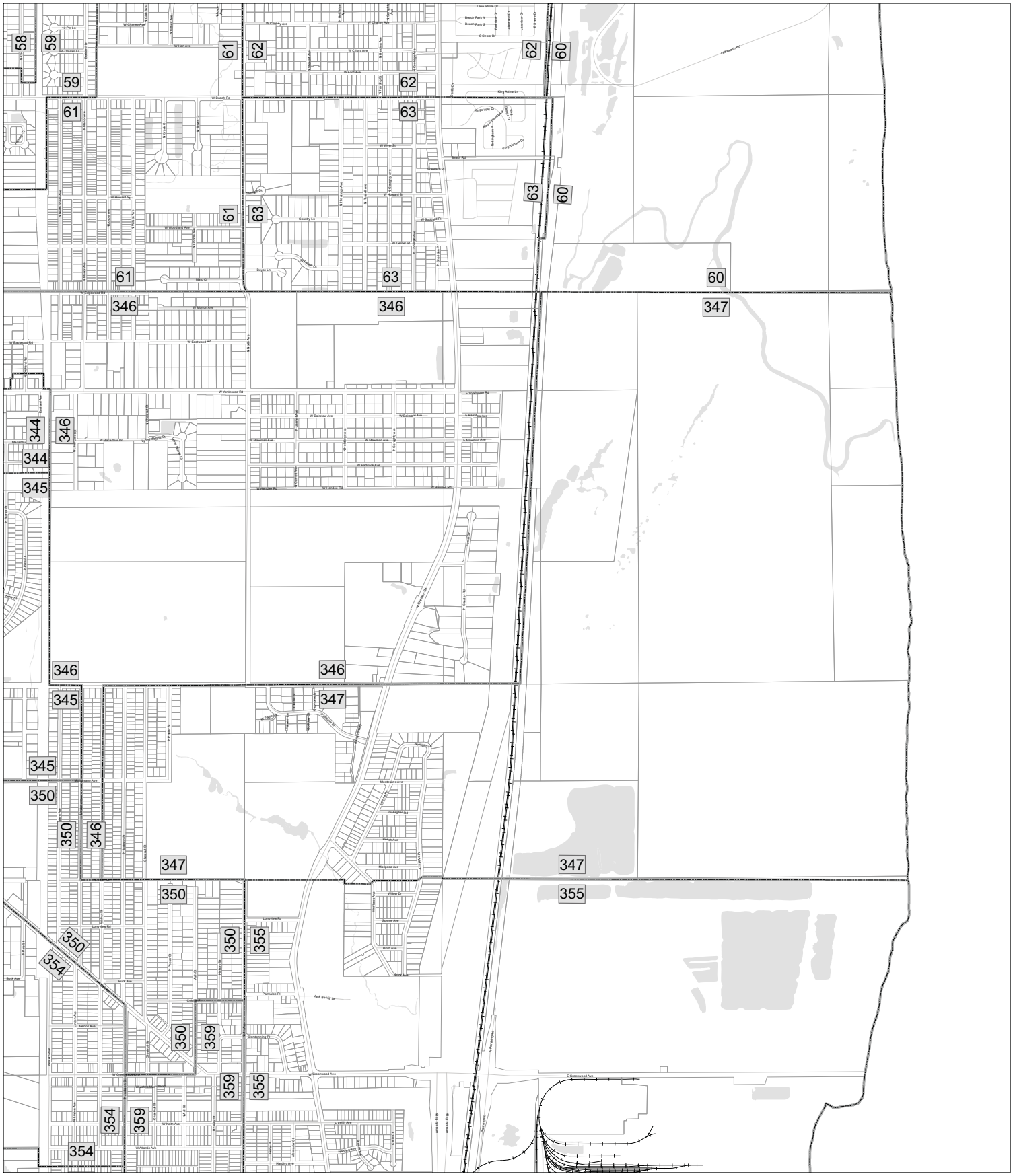

LakeCounty

Prepared By:
Lake County Dept. of Information Technology
GIS/Mapping Division
18 N County St
Waukegan IL 60085
(847) 377-2373

N
W E
S

1 inch = 800 feet

123 Election Precincts	Railroads
Election Precincts	Roads
Parcels	Bodies of Water

15-0047

Lake County Election Precinct 348

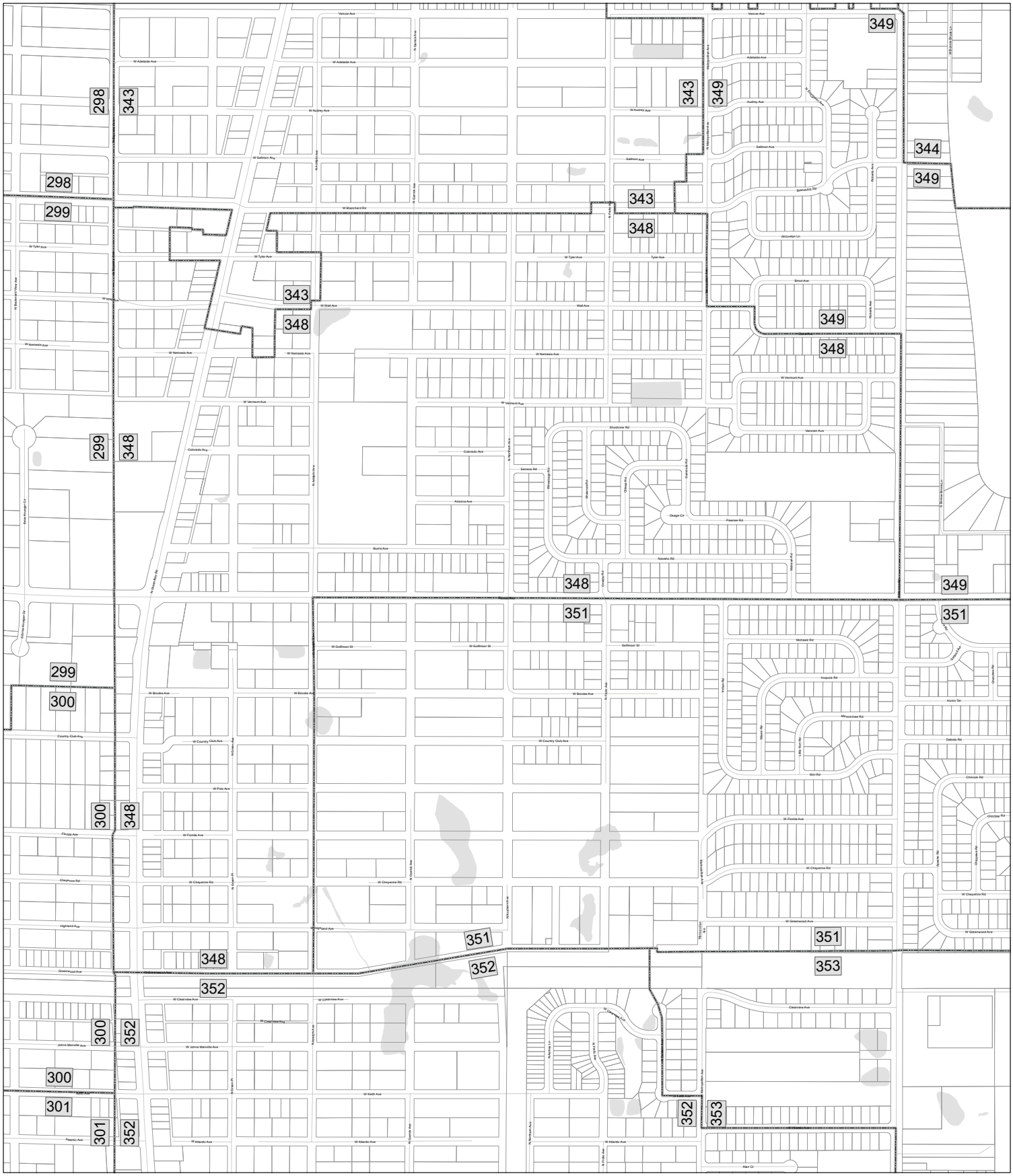

LakeCounty

Prepared By:
Lake County Dept. of Information Technology
GIS/Mapping Division
18 N County St
Waukegan IL 60085
(847) 377-2373

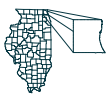

N
W E
S

1 inch = 400 feet

123 Election Precincts
Election Precincts
Parcels
Railroads
Roads
Bodies of Water

15-0047

Lake County Election Precinct 349

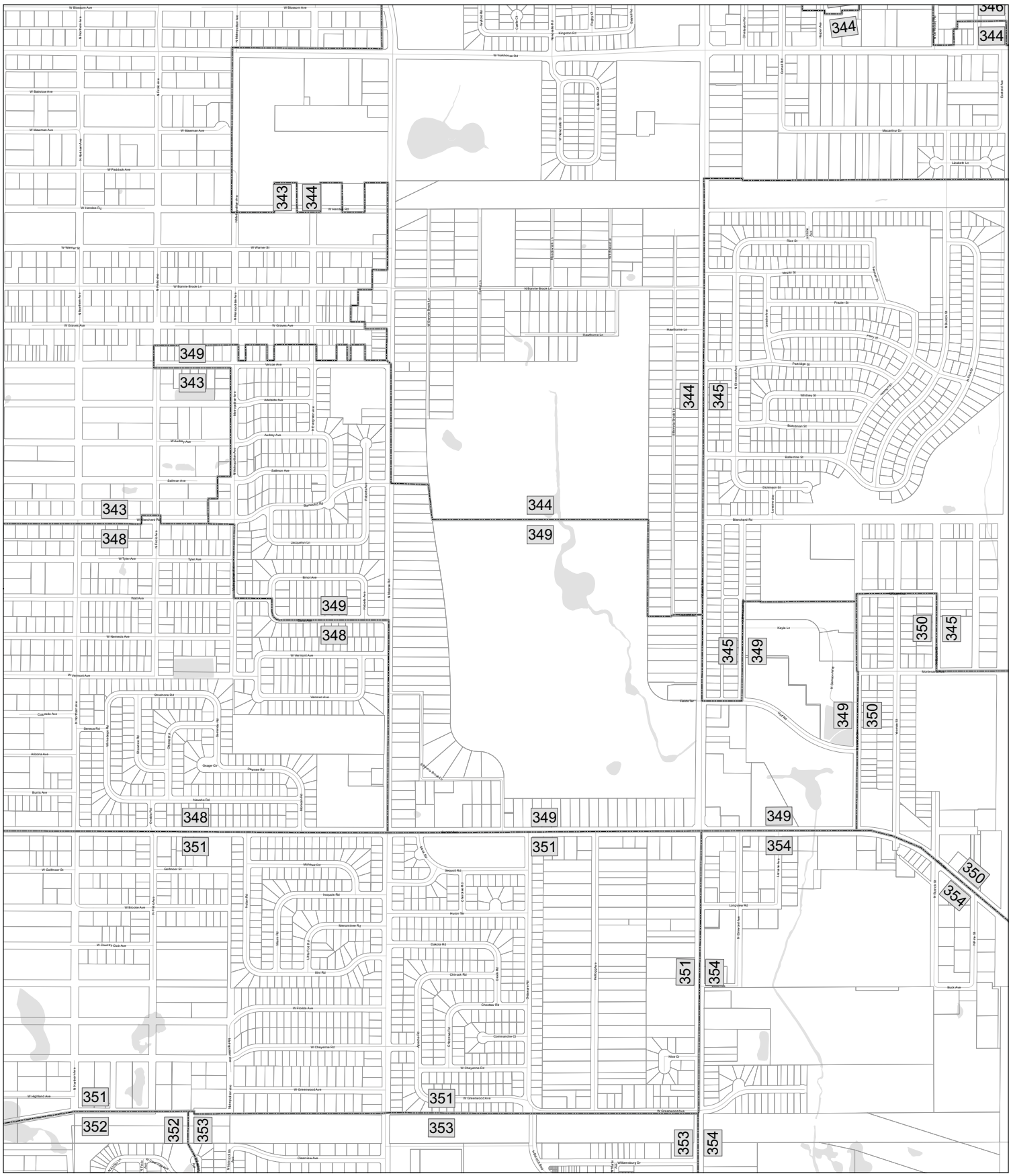

LakeCounty

Prepared By:
Lake County Dept. of Information Technology
GIS/Mapping Division
18 N County St
Waukegan IL 60085
(847) 377-2373

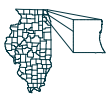

1 inch = 500 feet

123 Election Precincts

Election Precincts

Parcels

Railroads

Roads

Bodies of Water

15-0047

Lake County Election Precinct 350

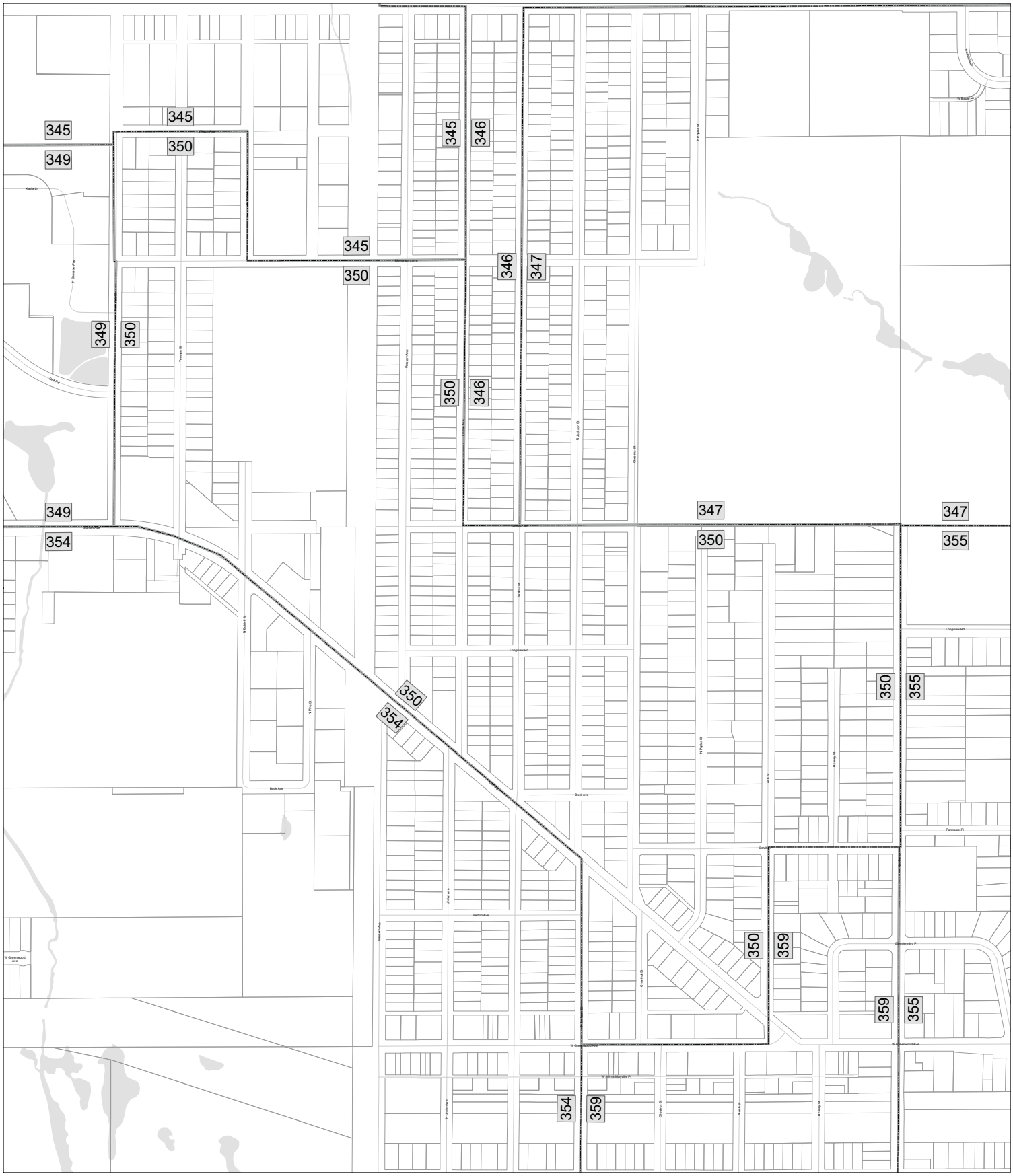

LakeCounty

Prepared By:
Lake County Dept. of Information Technology
GIS/Mapping Division
18 N County St
Waukegan IL 60085
(847) 377-2373

N
W E
S

1 inch = 300 feet

123	Election Precincts		Railroads
	Election Precincts		Roads
	Parcels		Bodies of Water

15-0047

Lake County Election Precinct 351

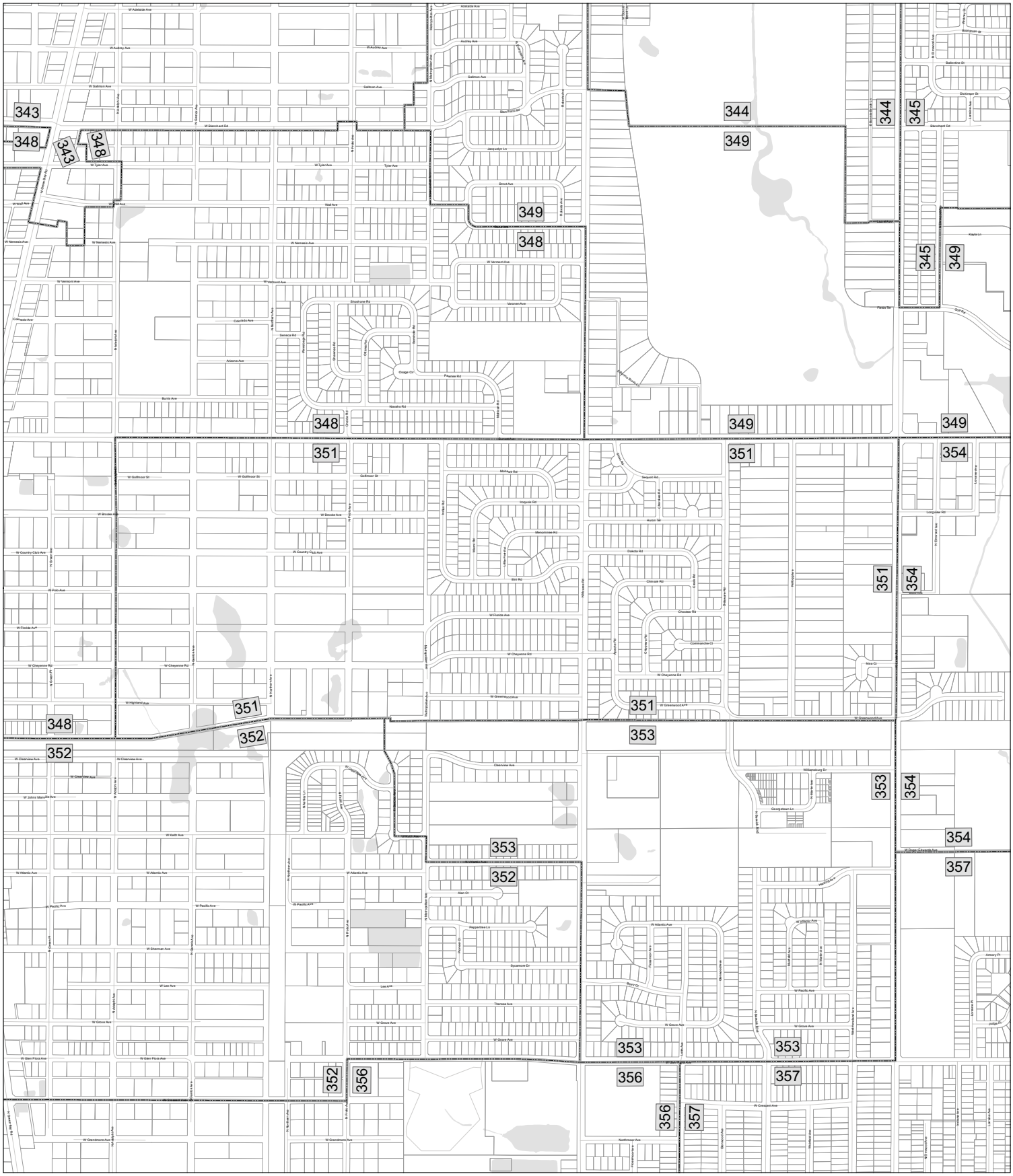

LakeCounty

Prepared By:
Lake County Dept. of Information Technology
GIS/Mapping Division
18 N County St
Waukegan IL 60085
(847) 377-2373

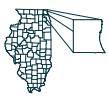

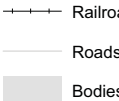

1 inch = 500 feet

123	Election Precincts		Railroads
	Election Precincts		Roads
	Parcels		Bodies of Water

15-0047

Lake County Election Precinct 352

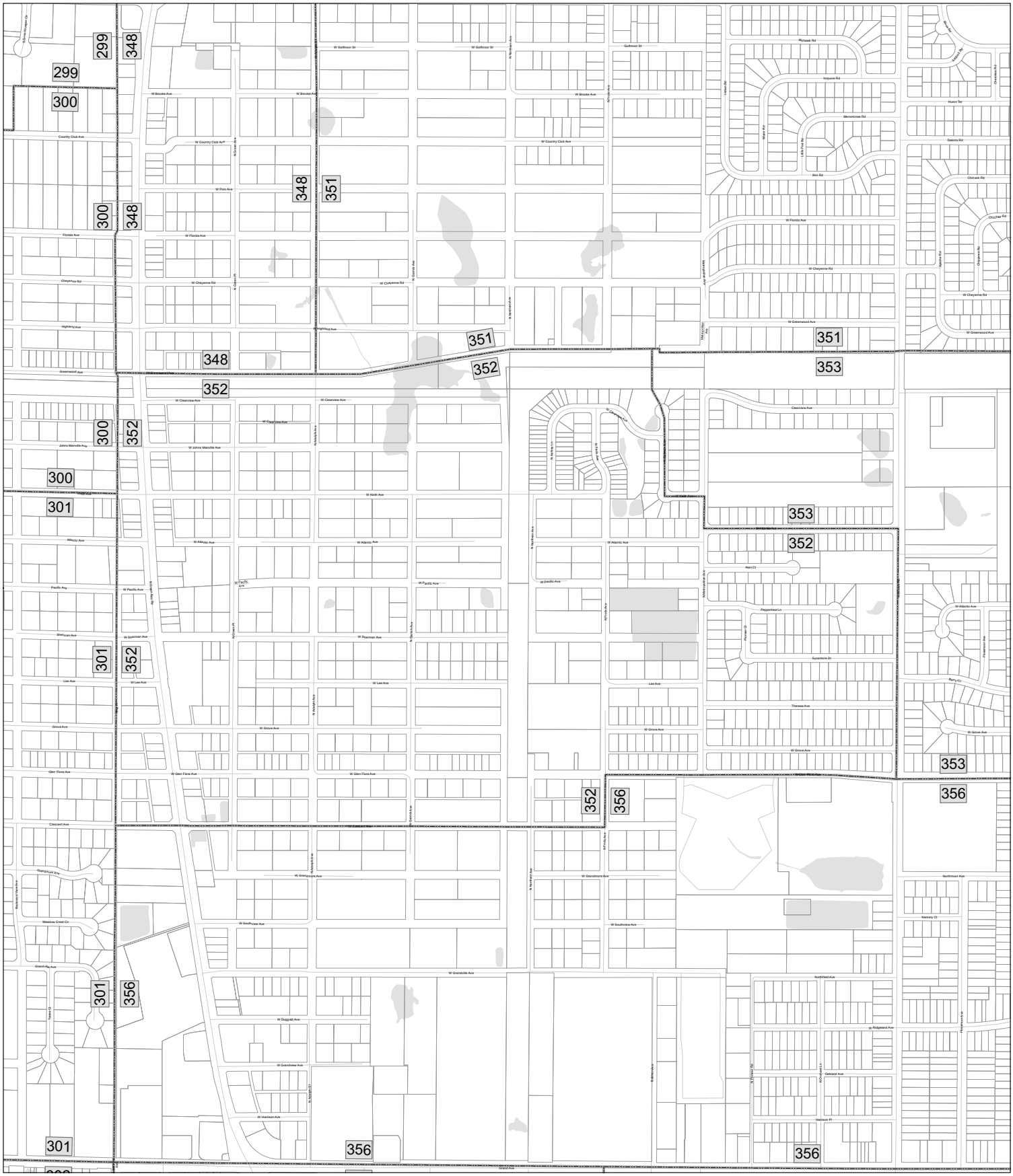
299
348
300
351
352
353
301
356
W Brooke Ave
W Country Club Ave
W Polo Ave
W Florida Ave
W Cheyenne Rd
W Greenwood Ave
W Clearview Ave
W Johns Manville Ave
W Keith Ave
W Atlantic Ave
W Pacific Ave
W Lee Ave
W Grove Ave
W Glen Flora Ave
W Grandmore Ave
W Southview Ave
W Grandville Ave
W Dugdall Ave
W Harrison Ave
N Milwaukee Ave
N Butterfield Rd
N Hawley St
N Lake St
N Fairfield Ave
N Rockwell St
N Western Ave
N Hoyne Ave
N Oakley Ave
N Ridgeland Ave
N Harlem Ave
N Nashelle Ave
N Cicero Ave
N Oakland Ave
N Austin Blvd
N Central Ave
N Cicero Ave
Northfield Ave
Harlem Pl
Oakland Ave
Northmoor Ave
Nassau Ct
Sycamore Dr
Theresa Ave
Pepperbrae Ln
Alan Ct
Meadow Creek Cir
Grand Ave
Crescent Ave
Glen Flora Ave
Grove Ave
Lee Ave
Keith Ave
Clearview Ave
Greenwood Ave
Highland Ave
Cheyenne Rd
Florida Ave
Polo Ave
Country Club Ave
Brooke Ave
Golfmoor St
Monroe Rd
Iroquois Rd
Menominee Rd
Sioux Rd
Dakota Rd
Chinook Rd
Choctaw Rd
Huron Ter
Hoyne Rd
Lake Fox Rd
Lincoln Rd
Wendell Ter
Chickasaw Rd
Cherokee Rd
Pawnee Rd
Chippewa Rd
Ramy Ct
Pioneer Ct
Pioneer Ave
W Atlantic Ave
W Grove Ave
Northfield Ave
W Ridgeland Ave
Oakland Ave
Harlem Pl
Harlem Ave
Nashelle Ave
Cicero Ave
Austin Blvd
Central Ave
Oakley Ave
Hoyne Ave
Western Ave
Rockwell St
Fairfield Ave
Lake St
Hawley St
Milwaukee Ave
Butterfield Rd
Grand Ave
Harrison Ave
Dugdall Ave
Grandville Ave
Grandview Ave
Southview Ave
Grandmore Ave
Glen Flora Ave
Grove Ave
Lee Ave
Keith Ave
Clearview Ave
Greenwood Ave
Highland Ave
Cheyenne Rd
Florida Ave
Polo Ave
Country Club Ave
Brooke Ave
Golfmoor St
Johns Manville Ave
Atlantic Ave
Pacific Ave
Sherman Ave
Crescent Ave
Meadow Creek Cir
Hawthorne Ln
Tiffany Ct
Nassau Ct
Northmoor Ave
Northfield Ave

Lake County Election Precinct 353

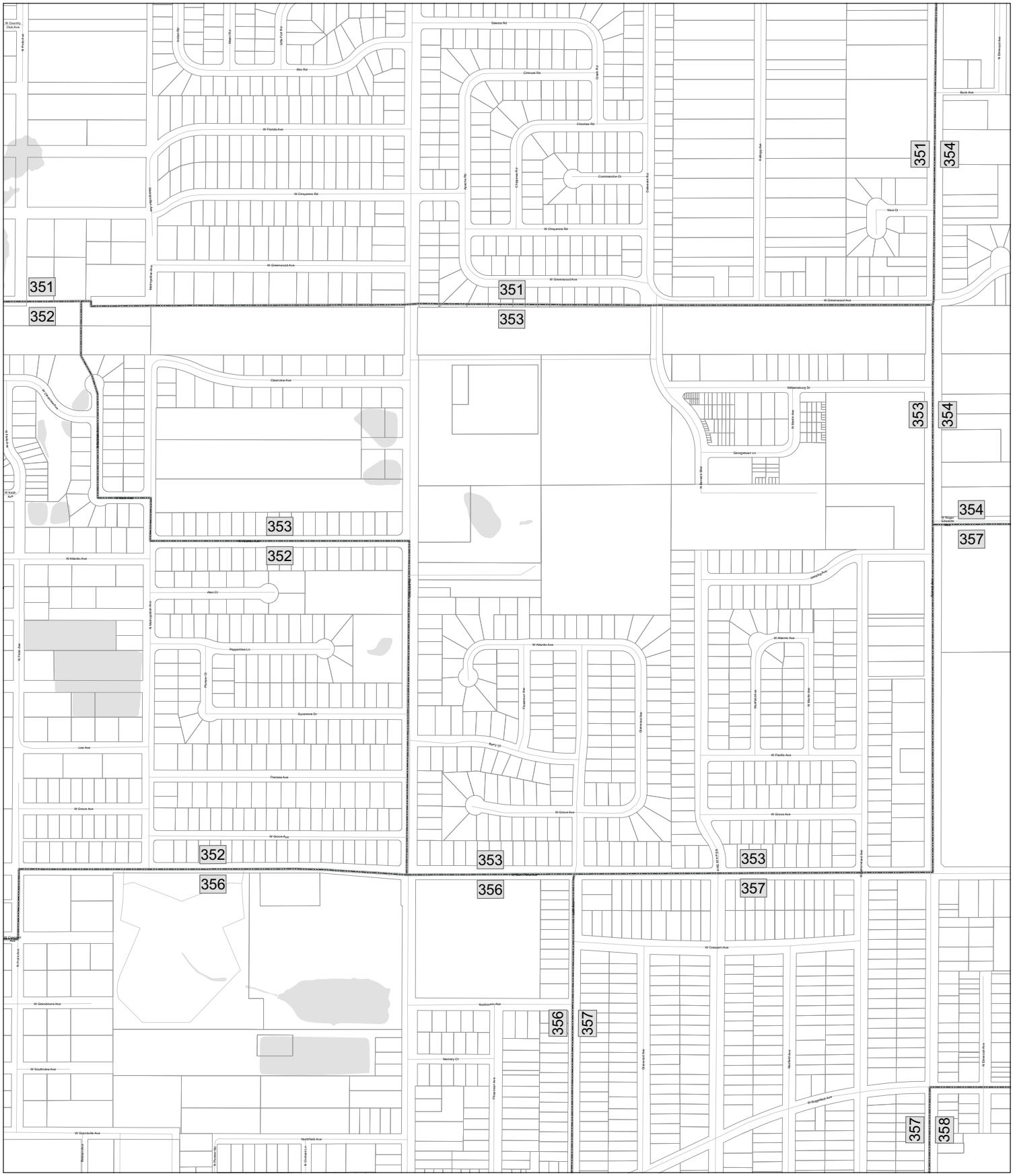

LakeCounty

Prepared By:
Lake County Dept. of Information Technology
GIS/Mapping Division
18 N County St
Waukegan IL 60085
(847) 377-2373

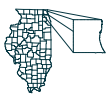

1 inch = 300 feet

123	Election Precincts		Railroads
	Election Precincts		Roads
	Parcels		Bodies of Water

15-0047

Lake County Election Precinct 354

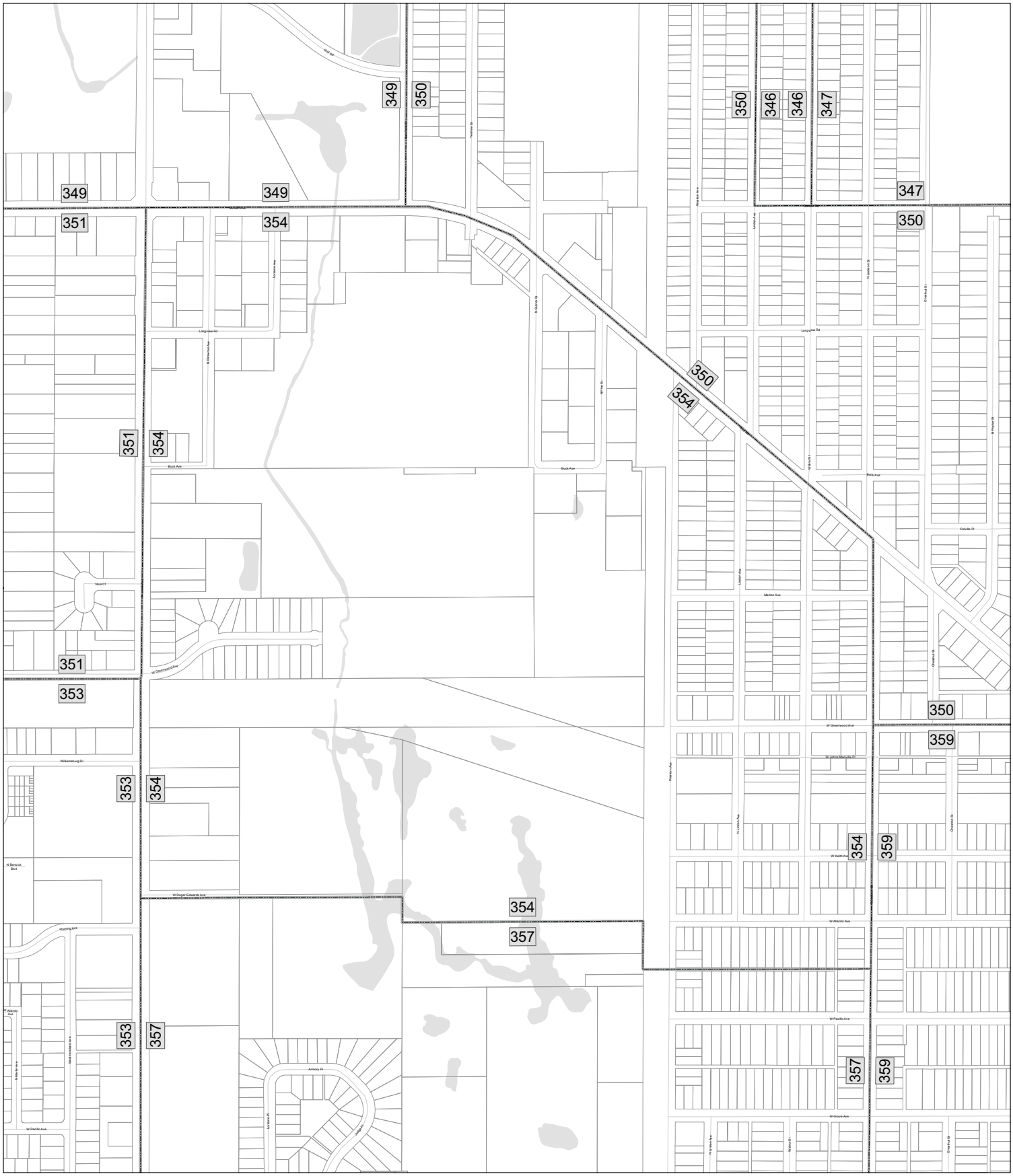

LakeCounty

Prepared By:
Lake County Dept. of Information Technology
GIS/Mapping Division
18 N County St
Waukegan IL 60085
(847) 377-2373

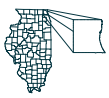

N
W E
S

1 inch = 300 feet

123	Election Precincts		Railroads
	Election Precincts		Roads
	Parcels		Bodies of Water

15-0047

Lake County Election Precinct 355

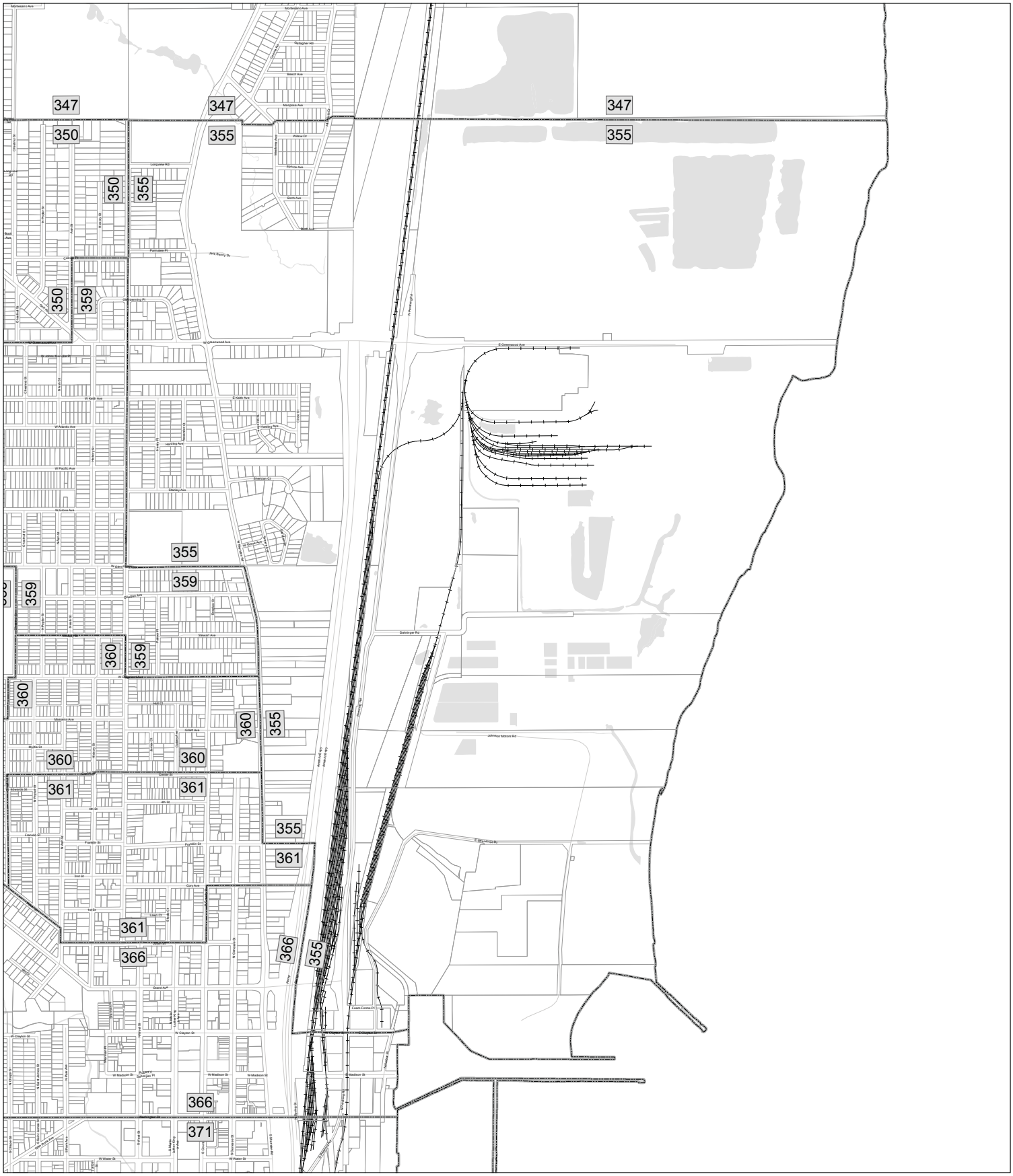

LakeCounty

Prepared By:
Lake County Dept. of Information Technology
GIS/Mapping Division
18 N County St
Waukegan IL 60085
(847) 377-2373

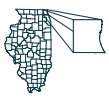

1 inch = 700 feet

123	Election Precincts		Railroads
	Election Precincts		Roads
	Parcels		Bodies of Water

15-0047

Lake County Election Precinct 356

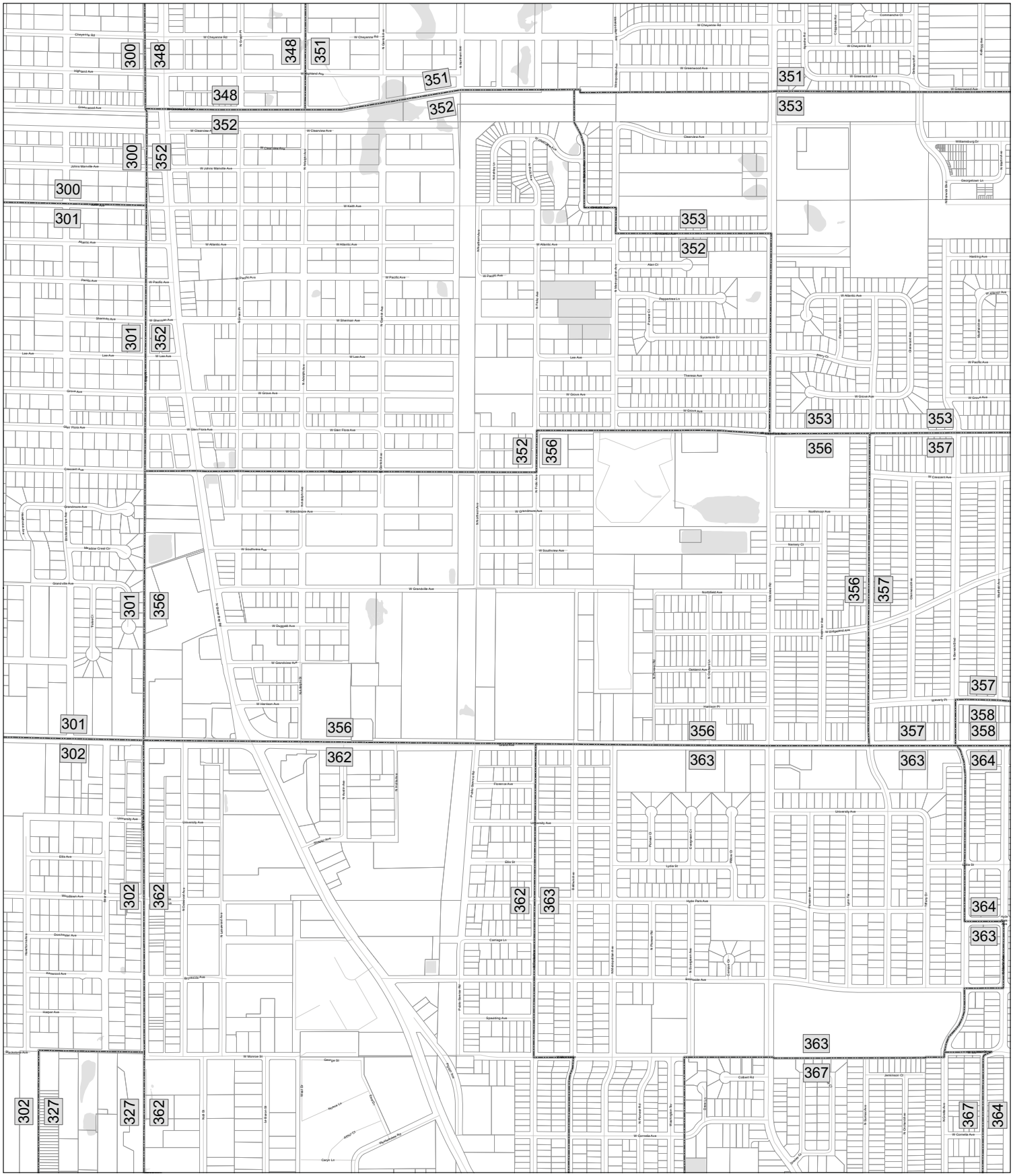

LakeCounty

Prepared By:
Lake County Dept. of Information Technology
GIS/Mapping Division
18 N County St
Waukegan IL 60085
(847) 377-2373

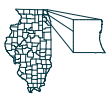

1 inch = 500 feet

123	Election Precincts		Railroads
	Election Precincts		Roads
	Parcels		Bodies of Water

15-0047

Lake County Election Precinct 357

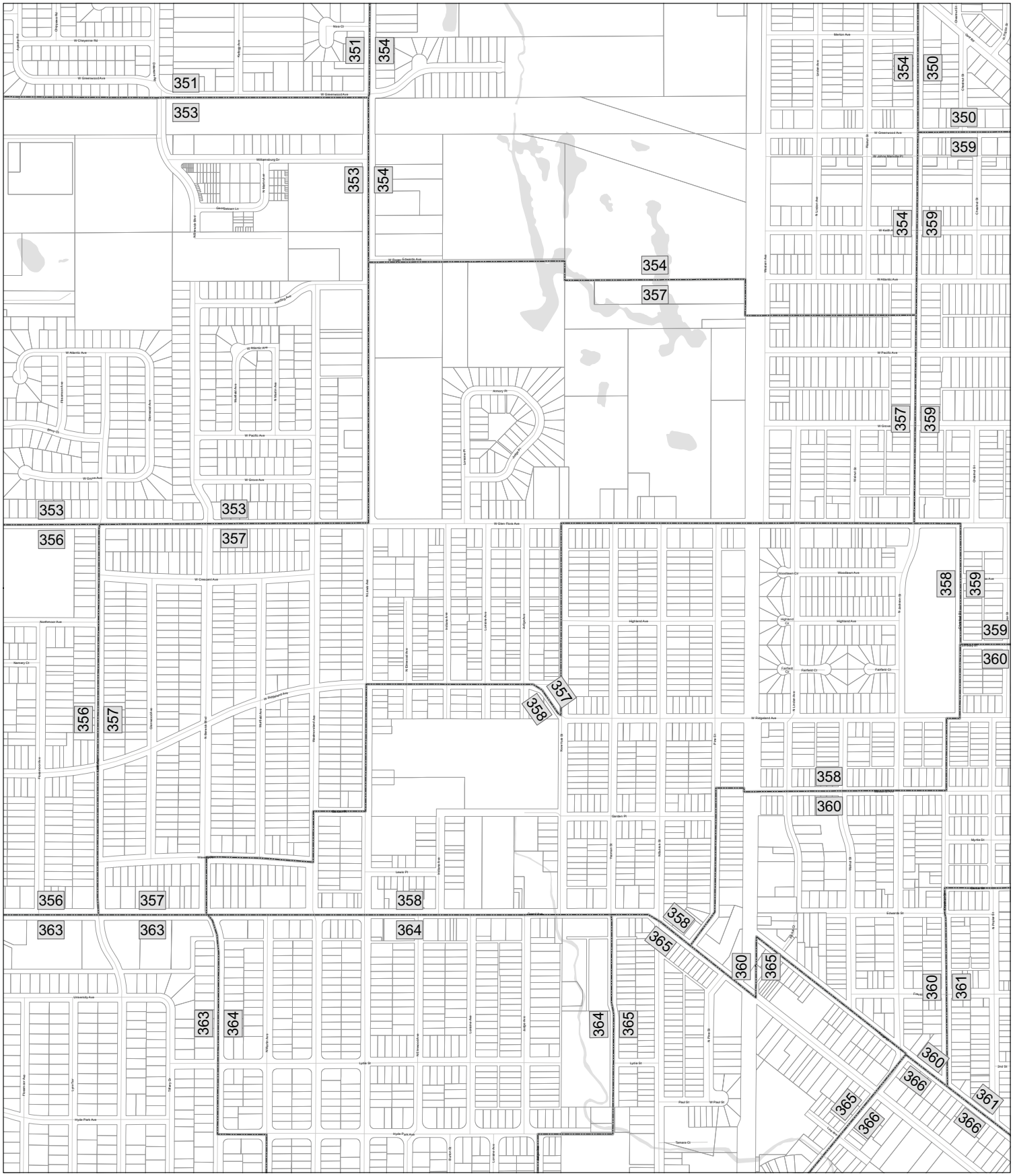
351
353
354
350
359
357
356
358
360
363
364
365
361
366
W Greenwood Ave
Williamsburg Dr
W Atlantic Ave
W Pacific Ave
W Grove Ave
W Glen Flora Ave
W Crescent Ave
W Ridgeland Ave
Highland Ave
Woodlawn Ave
Garden Pl
Edwards St
Lydia St
Hyde Park Ave
University Ave
Paul St
W Paul St
Tamara Ct
Merton Ave
W Kelly
W Atlantic Ave
Amory Pl
Lexington Pl
Fairfield Ct
Lewis Pl
Northmoor Ave
Ramsey Ct
Fleetwood Ave
Glenwood Ave
Hyde Park Ave
Tiffany Dr
Chapman Ave
Lynn Pkwy
Hyde St
Hyde St
Hyde Park Ave
Lexington Ave
Lexington Ave
Lexington

Lake County Election Precinct 358

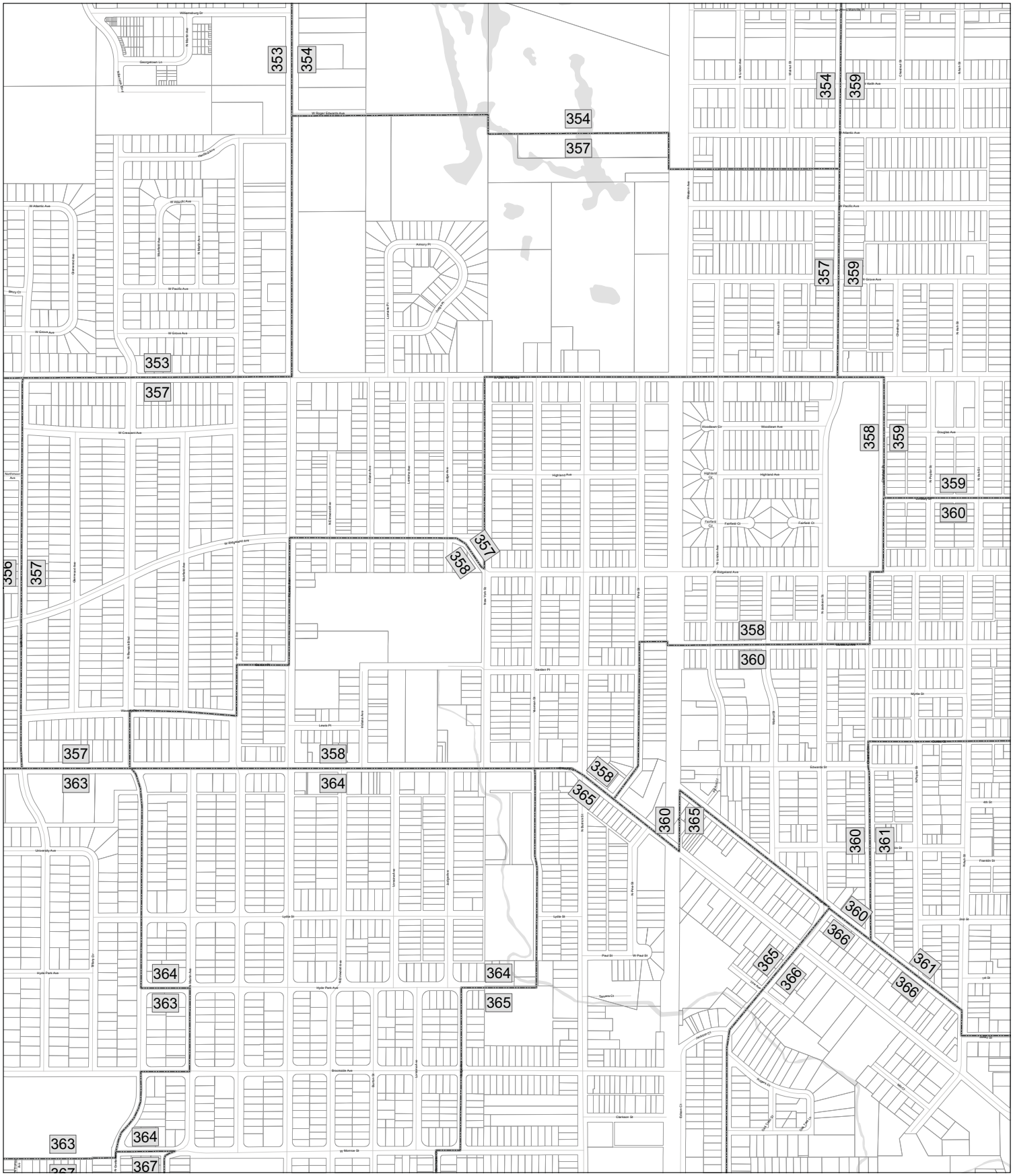
353
354
357
358
359
360
361
363
364
365
366
367
W Ridgeland Ave
W Crescent Ave
W Pacific Ave
W Grove Ave
W Atlantic Ave
Highland Ave
Woodlawn Ave
Douglas Ave
Edwards St
Lydia St
Paul St
Hyde Park Ave
Brookside Ave
W Monroe St
Clarkson St
Franklin St
Myrtle St
Fairfield Ct
Fairfield Dr
Highland Ct
Woodlawn Dr
Georgetown Ln
Armory Pl
Gardner Pl
Lewis Pl
Tamarack Ct
Hampton Ct
Hyde Park Cir
Old Farm Rd
Old Farm Cir
Northmoor Ave
Glenwood Ave
Northfield Ave
N Hyde Park Ave
Westmoreland Ave
Wayne Ave
Lincoln Ave
High Ave
N Elmwood Ave
Hubbard Ave
Linden Ave
Grand Ave
N Ridge Ave
N Sheridan Rd
N Hickory Ave
N Hickory St
N Butler St
N Pine St
N Fremont St
N Jackson St
N Fraser St
N Arch St
N Park St
N Rose St
N Hyde Park Ave
Wayne St
Hickory St
Pine St
Fremont St
Jackson St
Fraser St
Arch St
Rose St
Park St
Butler St
Sheridan St
Elmwood Ave
Lincoln Ave
Linden Ave
Hubbard Ave
Highland Ave
Woodlawn Ave
Douglas Ave
Edwards St
Lydia St
Paul St
Hyde Park Ave
Brookside Ave
Clarkson St
Franklin St
Myrtle St
Gardner Pl
Lewis Pl
Tamarack Ct
Hampton Ct
Hyde Park Cir
Old Farm Rd
Old Farm Cir
Fairfield Ct
Fairfield Dr
Highland Ct
Woodlawn Dr
Georgetown Ln
Armory Pl
Northmoor Ave
Glenwood Ave
Northfield Ave
N Hyde Park Ave
Westmoreland Ave
Wayne Ave
Lincoln Ave
High Ave
N Elmwood Ave
Hubbard Ave
Linden Ave
Grand Ave
N Ridge Ave
N Sheridan Rd
N Hickory Ave
N Hickory St
N Butler St
N Pine St
N Fremont St
N Jackson St
N Fraser St
N Arch

Lake County Election Precinct 359

LakeCounty

Prepared By:
Lake County Dept. of Information Technology
GIS/Mapping Division
18 N County St
Waukegan IL 60085
(847) 377-2373

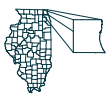

N
W E
S

1 inch = 300 feet

123	Election Precincts		Railroads
	Election Precincts		Roads
	Parcels		Bodies of Water

15-0047

Lake County Election Precinct 360

LakeCounty

Prepared By:
Lake County Dept. of Information Technology
GIS/Mapping Division
18 N County St
Waukegan IL 60085
(847) 377-2373

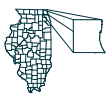

N
W E
S

1 inch = 400 feet

123	Election Precincts		Railroads
	Election Precincts		Roads
	Parcels		Bodies of Water

15-0047

Lake County Election Precinct 361

LakeCounty

Prepared By:
Lake County Dept. of Information Technology
GIS/Mapping Division
18 N County St
Waukegan IL 60085
(847) 377-2373

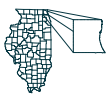

1 inch = 300 feet

123 Election Precincts

Election Precincts

Parcels

Railroads

Roads

Bodies of Water

15-0047

Lake County Election Precinct 362

301
356
302
362
363
327
368
369
367
W Grandview Ave
W Harrison Ave
Grand Ave
University Ave
Ellis Ave
Woodlawn Ave
Hyde Park Ave
Dorchester Ave
Kenwood Ave
Harper Ave
Brookside Ave
Florence Ave
Ellis St
Lydia St
Carriage Ln
Spaulding Ave
W Monroe St
George St
W Cornelia Ave
Joliet Ave
Central Ave
Westmoreland Dr
Prairie Ave
Hill St
Lake Avon Dr
Wall St
Kathe Ln
Carolyn Ln
Arthur Ct
Westmoreland Rd
Jane St
Ann St
Joy St
Wilson Ave
Grand Avenue
Milwaukee Ave
Peterson Ave
Lincoln Ave
Lakewood Ave
Hickory Ln
Ellis Ave
Hyde Park Ave
Dorchester Ave
Kenwood Ave
Harper Ave
Brookside Ave
Spaulding Ave
Florence Ave
Ellis St
Lydia St
Carriage Ln
Joliet Ave
Central Ave
Westmoreland Dr
Prairie Ave
Peterson Ave
Lincoln Ave
Milwaukee Ave
Grand Avenue
Wilson Ave
Lakewood Ave
Hickory Ln
Wall St
Hill St
Lake Avon Dr
Kathe Ln
Carolyn Ln
Arthur Ct
Westmoreland Rd
Jane St
Ann St
Joy St
W Cornelia Ave
George St
W Monroe St
Harrison Ave
Grandview

Lake County Election Precinct 363

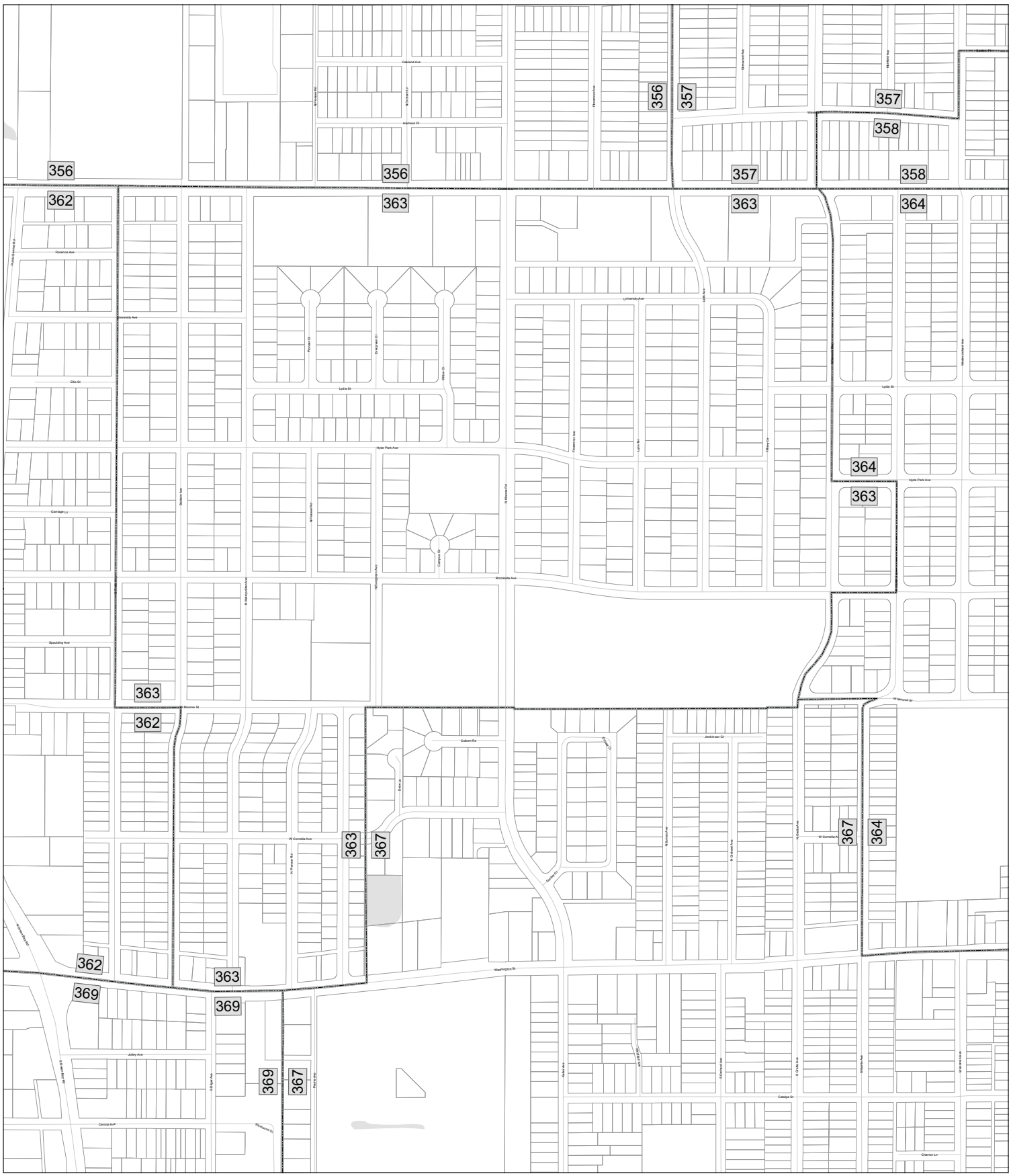

LakeCounty

Prepared By:
Lake County Dept. of Information Technology
GIS/Mapping Division
18 N County St
Waukegan IL 60085
(847) 377-2373

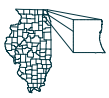

N
W E
S

1 inch = 300 feet

123	Election Precincts		Railroads
	Election Precincts		Roads
	Parcels		Bodies of Water

15-0047

Lake County Election Precinct 364

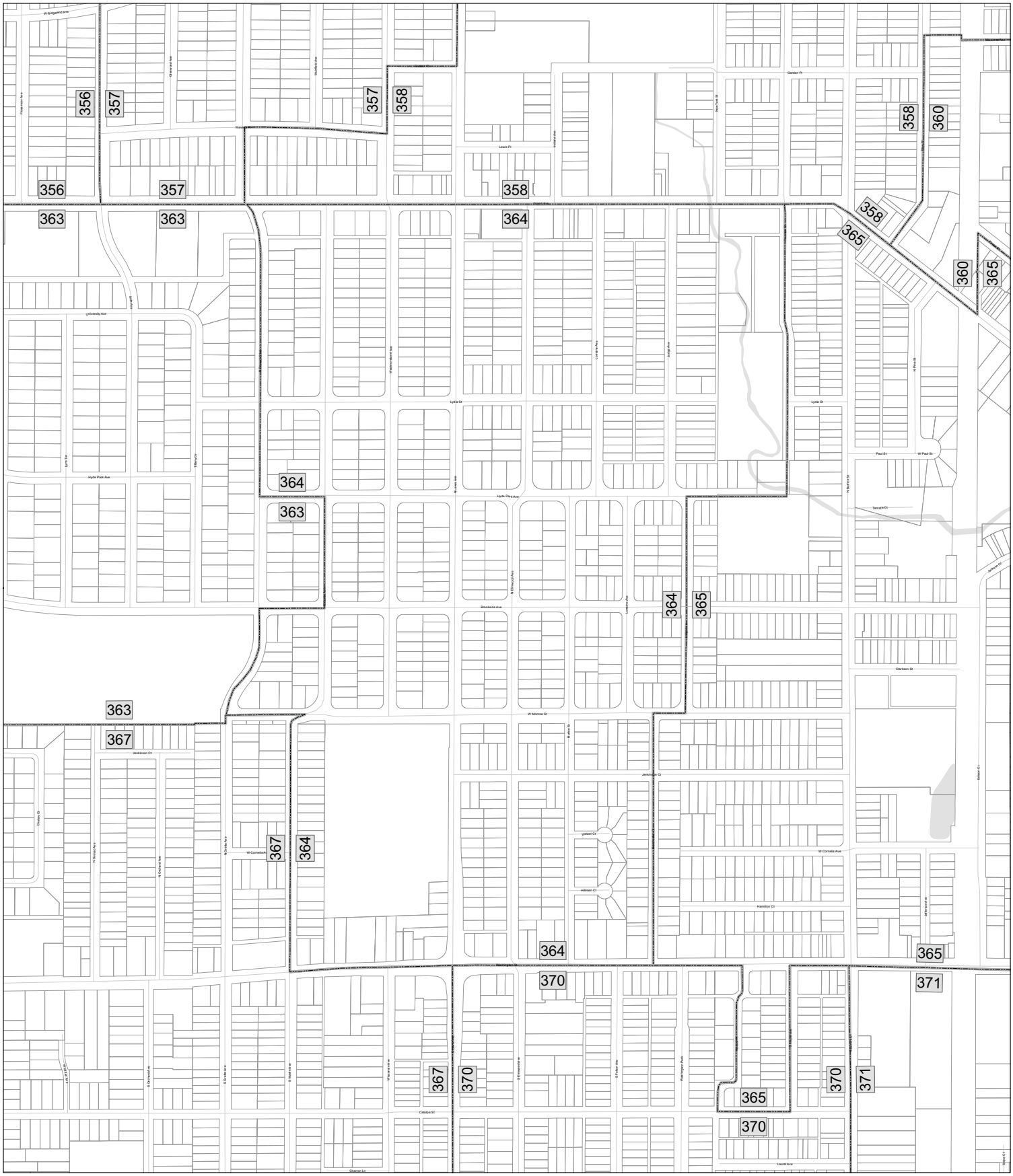

LakeCounty

Prepared By:
Lake County Dept. of Information Technology
GIS/Mapping Division
18 N County St
Waukegan IL 60085
(847) 377-2373

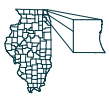

1 inch = 300 feet

123	Election Precincts		Railroads
	Election Precincts		Roads
	Parcels		Bodies of Water

15-0047

Lake County Election Precinct 365

LakeCounty

Prepared By:
Lake County Dept. of Information Technology
GIS/Mapping Division
18 N County St
Waukegan IL 60085
(847) 377-2373

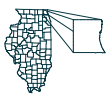

N
W E
S

1 inch = 300 feet

123	Election Precincts		Railroads
	Election Precincts		Roads
	Parcels		Bodies of Water

15-0047

Lake County Election Precinct 366

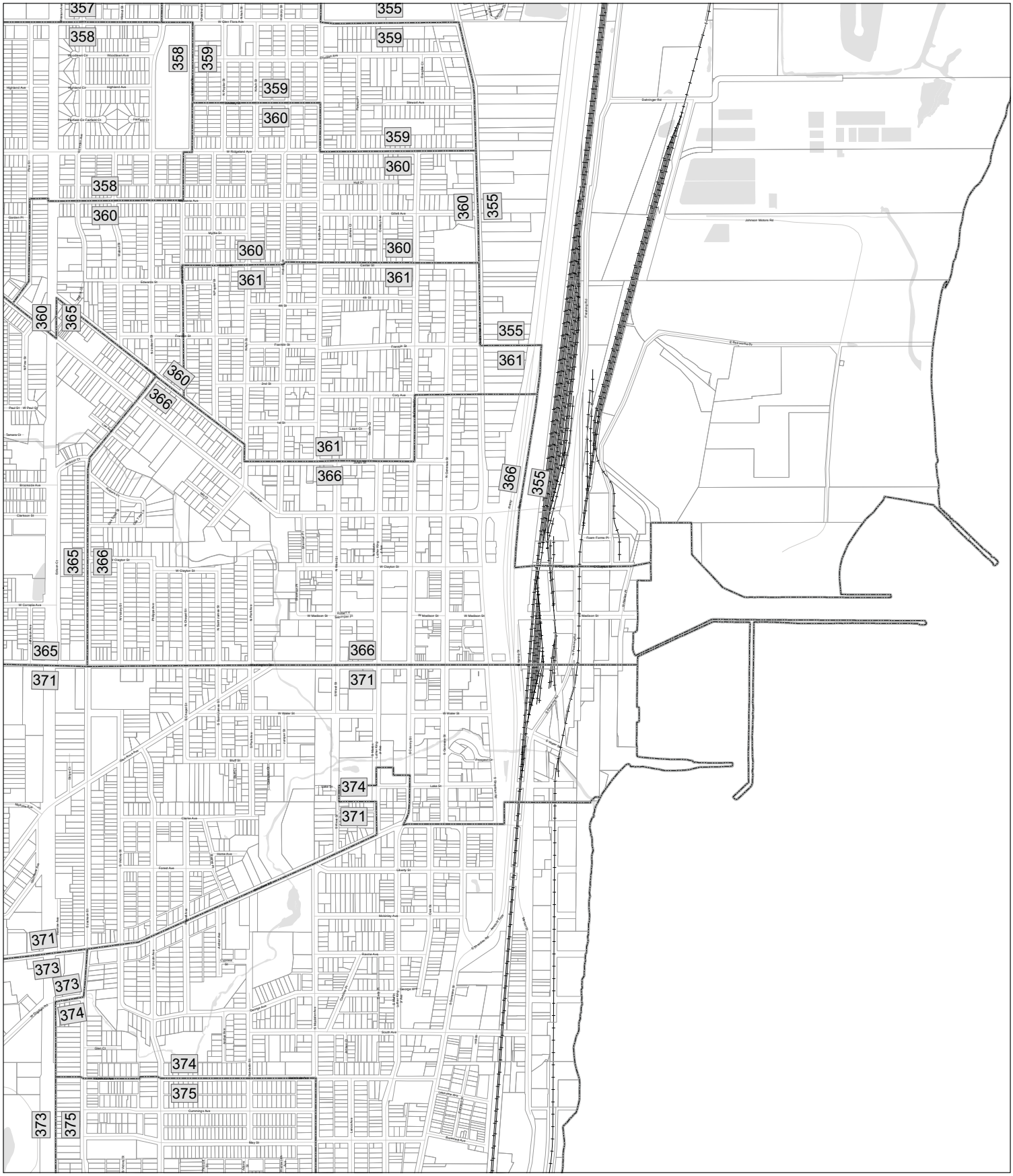

LakeCounty

Prepared By:
Lake County Dept. of Information Technology
GIS/Mapping Division
18 N County St
Waukegan IL 60085
(847) 377-2373

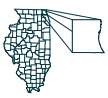

N
W E
S

1 inch = 600 feet

123	Election Precincts		Railroads
	Election Precincts		Roads
	Parcels		Bodies of Water

15-0047

Lake County Election Precinct 367

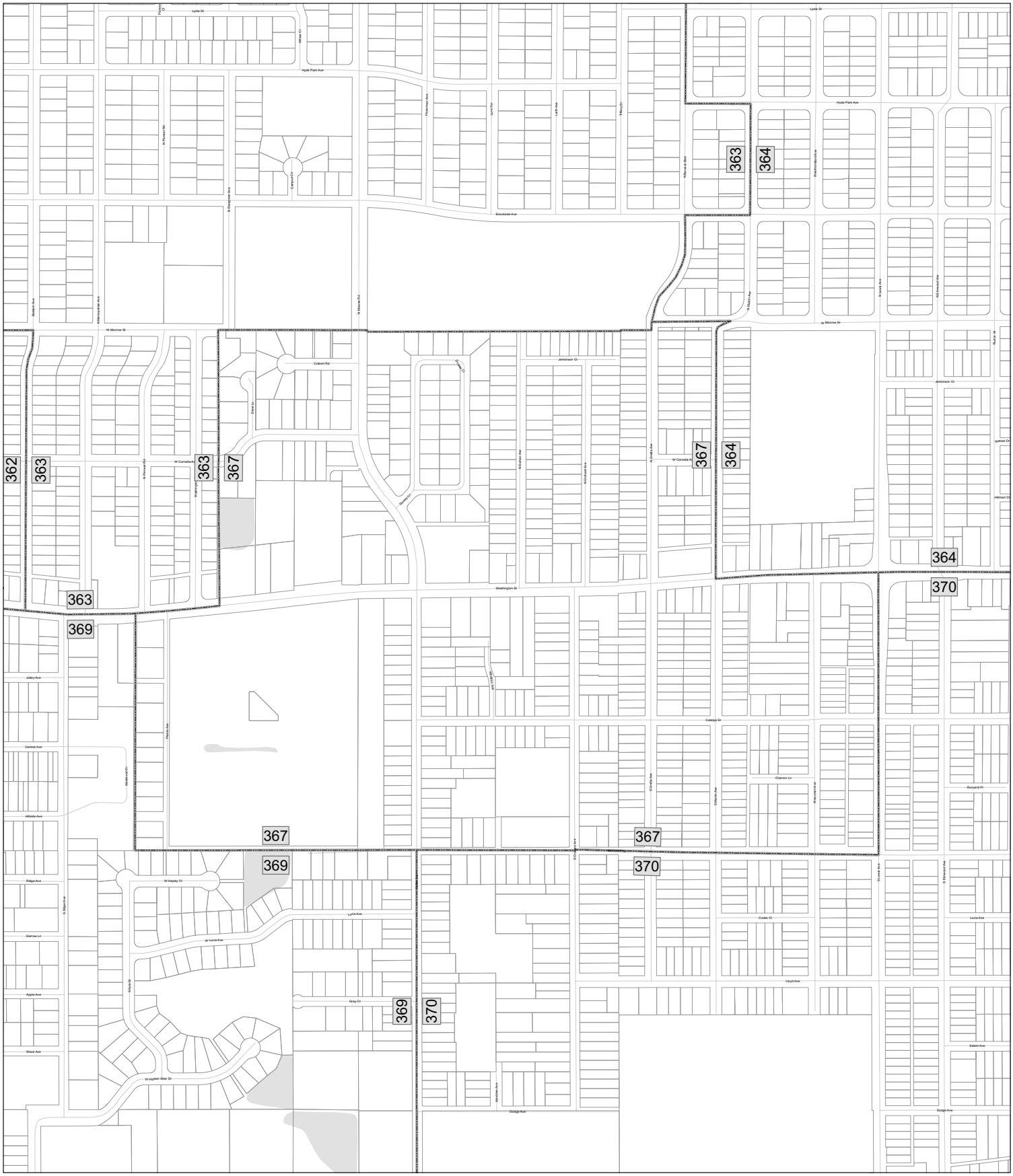

LakeCounty

Prepared By:
Lake County Dept. of Information Technology
GIS/Mapping Division
18 N County St
Waukegan IL 60085
(847) 377-2373

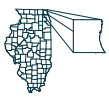

N
W E
S

1 inch = 300 feet

123	Election Precincts		Railroads
	Election Precincts		Roads
	Parcels		Bodies of Water

15-0047

Lake County Election Precinct 368

LakeCounty

Prepared By:
Lake County Dept. of Information Technology
GIS/Mapping Division
18 N County St
Waukegan IL 60085
(847) 377-2373

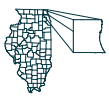

N
W E
S

1 inch = 400 feet

123	Election Precincts		Railroads
	Election Precincts		Roads
	Parcels		Bodies of Water

15-0047

Lake County Election Precinct 369

327
362
368
369
302
363
367
370
372
377
Sylvestre Rd
Green Bay Rd
Central Ave
Hillside Ave
Ridge Ave
Wood Ave
Apple Ave
Darrow Ln
Joliet Ave
W Hayley Ct
W Lucia Ave
Lucia Ave
Gray Ct
W Hayley Glen Dr
Catalpa St
Dodge Ave
Mobile Blvd
Nott Dr
Hoot Ave
Pace St
Judy Ln
Marshfield Blvd
Harvey Blvd
Karen Blvd
Rollo Ave
Jen Ave
Eva Ave
Mary Ave
Ted Ave
Howard St
Michael Ave
Elaine Ave
Bob Ave
Sylvestre Rd
W IL Route 120
7th St
W 8th St
8th Pkwy
Peatmall Pkwy
Marshall Pkwy
Clark Ave
Keller Ave
Meadow Dr
Longview Dr
Crestwood Dr
Jeanette Ave
Patricia Ln
Marina Dr
Evergreen Ln
N Palmieri Cir
S Palmieri Cir
Green Bay Pk
S Sunset Ave
S Sacramento Ave
Dunhill Dr
Dodge Dr
Catalpa Dr
Hillside Ave
Central Ave
Joliet Ave
Darrow Ln
Apple Ave
Wood Ave
Ridge Ave
Hillside Ave
Sylvestre Rd
W 8th St
8th Pkwy
Green Bay Pk
Peatmall Pkwy
Marshall Pkwy
Clark Ave
Keller Ave
7th St
Meadow Dr
Longview Dr
Crestwood Dr
Jeanette Ave
Patricia Ln
Marina Dr
Evergreen Ln
N Palmieri Cir
S Palmieri Cir

Lake County Election Precinct 370

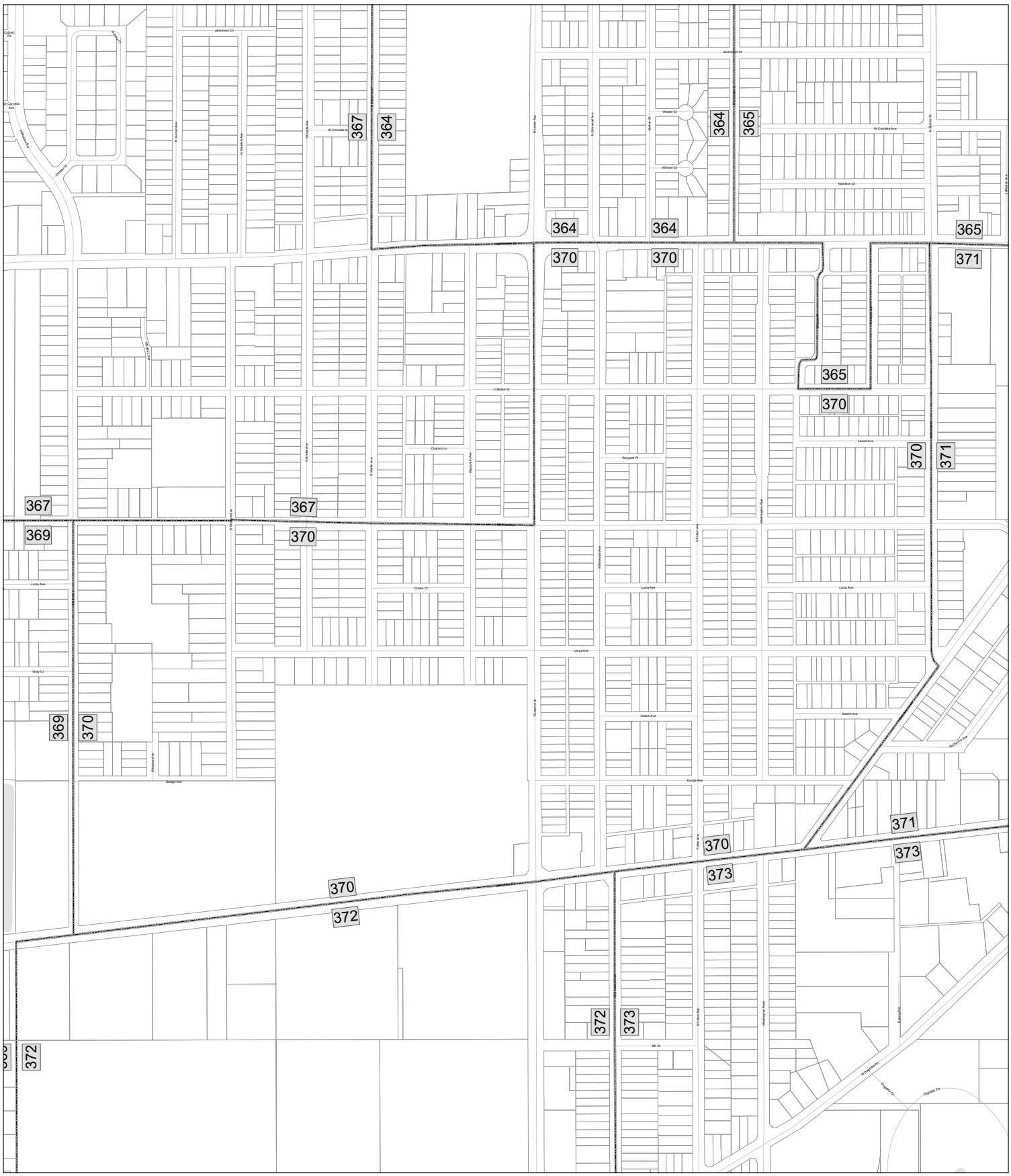

LakeCounty

Prepared By:
Lake County Dept. of Information Technology
GIS/Mapping Division
18 N County St
Waukegan IL 60085
(847) 377-2373

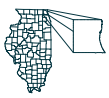

1 inch = 300 feet

123 Election Precincts

Election Precincts

Parcels

Railroads

Roads

Bodies of Water

15-0047

Lake County Election Precinct 371

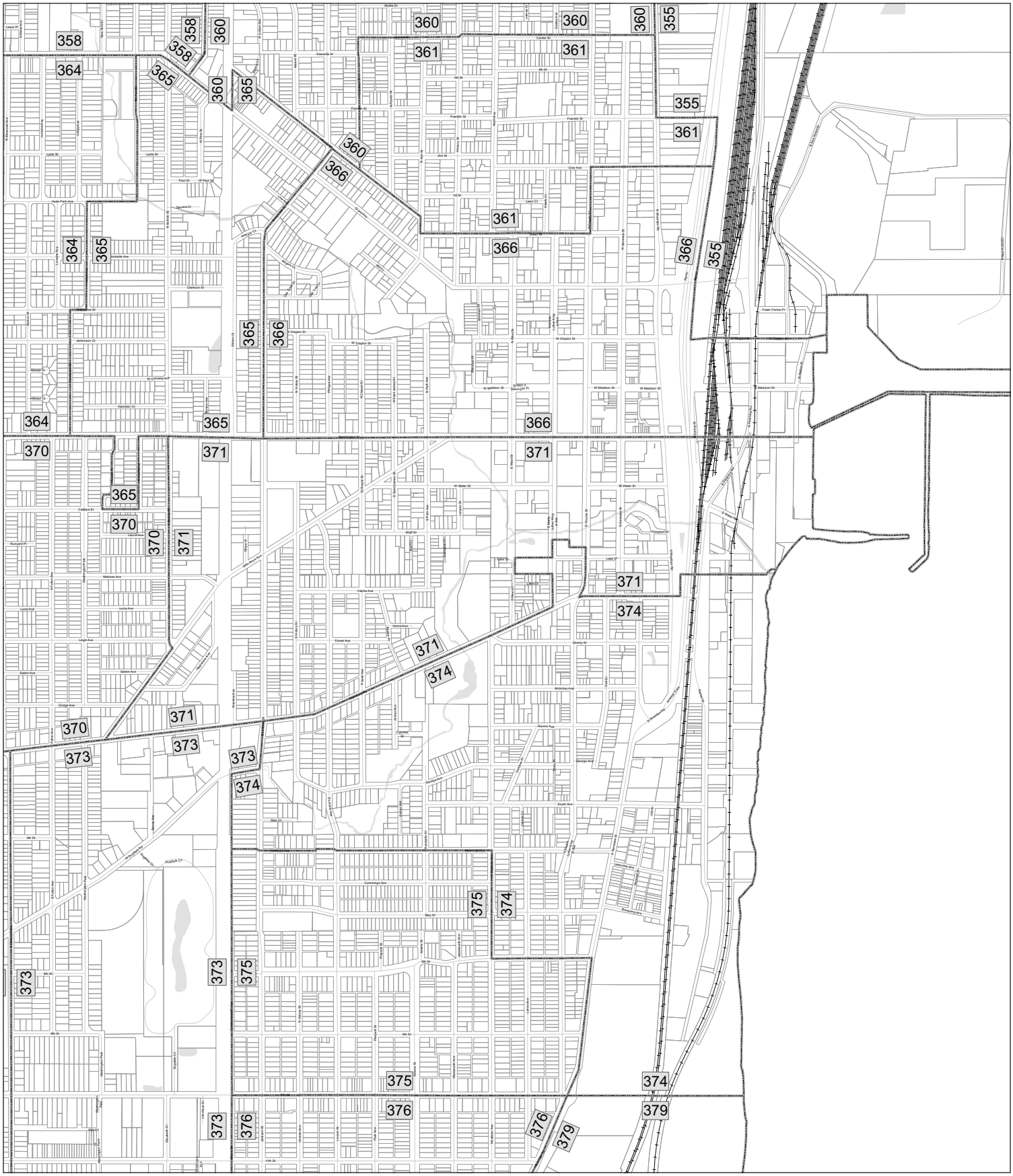

LakeCounty

Prepared By:
Lake County Dept. of Information Technology
GIS/Mapping Division
18 N County St
Waukegan IL 60085
(847) 377-2373

N
W E
S

1 inch = 600 feet

123	Election Precincts		Railroads
	Election Precincts		Roads
	Parcels		Bodies of Water

15-0047

Lake County Election Precinct 372

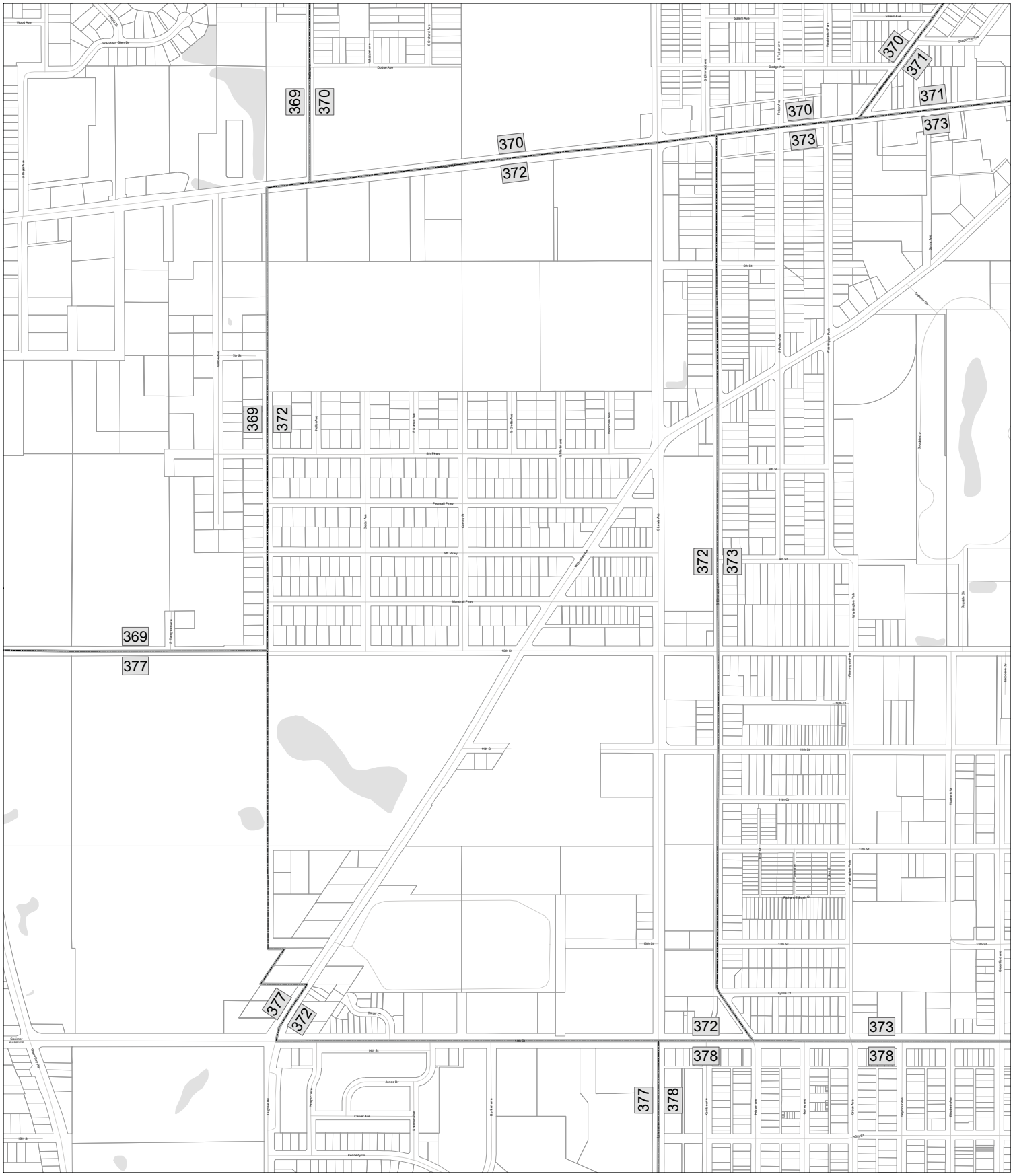

LakeCounty

Prepared By:
Lake County Dept. of Information Technology
GIS/Mapping Division
18 N County St
Waukegan IL 60085
(847) 377-2373

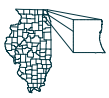

N
W E
S

1 inch = 400 feet

123	Election Precincts		Railroads
	Election Precincts		Roads
	Parcels		Bodies of Water

15-0047

Lake County Election Precinct 373

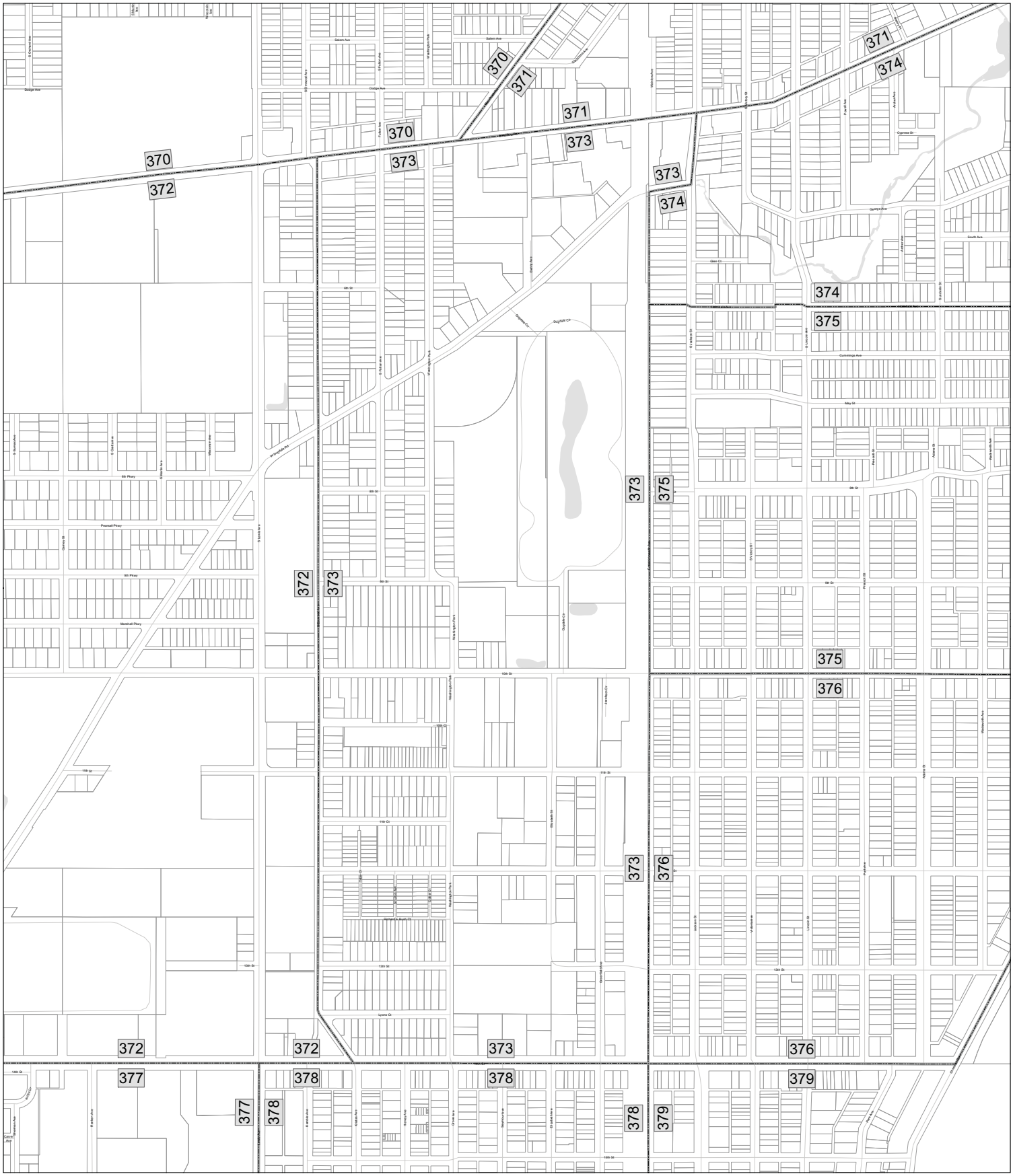
370
371
372
373
374
375
376
377
378
379
Dodge Ave
Salem Ave
Washington Park
Grand Ave
Cypress St
Glen Ct
Cummings Ave
May St
8th St
9th St
10th St
11th St
12th St
13th St
14th St
15th St
Peterson Park Ct
Lyons Ct
Greenwood Ave
Washington Park
Dugdale Ct
Dugdale Cir
Harlem Ave
Hunter Ave
Hickory Ave
Jackson St
Washington Ave
Lincoln St
Fairview
Peterson St
Aurora St
Washington Ave
Grand Ave
Seymour Ave
Elizabeth Ave
Park Ave
Cedar Ave
Pearson Ave
Harlem Ave
Hickory

Lake County Election Precinct 374

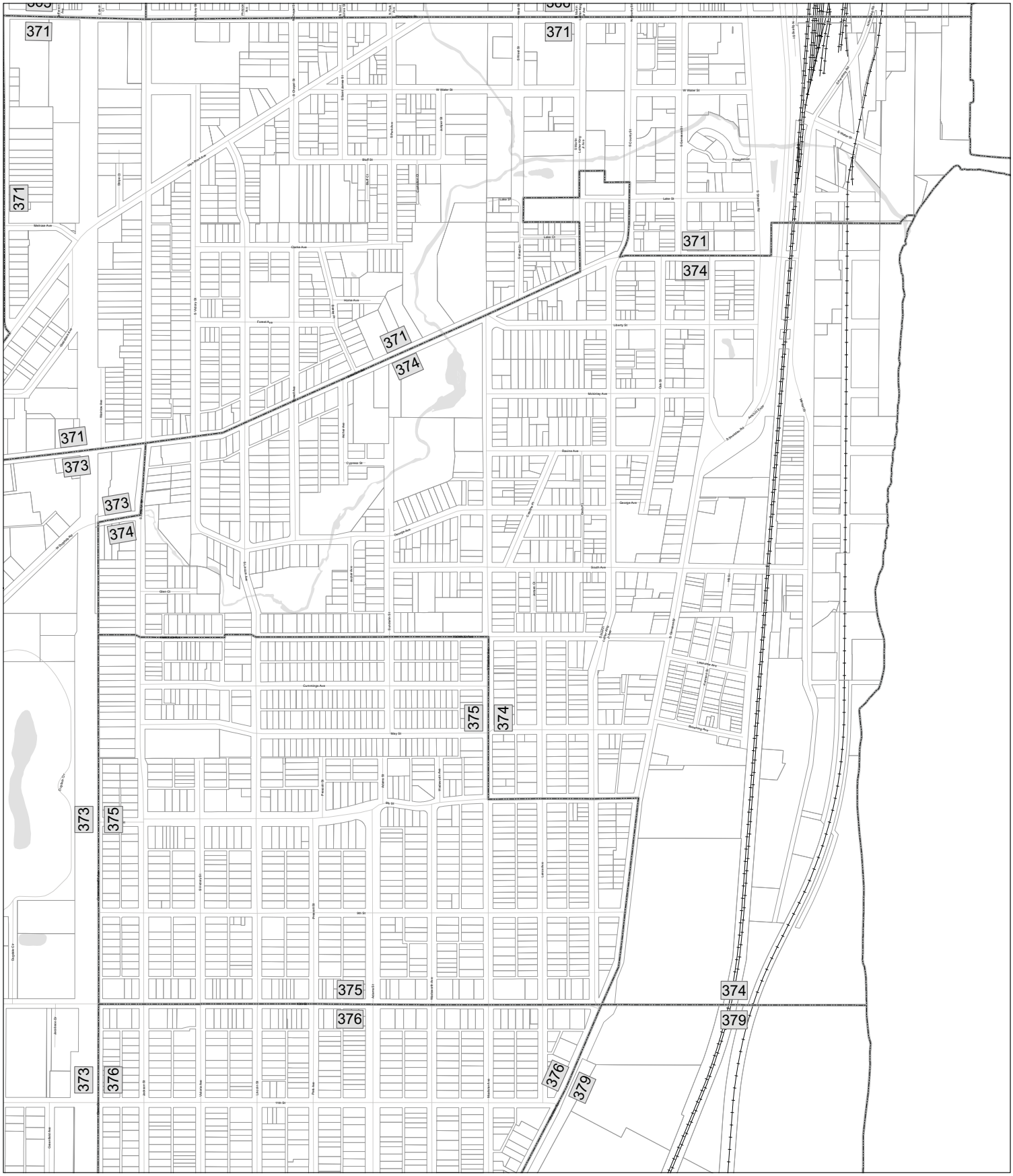

LakeCounty

Prepared By:
Lake County Dept. of Information Technology
GIS/Mapping Division
18 N County St
Waukegan IL 60085
(847) 377-2373

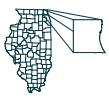

N
W E
S

1 inch = 400 feet

123	Election Precincts		Railroads
	Election Precincts		Roads
	Parcels		Bodies of Water

15-0047

Lake County Election Precinct 375

LakeCounty

Prepared By:
Lake County Dept. of Information Technology
GIS/Mapping Division
18 N County St
Waukegan IL 60085
(847) 377-2373

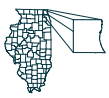

1 inch = 300 feet

123	Election Precincts		Railroads
	Election Precincts		Roads
	Parcels		Bodies of Water

15-0047

Lake County Election Precinct 376

LakeCounty

Prepared By:
Lake County Dept. of Information Technology
GIS/Mapping Division
18 N County St
Waukegan IL 60085
(847) 377-2373

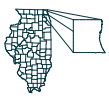

1 inch = 300 feet

123	Election Precincts		Railroads
	Election Precincts		Roads
	Parcels		Bodies of Water

15-0047

Lake County Election Precinct 377

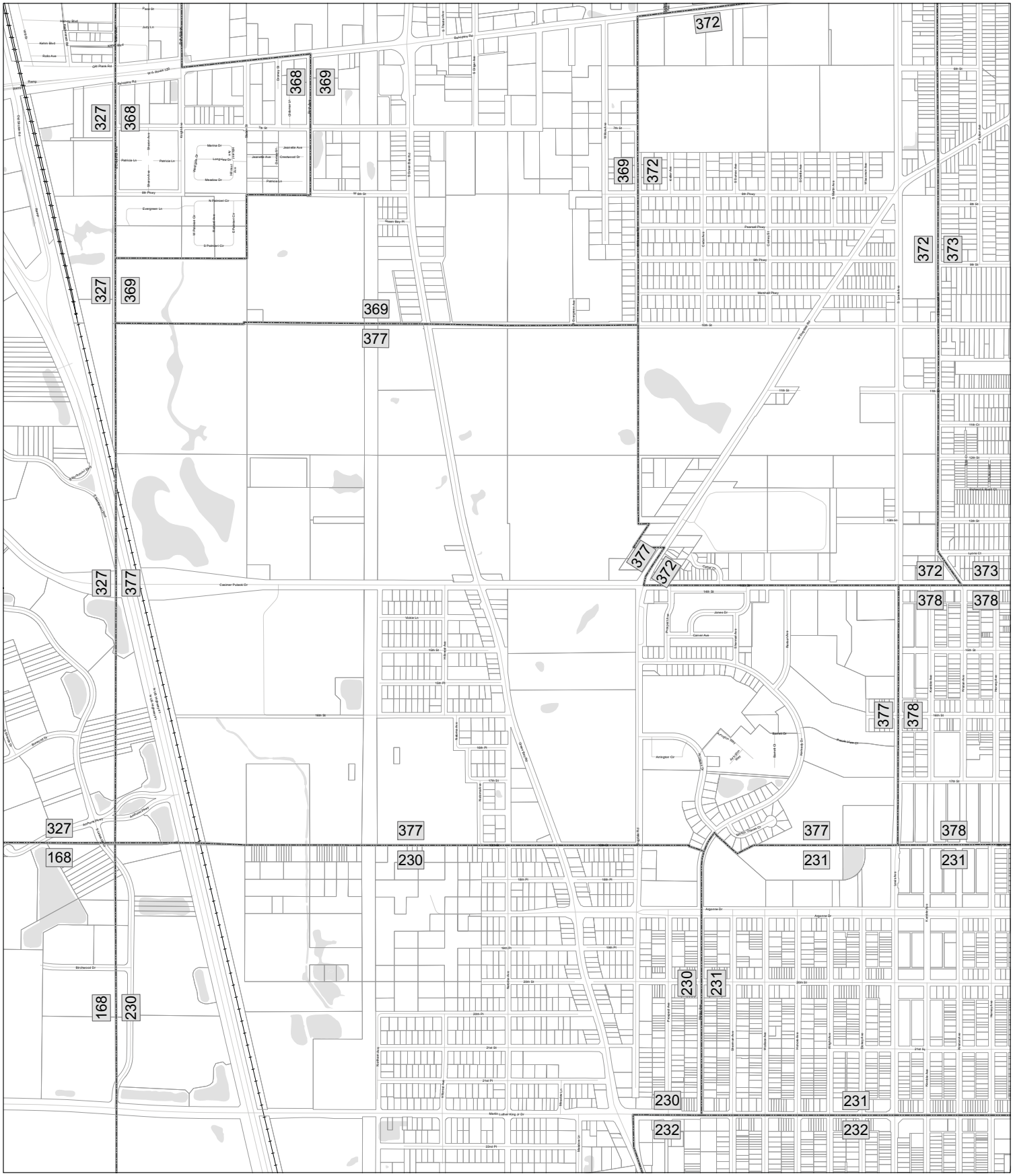

LakeCounty

Prepared By:
Lake County Dept. of Information Technology
GIS/Mapping Division
18 N County St
Waukegan IL 60085
(847) 377-2373

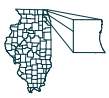

N
W E
S

1 inch = 600 feet

123	Election Precincts		Railroads
	Election Precincts		Roads
	Parcels		Bodies of Water

15-0047

Lake County Election Precinct 378

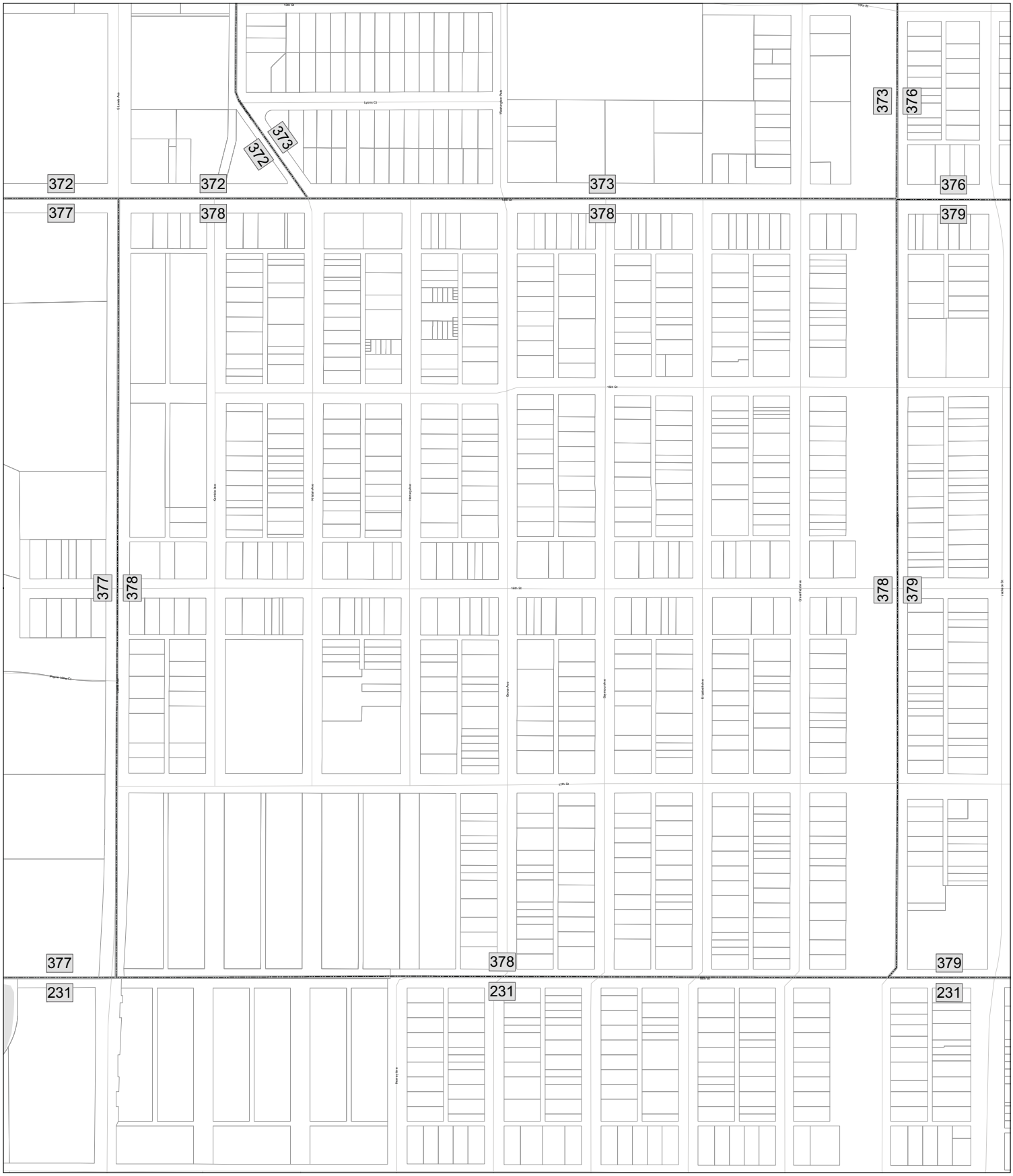

LakeCounty

Prepared By:
Lake County Dept. of Information Technology
GIS/Mapping Division
18 N County St
Waukegan IL 60085
(847) 377-2373

1 inch = 200 feet

123	Election Precincts		Railroads
	Election Precincts		Roads
	Parcels		Bodies of Water

15-0047

Lake County Election Precinct 379

LakeCounty

Prepared By:
Lake County Dept. of Information Technology
GIS/Mapping Division
18 N County St
Waukegan IL 60085
(847) 377-2373

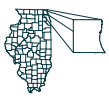

N
W E
S

1 inch = 400 feet

123	Election Precincts	Railroads	
	Election Precincts	Roads	
	Parcels	Bodies of Water	

15-0047