Election Precinct Map Book - State Representative District 61

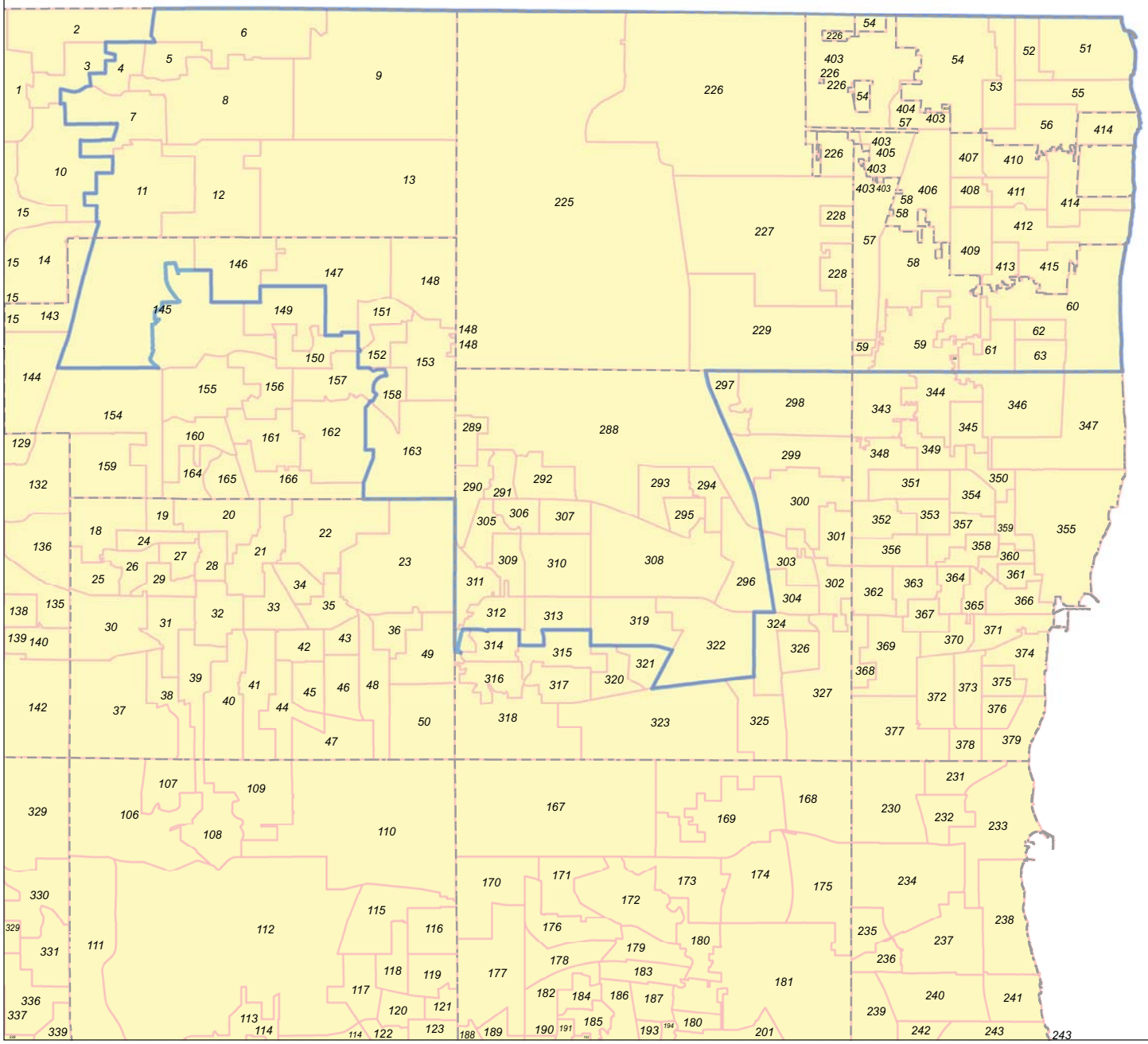

LakeCounty

Prepared By:
Lake County Dept. of Information Technology
GIS/Mapping Division
18 N County St
Waukegan IL 60085
(847) 377-2373

State Representative District

Townships

Election Precincts

Precincts may change after the publication of this map.
Contact the office of the Lake County Clerk at
(847) 377-2400 for current information.

Revised 2014

Lake County Election Precinct 4

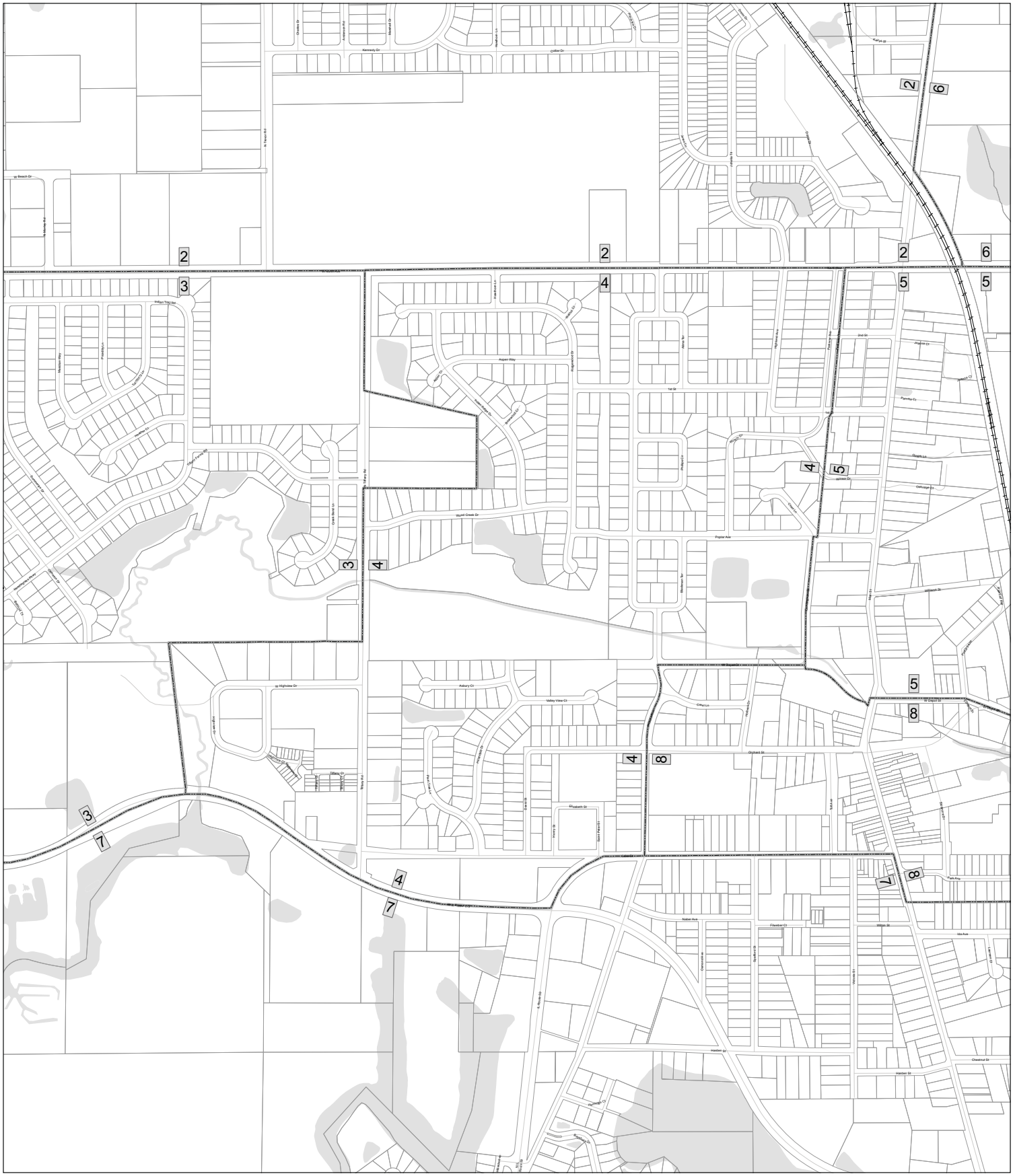
Kennedy Dr
Collier Dr
N Tower Rd
Aspen Way
Hawthorne Ln
Highland Dr
1st St
Poplar Ave
Wood Creek Dr
Tiffany Rd
Cook Manor Ln
Hollow Way
Pleasant Ln
Hawthorne Ct
Tiffany Farms Rd
Hollow Trail Dr
Valley View Ct
Asbury Ct
Orchard St
Elizabeth St
Hickory Dr
Eva Dr
Henry Dr
Mary Ann Ln
Tiffany Ct
Tiffany Dr
Highview Dr
Hillcrest Dr
Nobler Ave
Flagstar Ct
Spaulding Dr
Oakwood Dr
Oakwood St
Hamber St
Chestnut St
Ida Ave
Park Ave
Maple Ln
Cherry Ln
Hickory Ln
Pine Ln
Willow Ln
Cedar Ln
Poplar Ln
Pine Dr
Hawthorne Dr
Highland Dr
Hillcrest Ct
Aspen Ct
Hawthorne Ln
Hawthorne Ln
Hawthorne Ln

Lake County Election Precinct 5

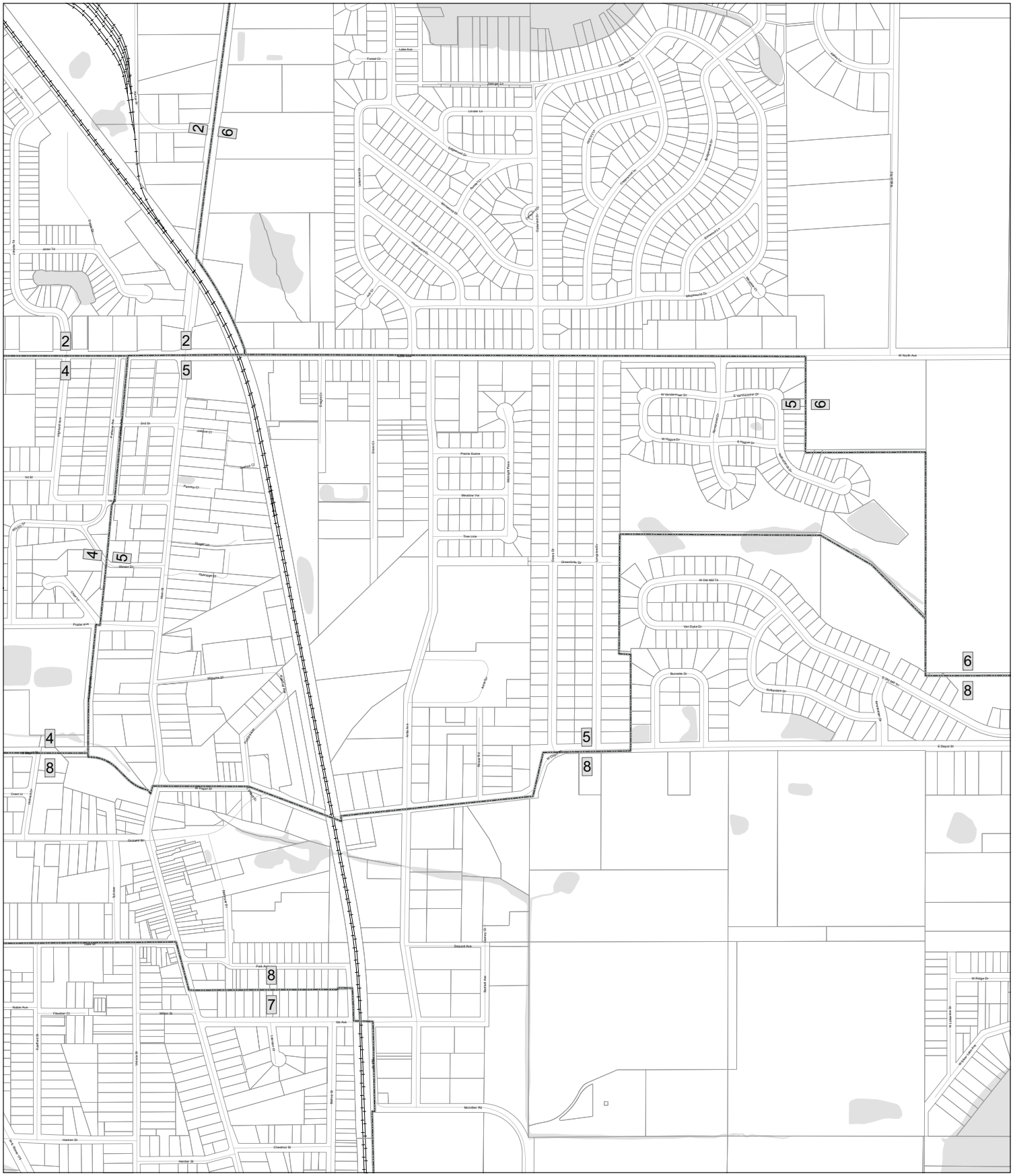
2
6
2
2
4
5
5
6
4
5
6
8
4
5
8
8
8
7
Forest Ct
Lake Ave
Village Ln
Linden Ln
Edgewood Dr
Sycamore Ln
Brittany Ct
Chestnut Ln
Oakwood Dr
Hillcrest Ln
Hillcrest Ct
Sycamore Ln
Sycamore Ct
Hillcrest Dr
Hillcrest Ln
Hillcrest Ct
Hillcrest Dr
Hillcrest Ct
Hillcrest Ln
Hillcrest Ct
Hillcrest Dr

Lake County Election Precinct 6

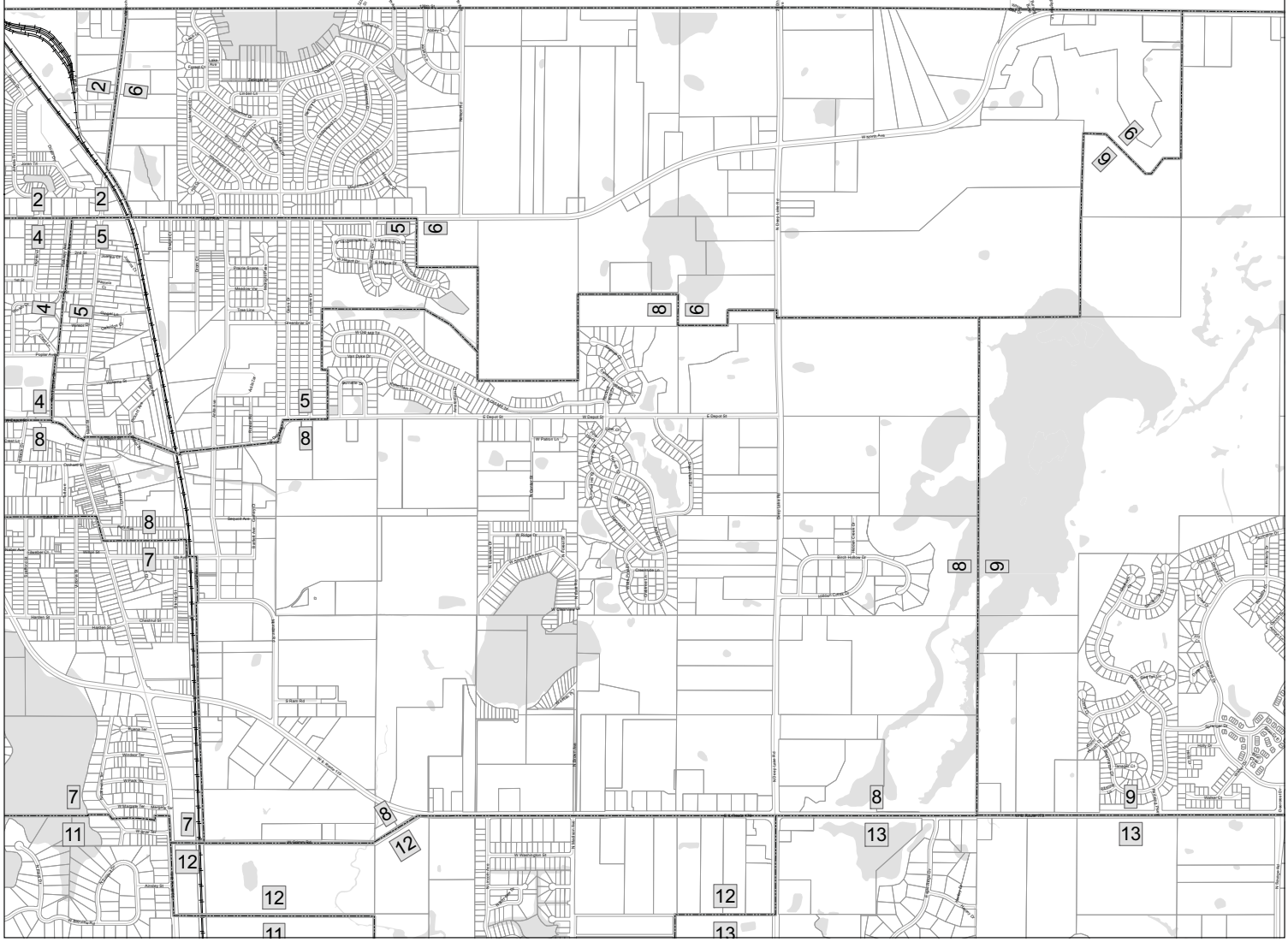

LakeCounty

Prepared By:
Lake County Dept. of Information Technology
GIS/Mapping Division
18 N County St
Waukegan IL 60085
(847) 377-2373

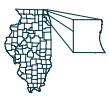

1 inch = 1,000 feet

123	Election Precincts		Railroads
	Election Precincts		Roads
	Parcels		Bodies of Water

15-0047

Lake County Election Precinct 7

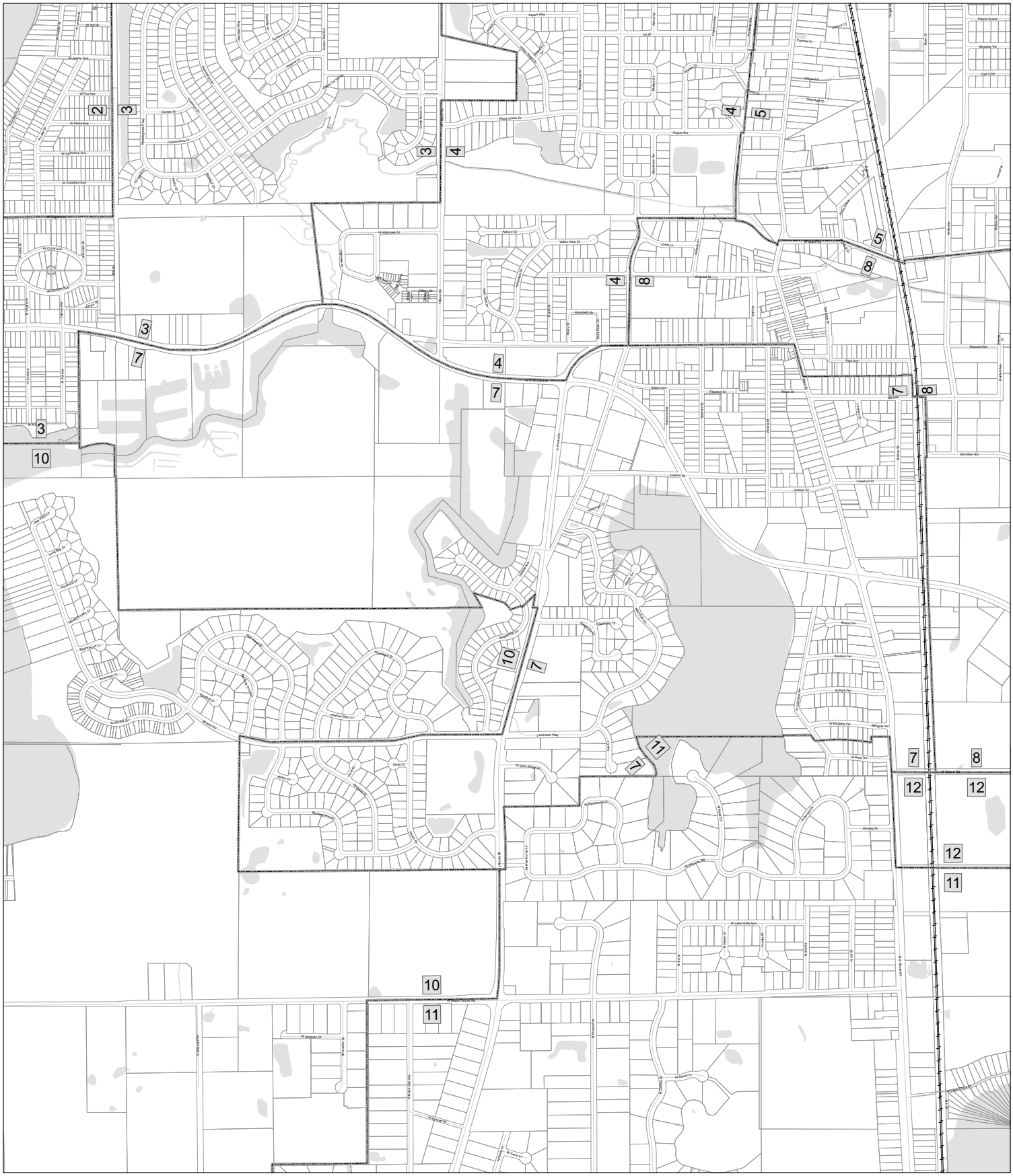

LakeCounty

Prepared By:
Lake County Dept. of Information Technology
GIS/Mapping Division
18 N County St
Waukegan IL 60085
(847) 377-2373

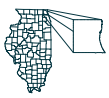

1 inch = 600 feet

123	Election Precincts		Railroads
	Election Precincts		Roads
	Parcels		Bodies of Water

15-0047

Lake County Election Precinct 8

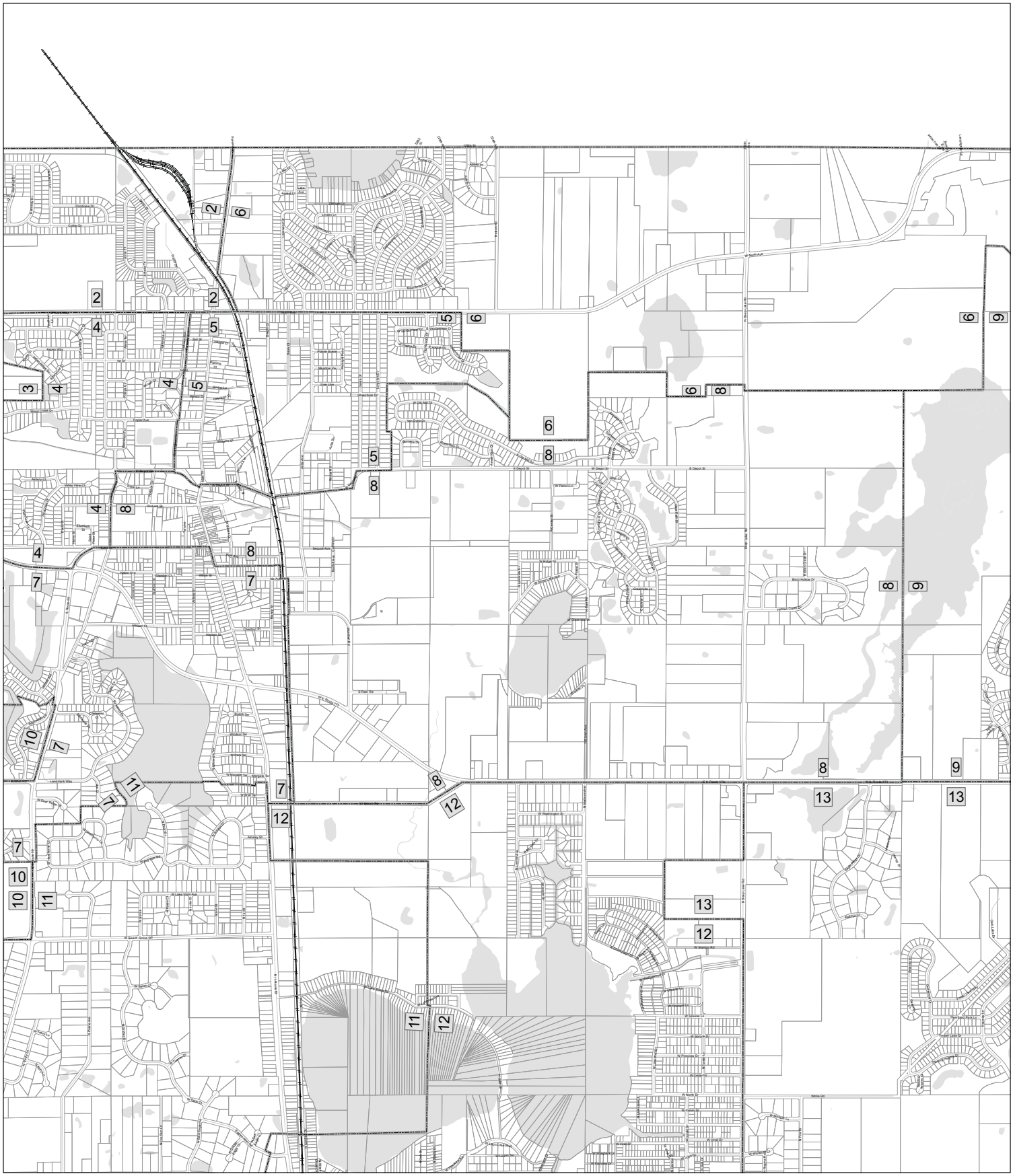

LakeCounty

Prepared By:
Lake County Dept. of Information Technology
GIS/Mapping Division
18 N County St
Waukegan IL 60085
(847) 377-2373

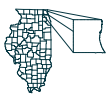

N
W E
S

1 inch = 1,000 feet

123	Election Precincts		Railroads
	Election Precincts		Roads
	Parcels		Bodies of Water

15-0047

Lake County Election Precinct 9

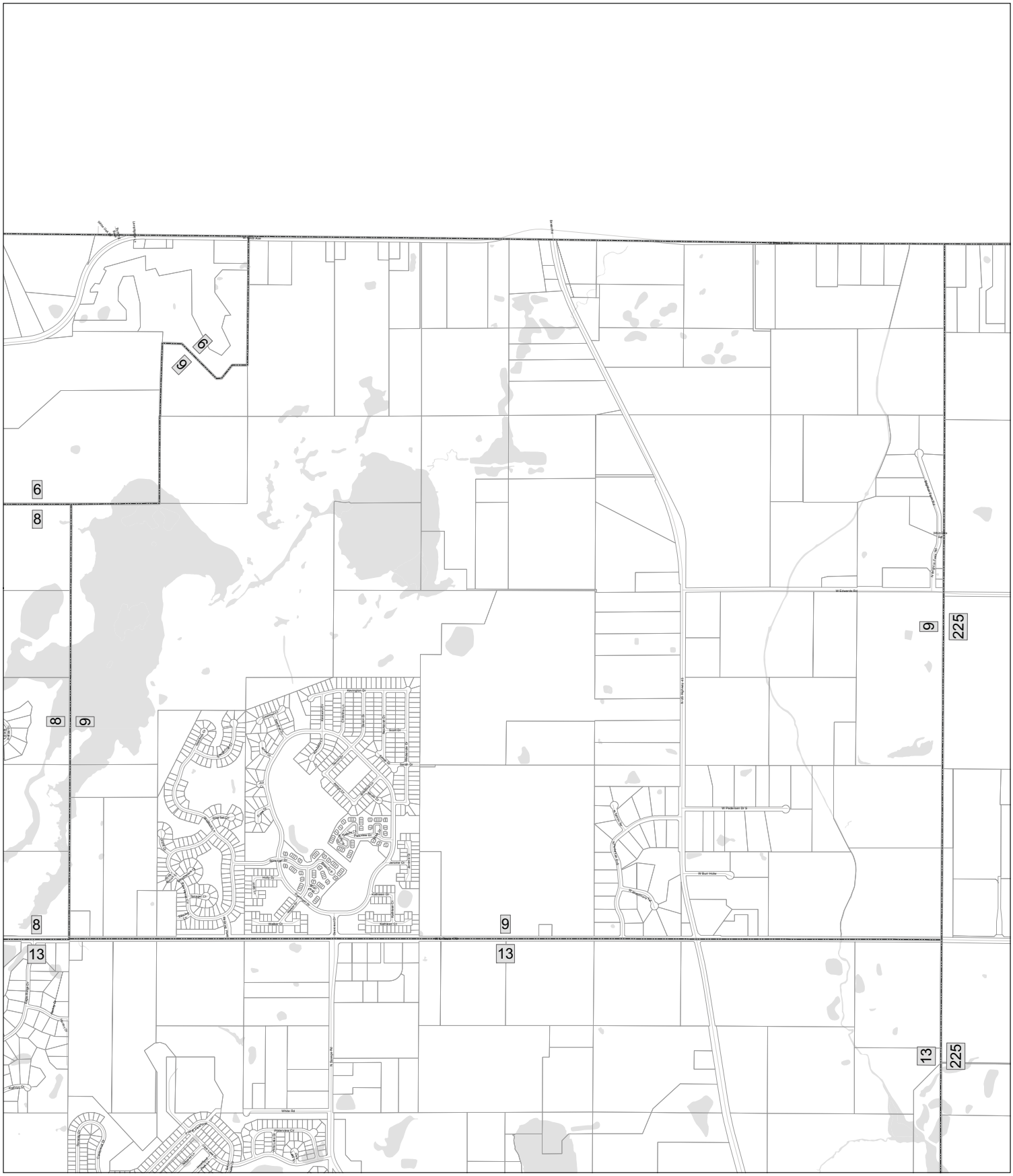
6
6
6
8
8
9
8
9
9
225
13
13
13
225
W Edwards Rd
W Peterson Dr
W Burt Hole
White Rd
N Rivers Rd
N Hunt Club Rd
Wilmington Dr
Bristol Dr
Scott Dr
Sarah Dr
Jerome Dr
Kathleen Dr
Wellington Dr
Hillsdale Dr
Hillsdale Ct
Hillsdale Cir
Hillsdale Pl
Hillsdale Ln
Hillsdale Way
Hillsdale Trl
Hillsdale Rd

Lake County Election Precinct 11

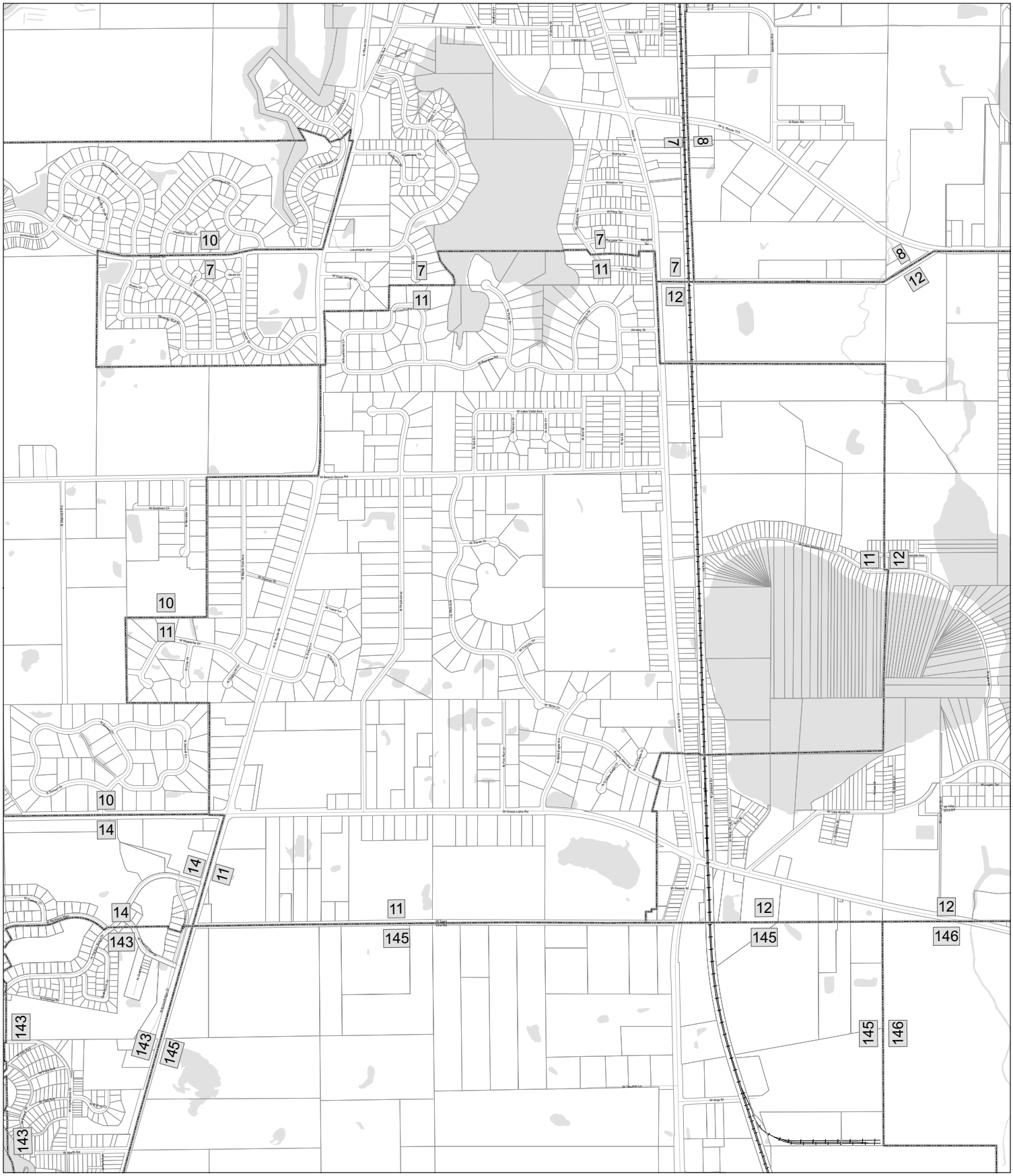

LakeCounty

Prepared By:
Lake County Dept. of Information Technology
GIS/Mapping Division
18 N County St
Waukegan IL 60085
(847) 377-2373

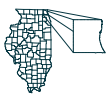

N
W E
S

1 inch = 700 feet

123	Election Precincts		Railroads
	Election Precincts		Roads
	Parcels		Bodies of Water

15-0047

Lake County Election Precinct 12

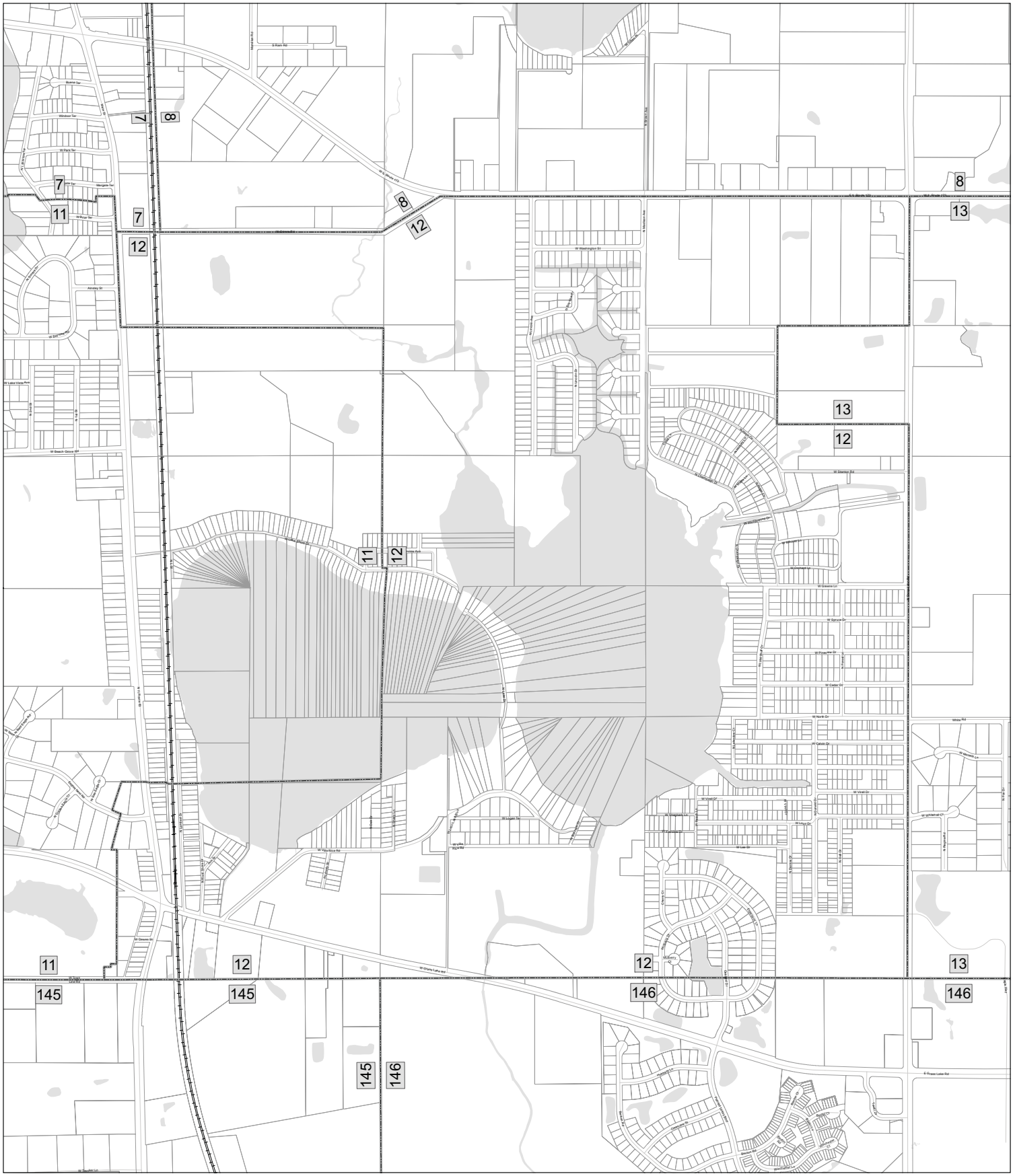
7
8
11
12
13
145
146
W Grand Ave
W Washington St
W Grand Ave
W Grand Ave
W Lake Vista Ave
W Beach Grove Rd
W Sheridan Rd
W Cedar Dr
W North Dr
W Cabela Dr
W Vinal Dr
W Legals Pkwy
W Legals Pkwy
W Grass Lake Rd
E Grass Lake Rd
N Fairfield Ave
N Lakewood Ave
N Lake St
N Lake St
N Lake St

Lake County Election Precinct 13

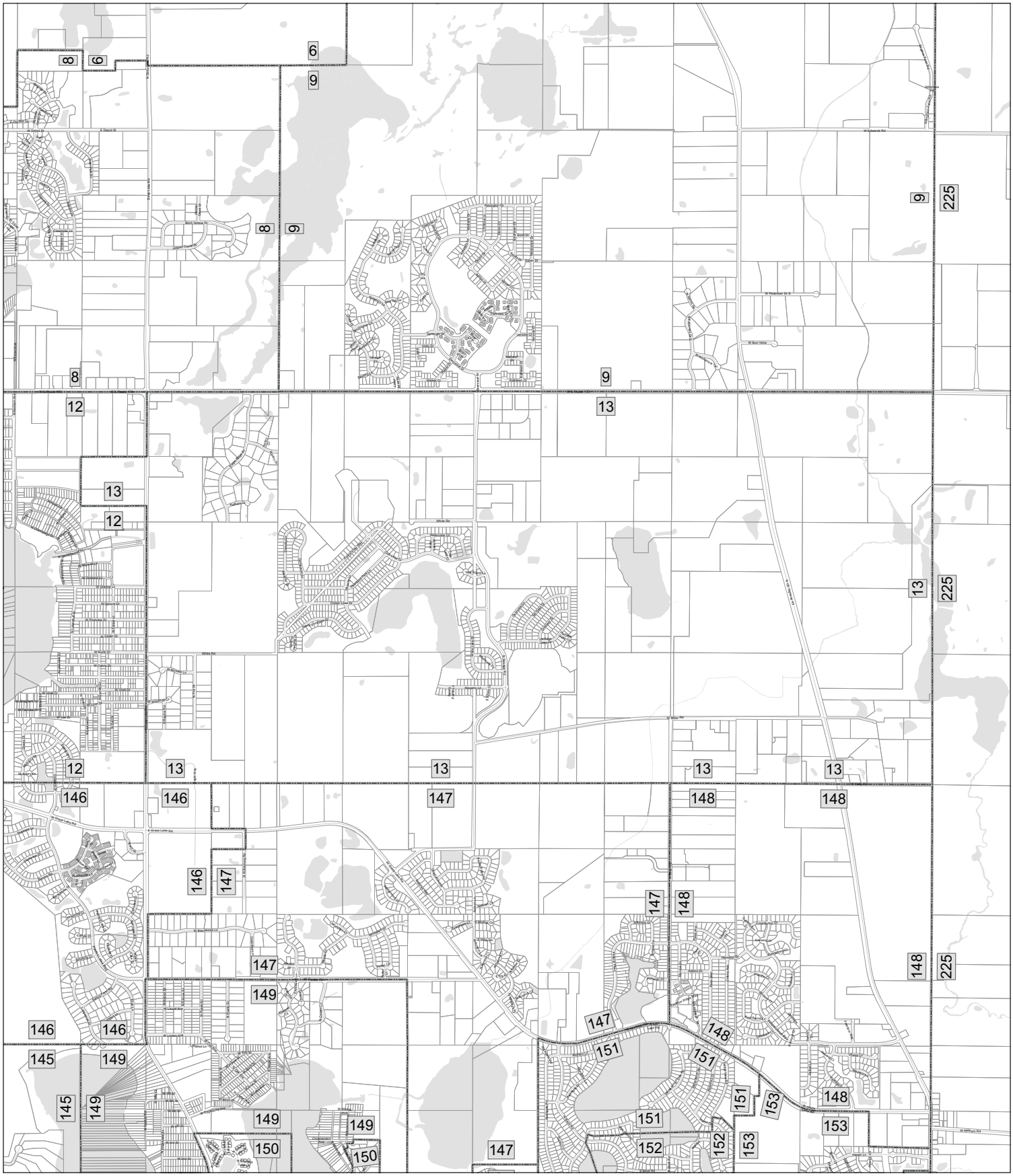

LakeCounty

Prepared By:
Lake County Dept. of Information Technology
GIS/Mapping Division
18 N County St
Waukegan IL 60085
(847) 377-2373

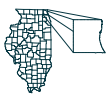

1 inch = 1,200 feet

123	Election Precincts		Railroads
	Election Precincts		Roads
	Parcels		Bodies of Water

15-0047

Lake County Election Precinct 51

LakeCounty

Prepared By:
Lake County Dept. of Information Technology
GIS/Mapping Division
18 N County St
Waukegan IL 60085
(847) 377-2373

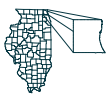

1 inch = 600 feet

123	Election Precincts		Railroads
	Election Precincts		Roads
	Parcels		Bodies of Water

15-0047

Lake County Election Precinct 52

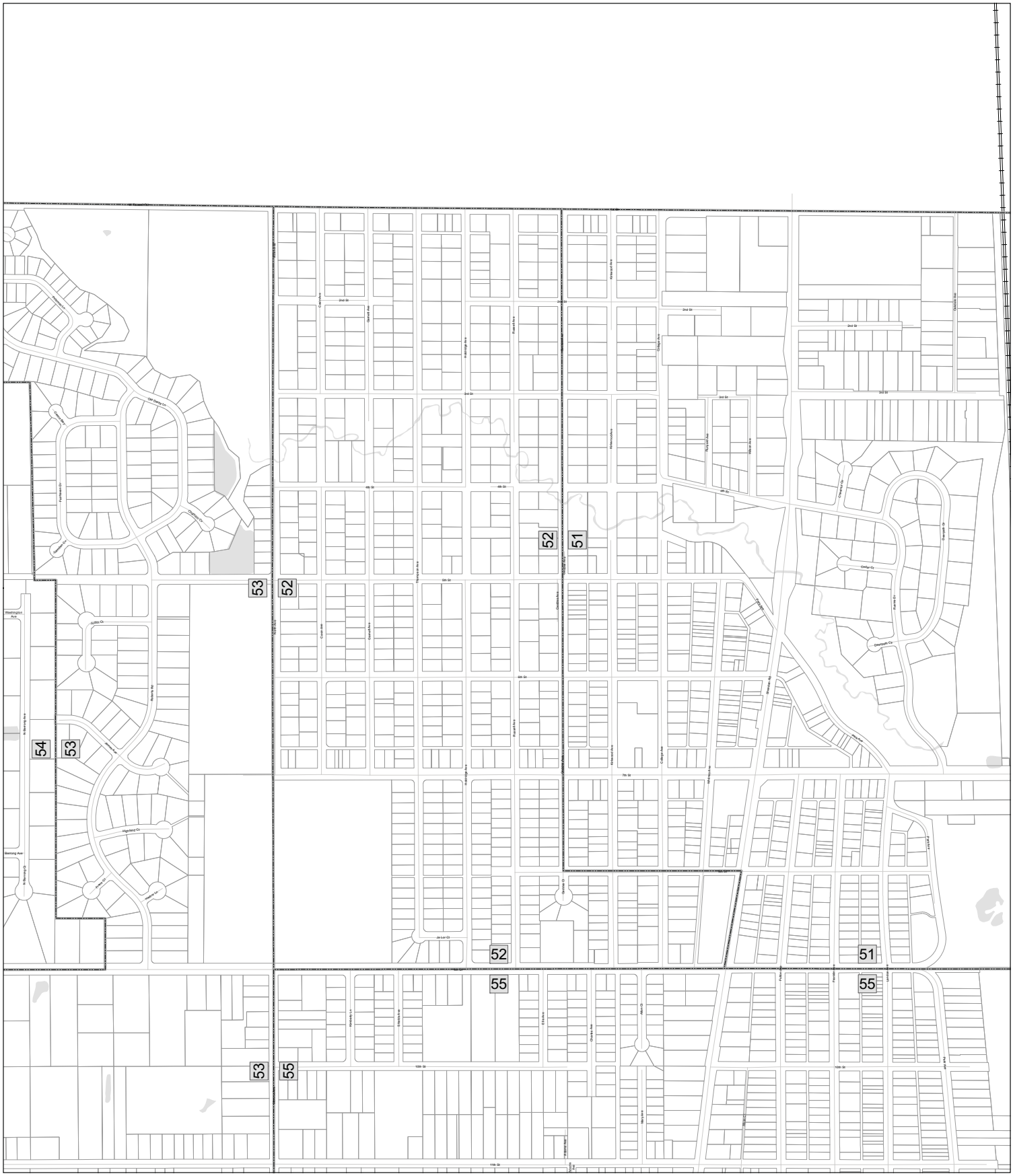
52
53
54
51
55
Washington Ave
Highland Ct
Jo Lor Ct
Oak Grove Ln
Cedar Ct
Deerpath Ct
Harold Dr
Harper Dr
Hawk Dr
Hawk Ln
Hawk Rd
Hawk Ter
Hawk Ln
Hawk Ave
Hawk Ct
Hawk Ln
Hawk Ave
Hawk Ct
Hawk Ln
Hawk Ave
Hawk Ct

Lake County Election Precinct 53

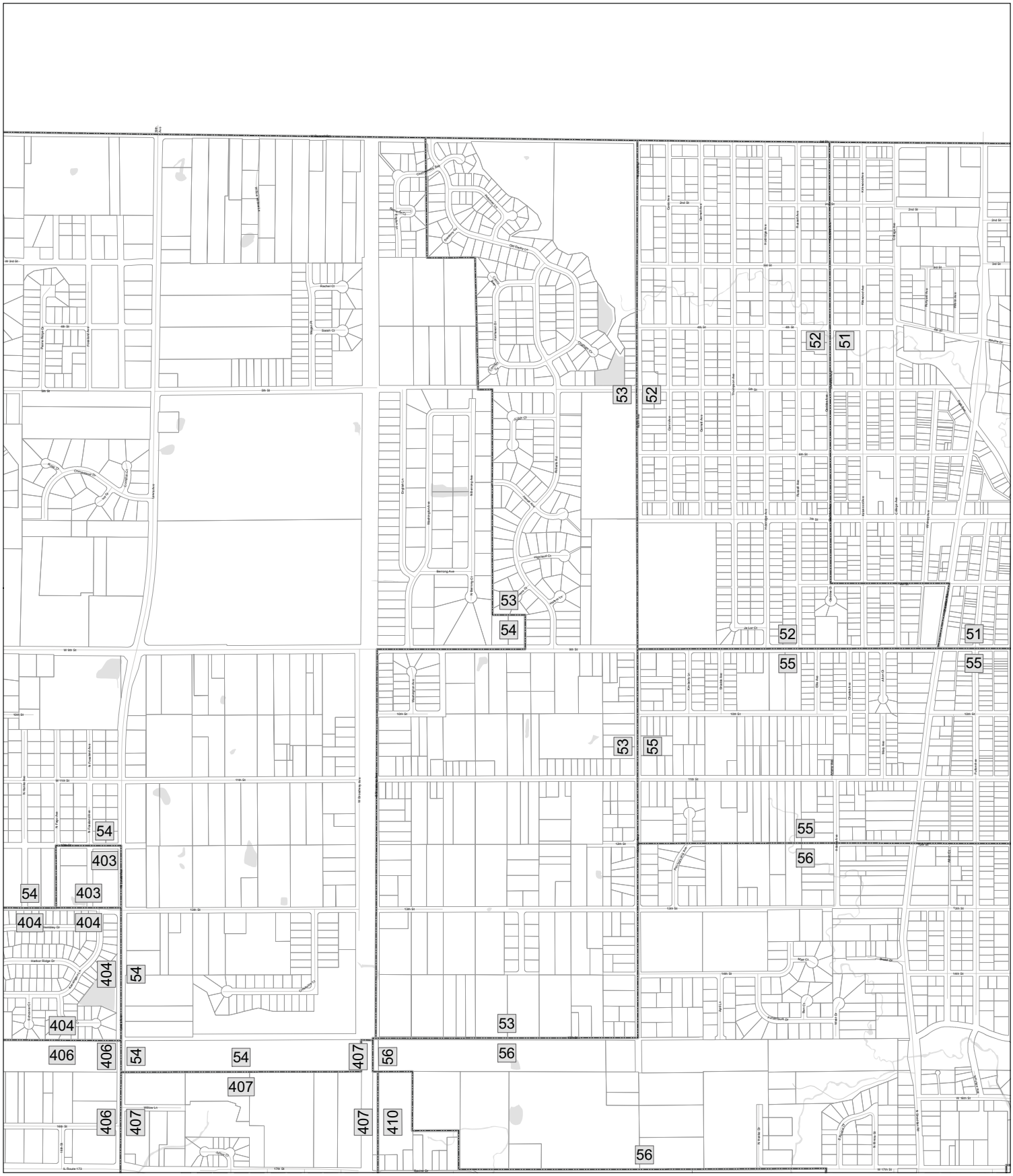

LakeCounty

Prepared By:
Lake County Dept. of Information Technology
GIS/Mapping Division
18 N County St
Waukegan IL 60085
(847) 377-2373

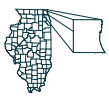

1 inch = 600 feet

123 Election Precincts

Election Precincts

Parcels

Railroads

Roads

Bodies of Water

15-0047

Lake County Election Precinct 54

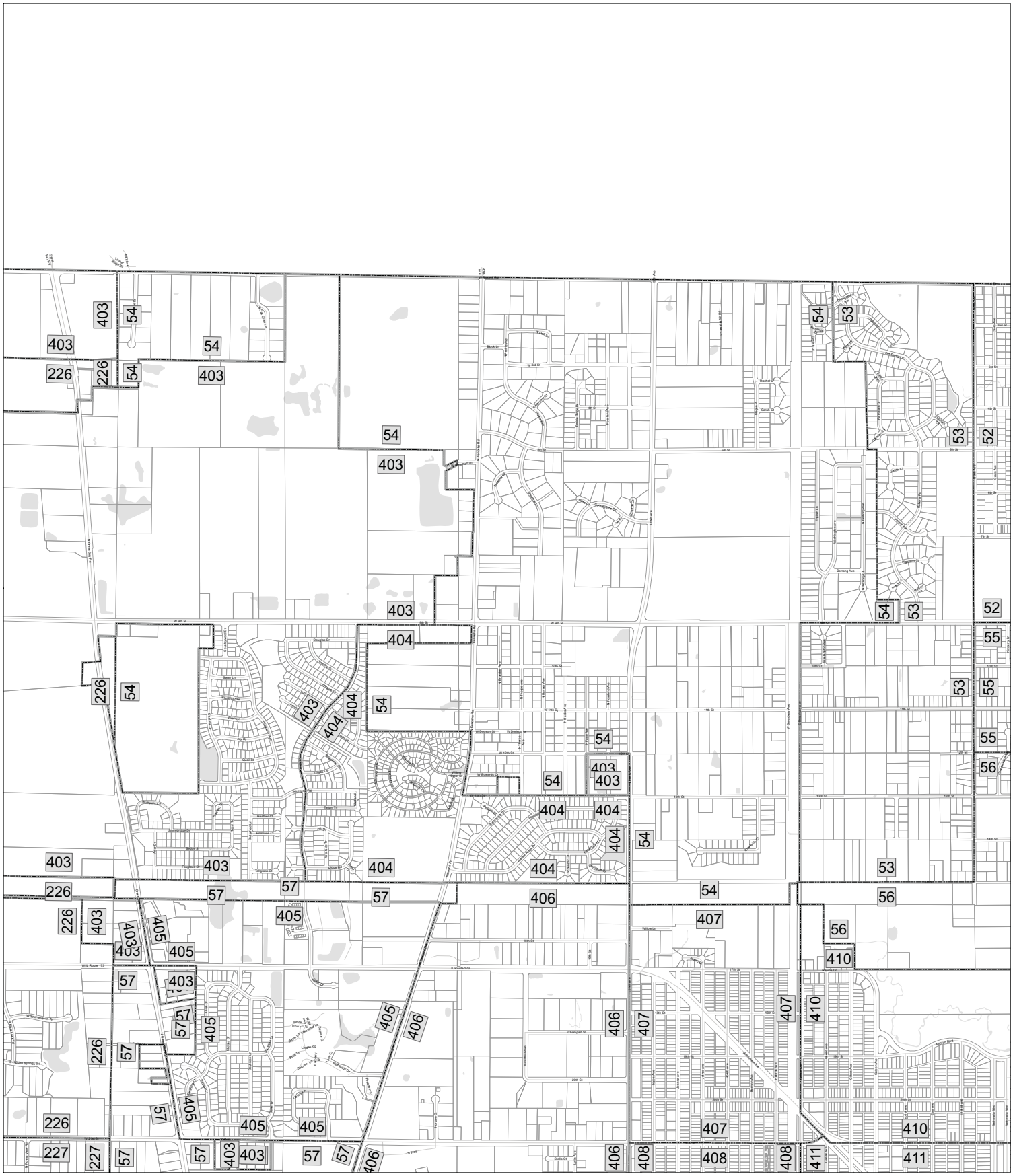

LakeCounty

Prepared By:
Lake County Dept. of Information Technology
GIS/Mapping Division
18 N County St
Waukegan IL 60085
(847) 377-2373

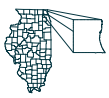

N
W E
S

1 inch = 900 feet

123 Election Precincts

Election Precincts

Parcels

Railroads

Roads

Bodies of Water

15-0047

Lake County Election Precinct 55

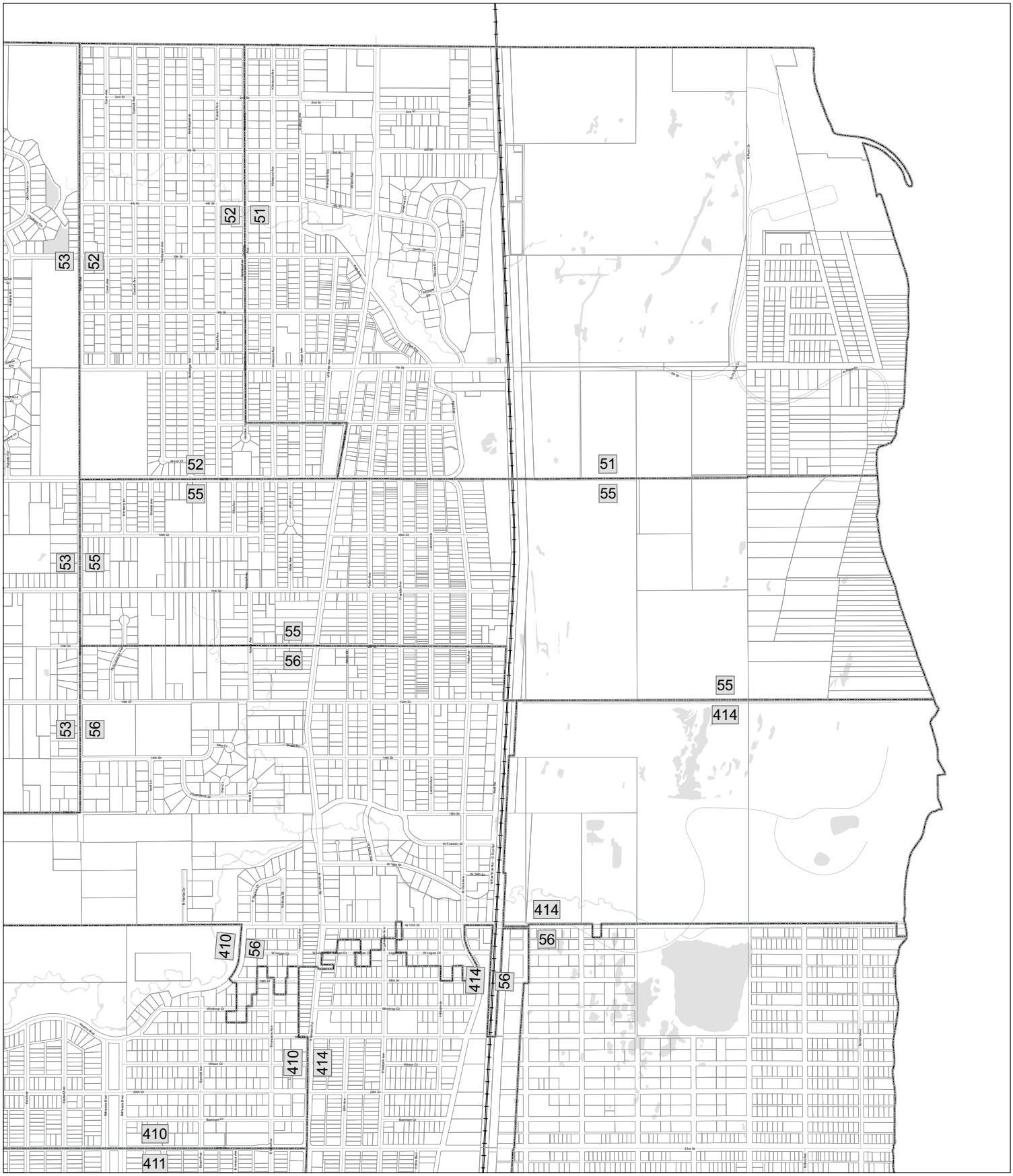

LakeCounty

Prepared By:
Lake County Dept. of Information Technology
GIS/Mapping Division
18 N County St
Waukegan IL 60085
(847) 377-2373

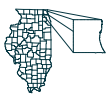

N
W E
S

1 inch = 700 feet

123	Election Precincts		Railroads
	Election Precincts		Roads
	Parcels		Bodies of Water

15-0047

Lake County Election Precinct 56

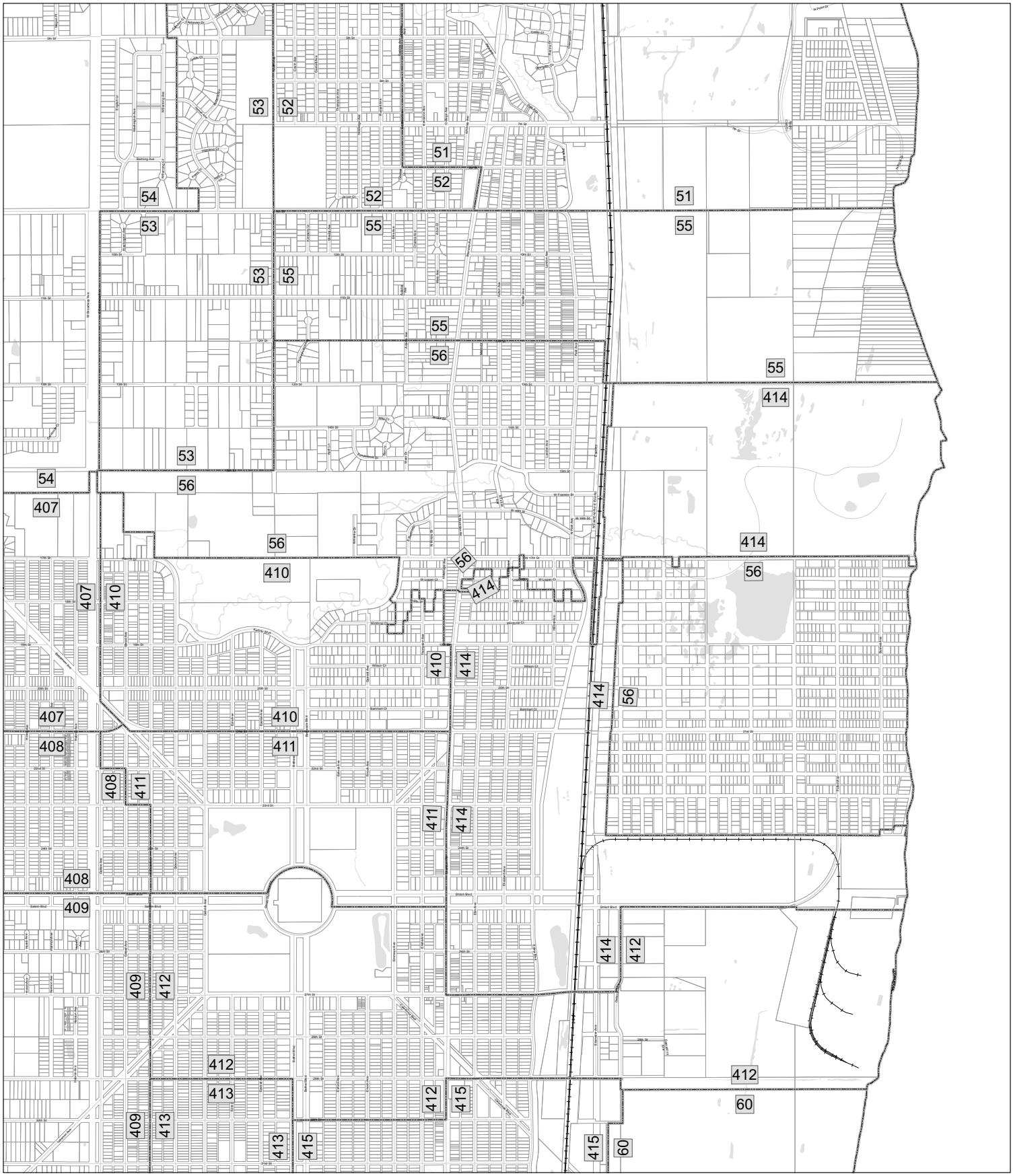

LakeCounty

Prepared By:
Lake County Dept. of Information Technology
GIS/Mapping Division
18 N County St
Waukegan IL 60085
(847) 377-2373

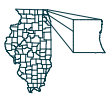

N
W E
S

1 inch = 900 feet

123 Election Precincts
Election Precincts
Parcels
Railroads
Roads
Bodies of Water

15-0047

Lake County Election Precinct 57

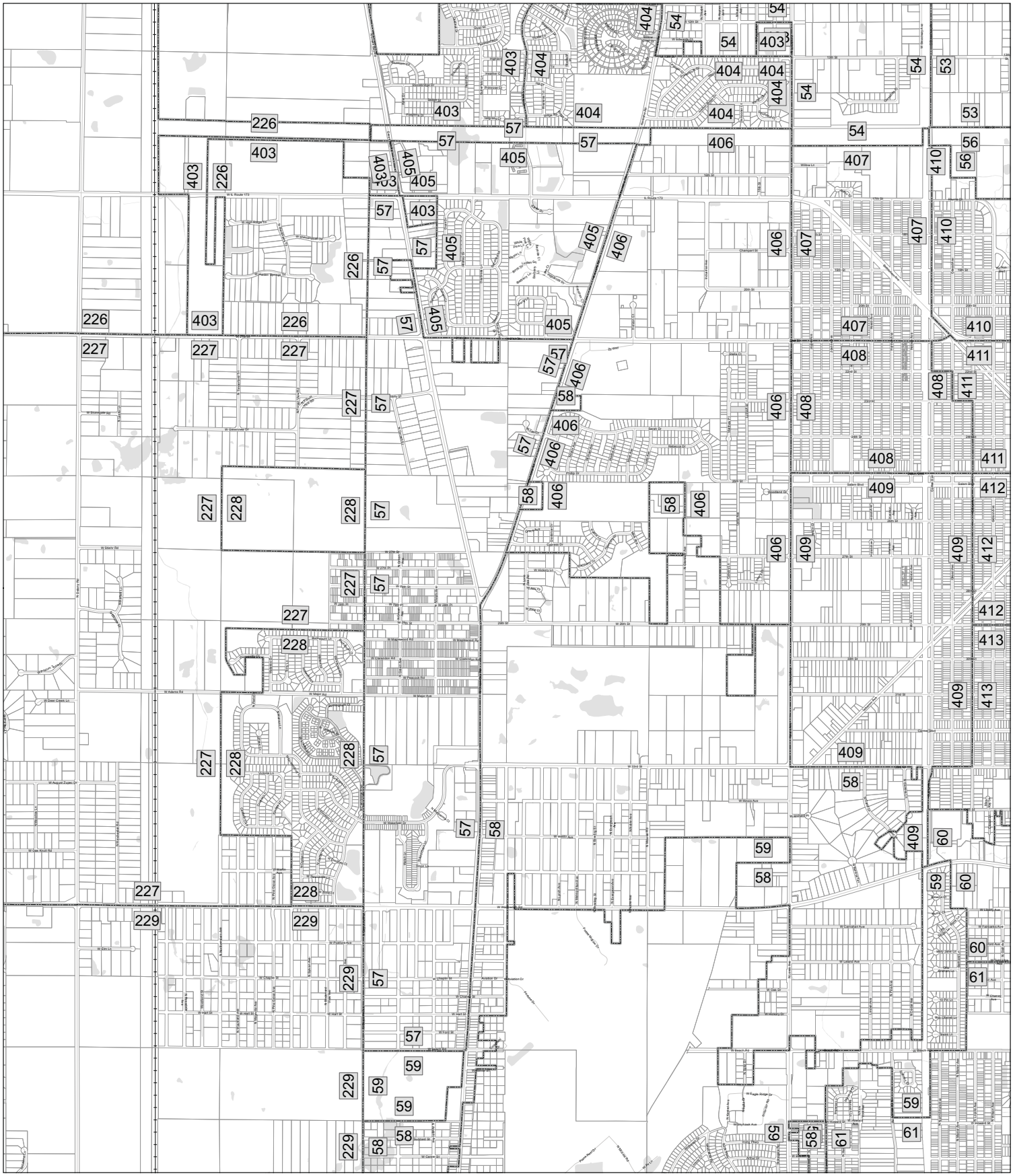

LakeCounty

Prepared By:
Lake County Dept. of Information Technology
GIS/Mapping Division
18 N County St
Waukegan IL 60085
(847) 377-2373

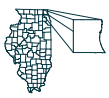

1 inch = 1,100 feet

123 Election Precincts

Election Precincts

Parcels

Railroads

Roads

Bodies of Water

15-0047

Lake County Election Precinct 58

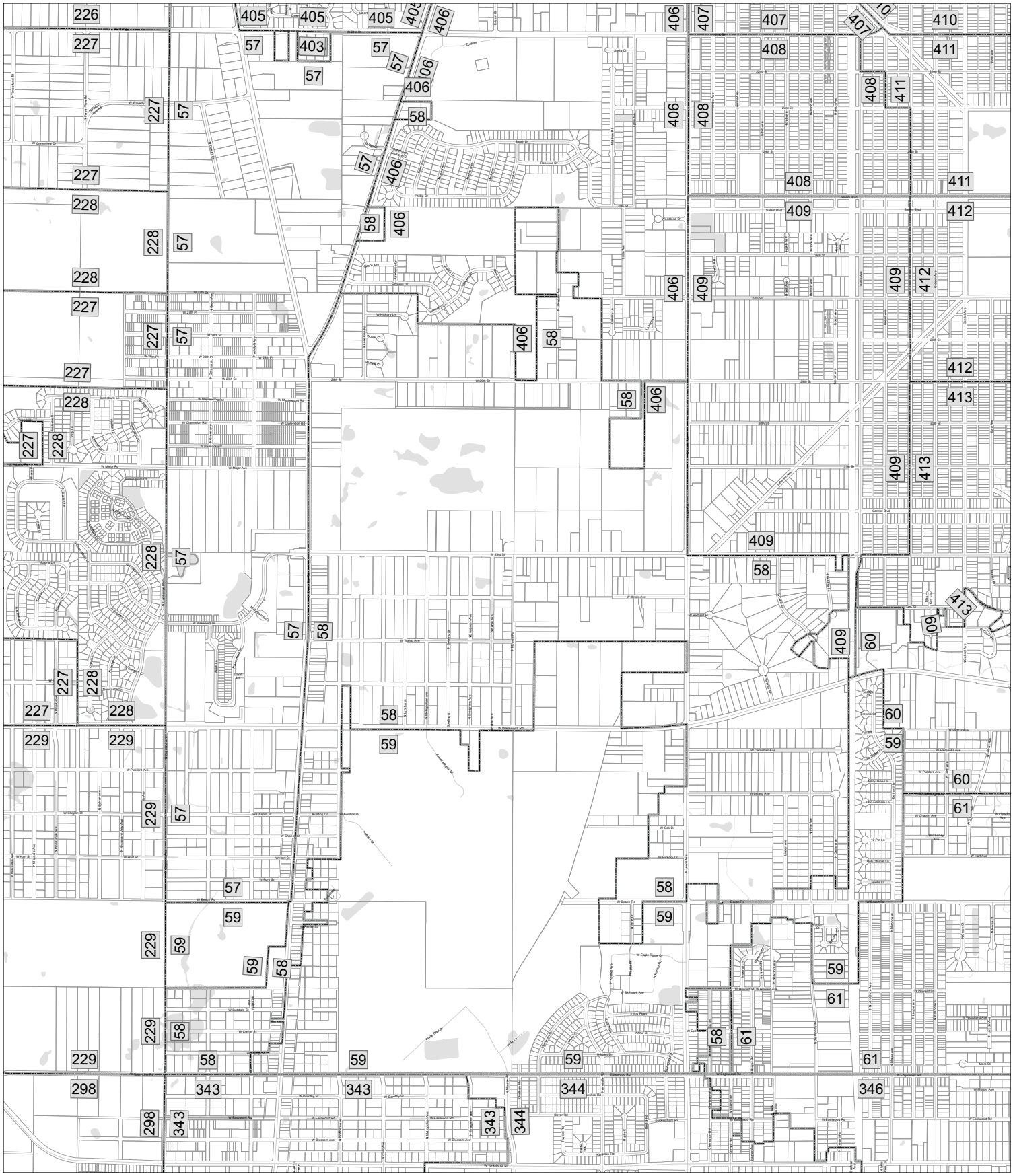

LakeCounty

Prepared By:
Lake County Dept. of Information Technology
GIS/Mapping Division
18 N County St
Waukegan IL 60085
(847) 377-2373

1 inch = 900 feet

123	Election Precincts		Railroads
	Election Precincts		Roads
	Parcels		Bodies of Water

15-0047

Lake County Election Precinct 59

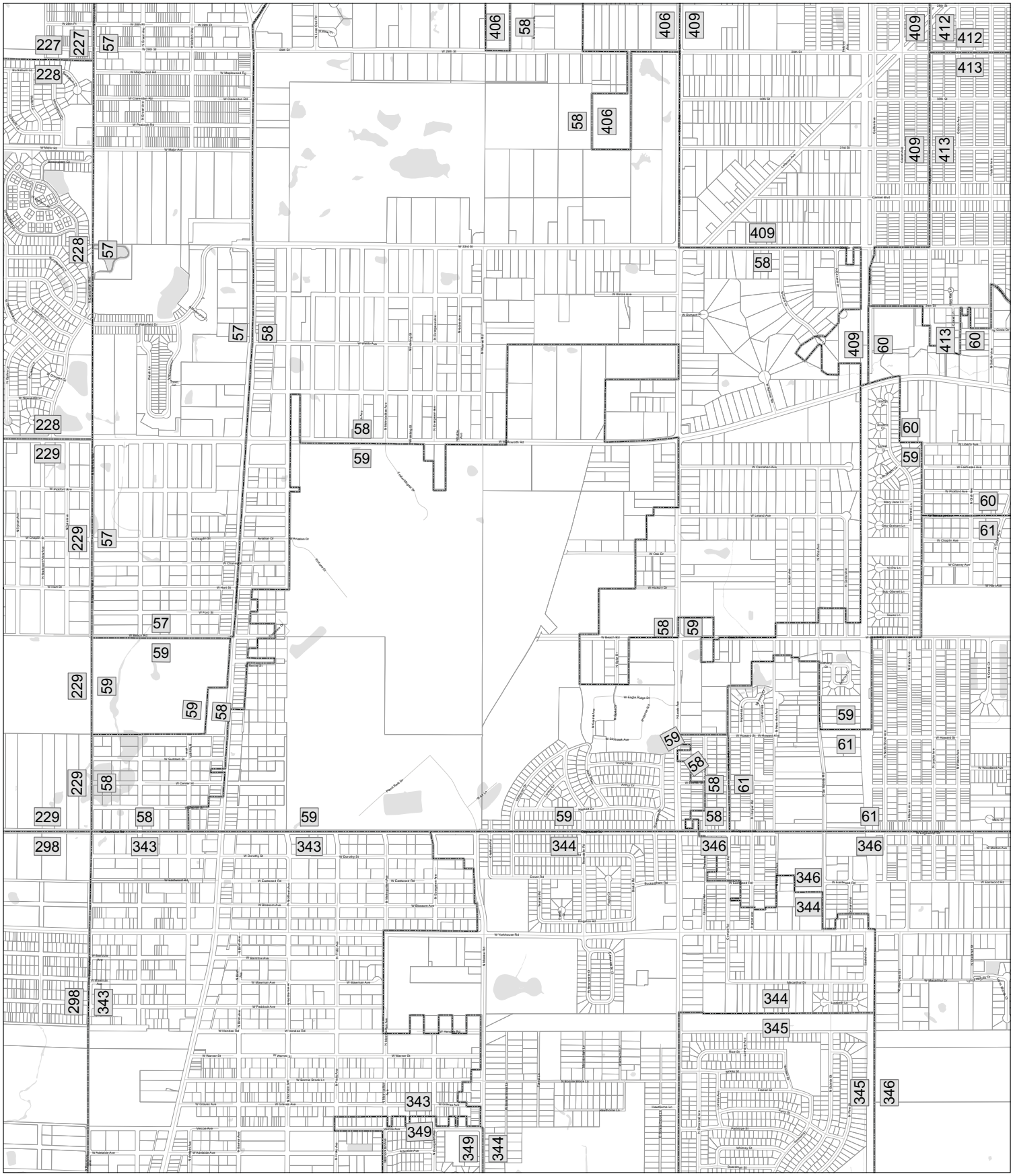

LakeCounty

Prepared By:
Lake County Dept. of Information Technology
GIS/Mapping Division
18 N County St
Waukegan IL 60085
(847) 377-2373

1 inch = 800 feet

123 Election Precincts

Election Precincts

Parcels

Railroads

Roads

Bodies of Water

15-0047

Lake County Election Precinct 60

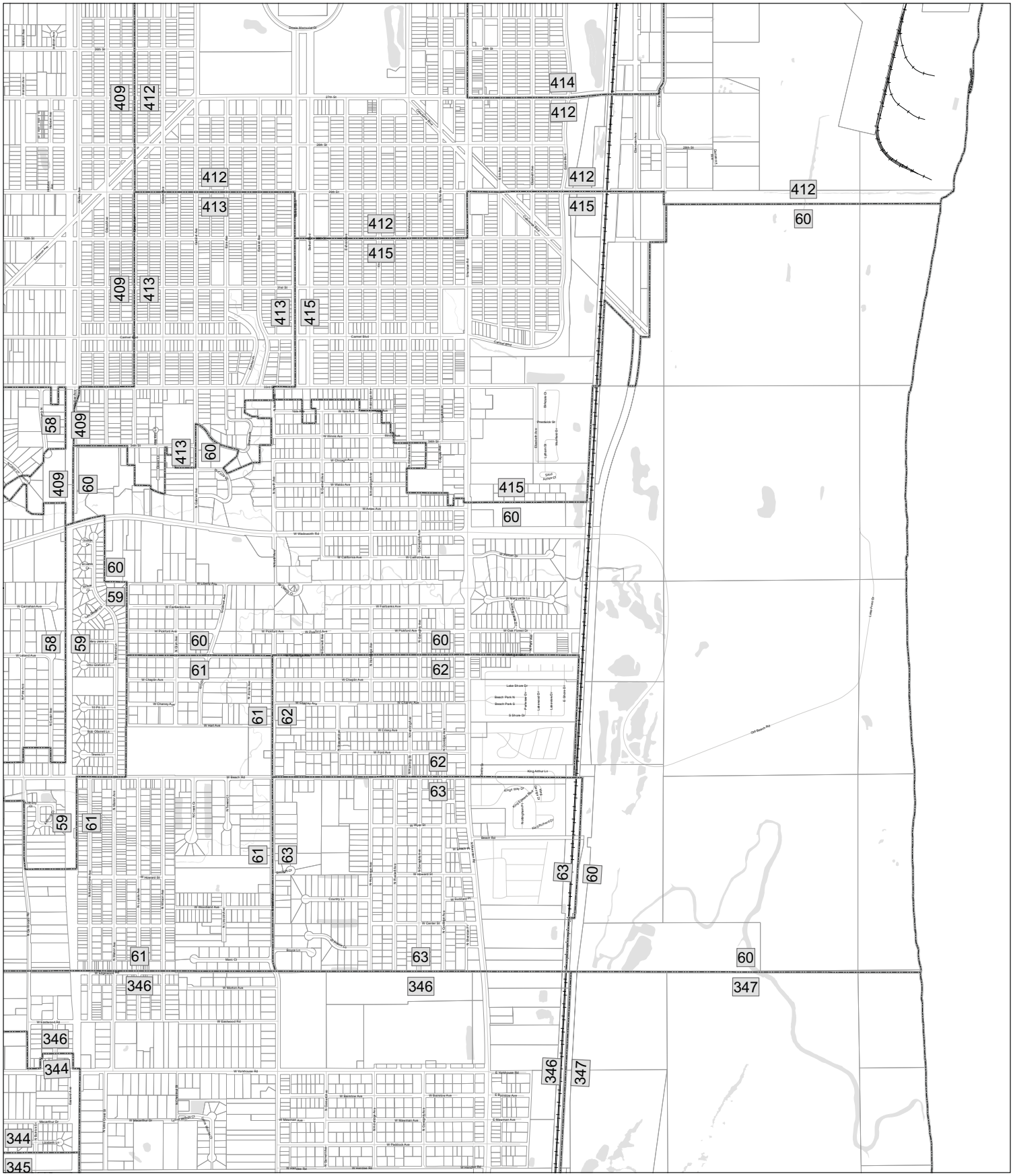

LakeCounty

Prepared By:
Lake County Dept. of Information Technology
GIS/Mapping Division
18 N County St
Waukegan IL 60085
(847) 377-2373

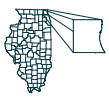

1 inch = 800 feet

123	Election Precincts		Railroads
	Election Precincts		Roads
	Parcels		Bodies of Water

15-0047

Lake County Election Precinct 61

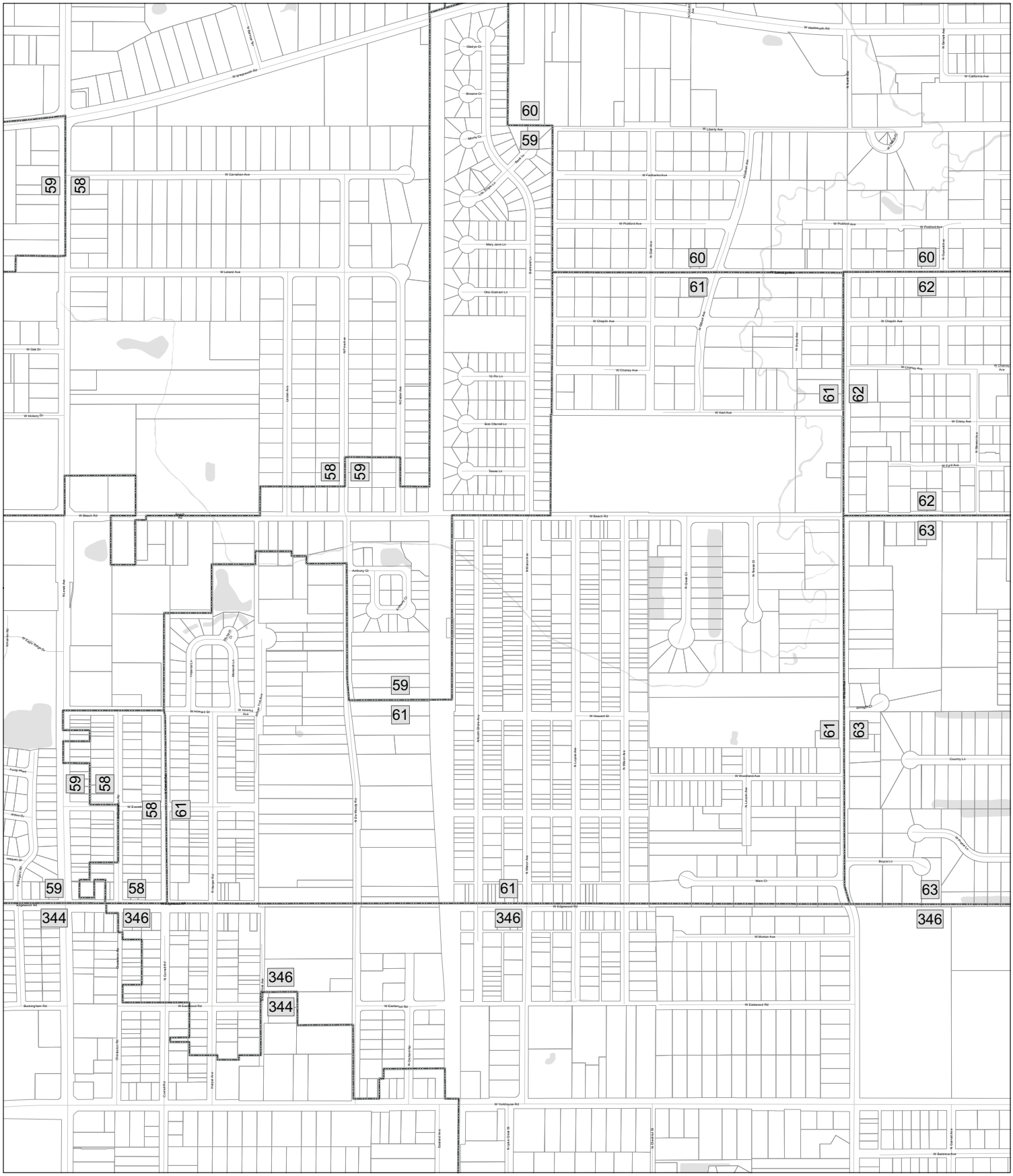

LakeCounty

Prepared By:
Lake County Dept. of Information Technology
GIS/Mapping Division
18 N County St
Waukegan IL 60085
(847) 377-2373

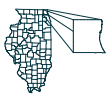

N
W E
S

1 inch = 400 feet

123	Election Precincts		Railroads
	Election Precincts		Roads
	Parcels		Bodies of Water

15-0047

Lake County Election Precinct 62

LakeCounty

Prepared By:
Lake County Dept. of Information Technology
GIS/Mapping Division
18 N County St
Waukegan IL 60085
(847) 377-2373

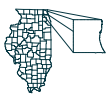

1 inch = 300 feet

123	Election Precincts		Railroads
	Election Precincts		Roads
	Parcels		Bodies of Water

15-0047

Lake County Election Precinct 63

LakeCounty

Prepared By:
Lake County Dept. of Information Technology
GIS/Mapping Division
18 N County St
Waukegan IL 60085
(847) 377-2373

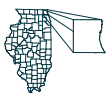

N
W E
S

1 inch = 300 feet

123	Election Precincts		Railroads
	Election Precincts		Roads
	Parcels		Bodies of Water

15-0047

Lake County Election Precinct 145

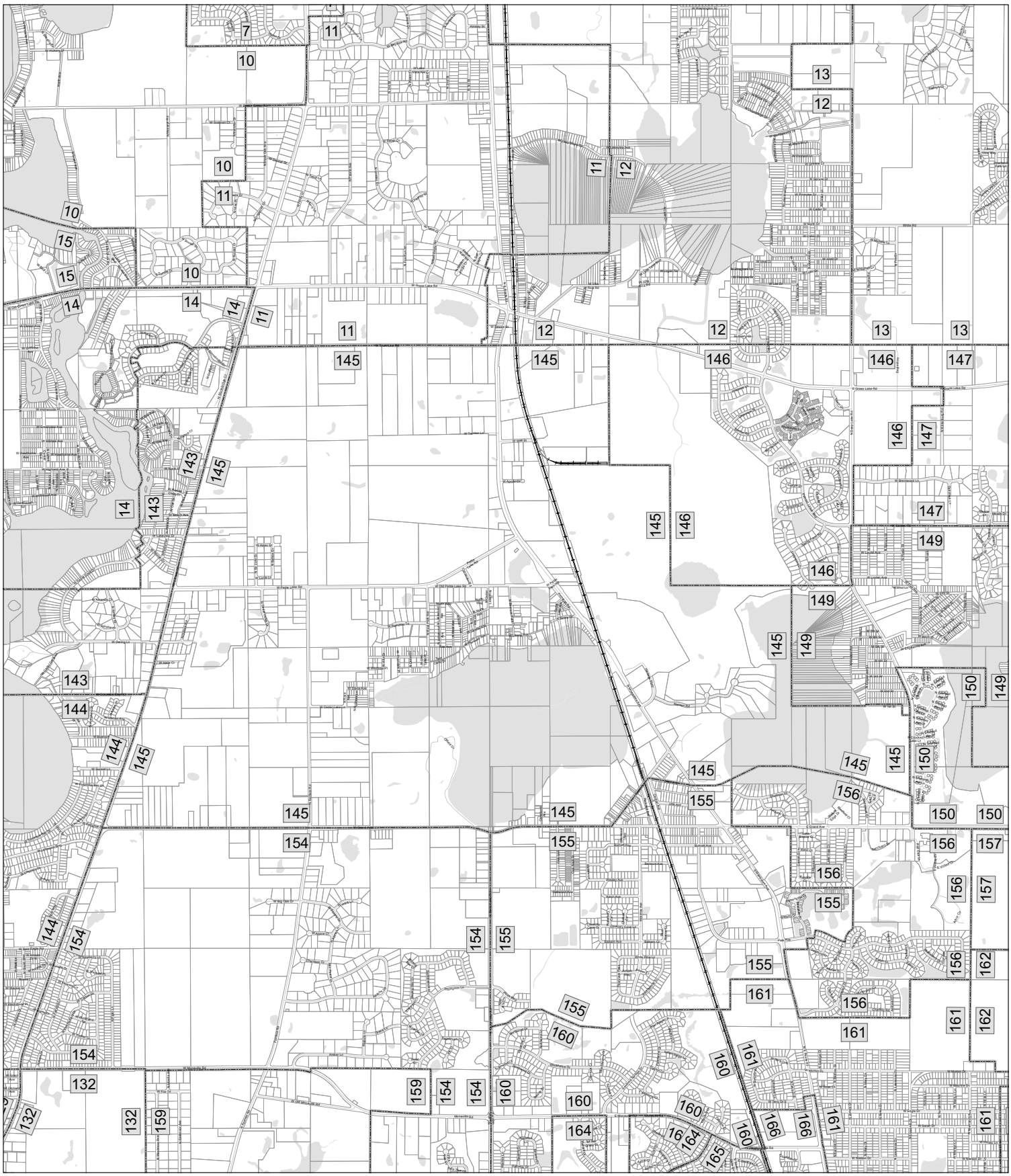

LakeCounty

Prepared By:
Lake County Dept. of Information Technology
GIS/Mapping Division
18 N County St
Waukegan IL 60085
(847) 377-2373

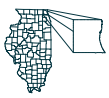

1 inch = 1,300 feet

123 Election Precincts

Election Precincts

Parcels

Railroads

Roads

Bodies of Water

15-0047

Lake County Election Precinct 146

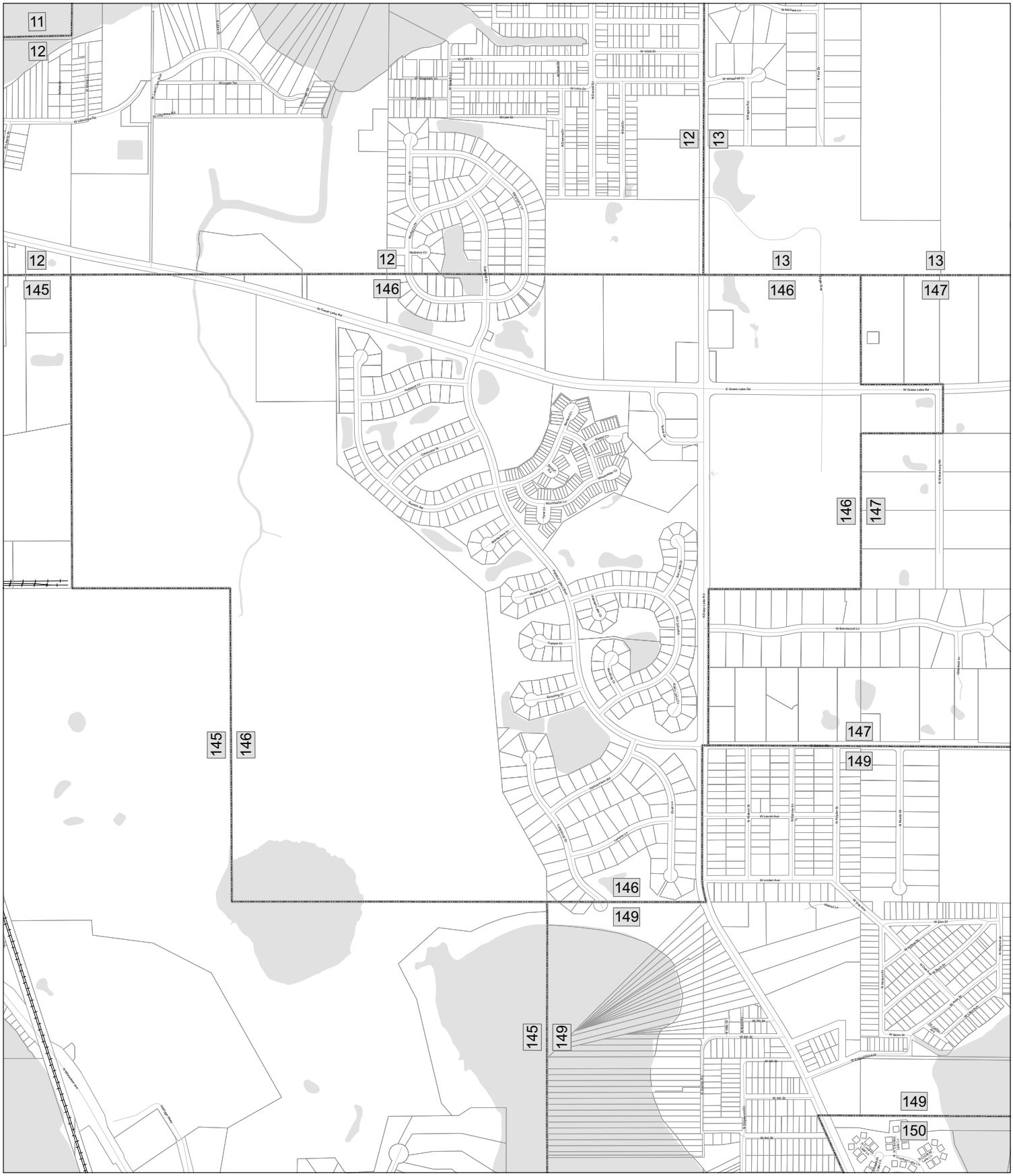
11
12
13
145
146
147
149
150
W Grass Lake Rd
N Fairfield Ave
N Wilmot Rd
W Linden Ave
W Brentwood Ln
N Hainey Lake Rd
W Gilmer St
W Elm St
W Ash St
W Oak St
W Sea St
W Courtney St
N Milburn Rd
N Wilmot Rd
N Fairfield Ave
Mulberry Cir
Carlyle Cir
Bowling Cir
Meadow Cir
Hawthorne Cir
Cypress Ln
Cypress Cir
Hickory Ln
Hickory Cir
Hickory Ln
Hickory Cir
Hickory Ln
Hickory

Lake County Election Precinct 147

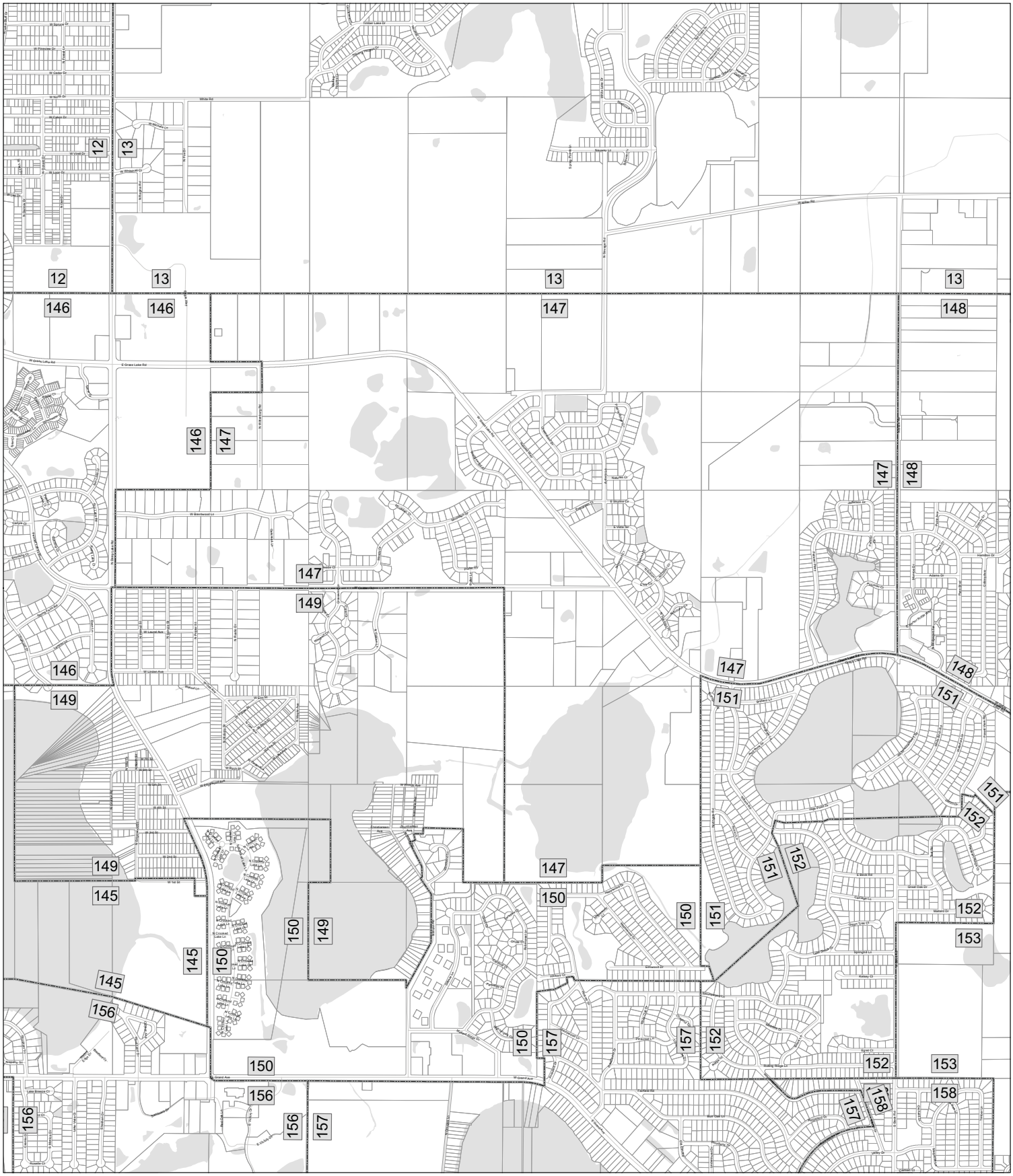

LakeCounty

Prepared By:
Lake County Dept. of Information Technology
GIS/Mapping Division
18 N County St
Waukegan IL 60085
(847) 377-2373

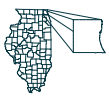

1 inch = 800 feet

123 Election Precincts

Railroads

Election Precincts

Roads

Parcels

Bodies of Water

15-0047

Lake County Election Precinct 148

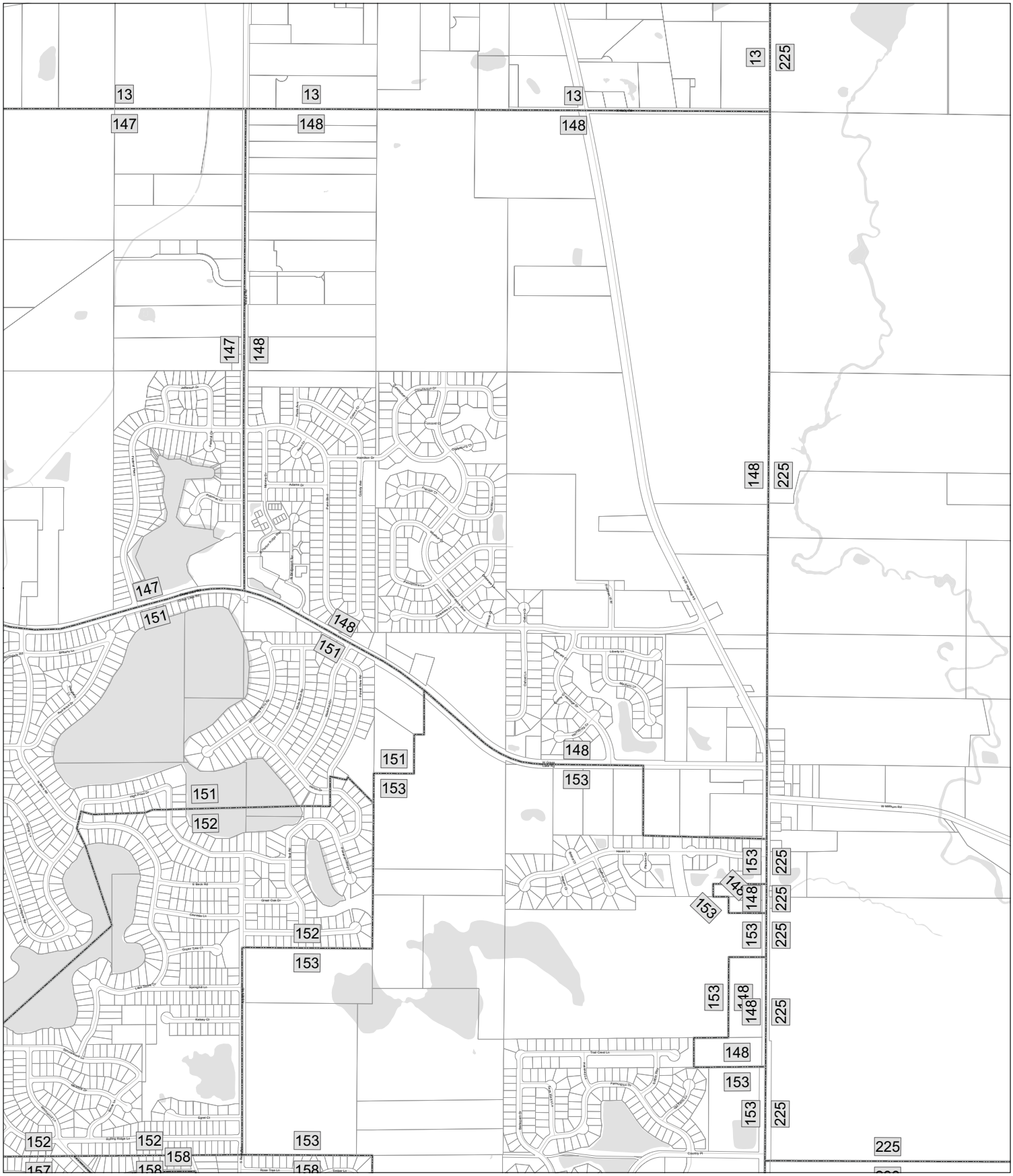

LakeCounty

Prepared By:
Lake County Dept. of Information Technology
GIS/Mapping Division
18 N County St
Waukegan IL 60085
(847) 377-2373

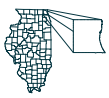

1 inch = 600 feet

123	Election Precincts		Railroads
	Election Precincts		Roads
	Parcels		Bodies of Water

15-0047

Lake County Election Precinct 151

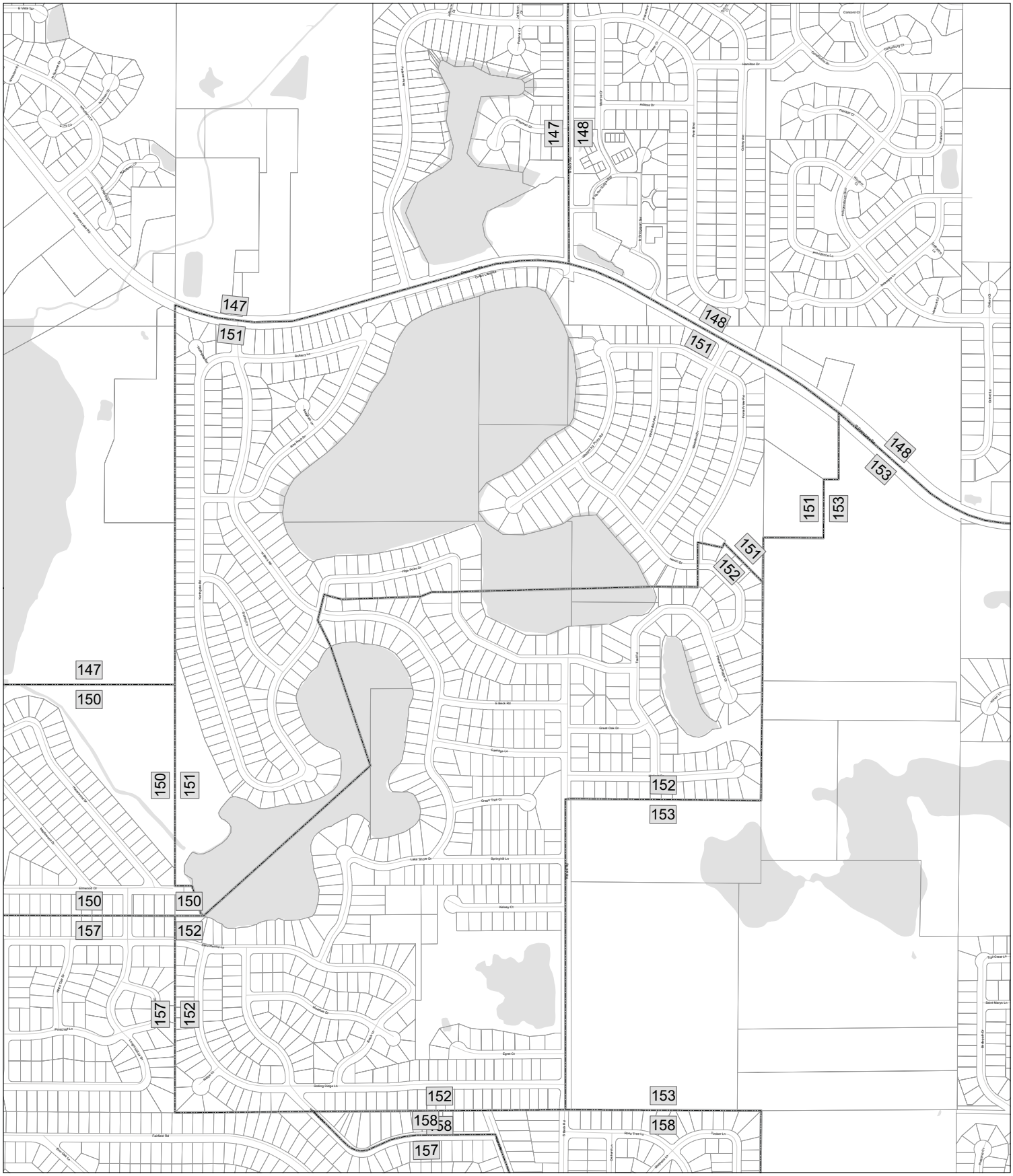

LakeCounty

Prepared By:
Lake County Dept. of Information Technology
GIS/Mapping Division
18 N County St
Waukegan IL 60085
(847) 377-2373

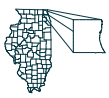

N
W E
S

1 inch = 400 feet

123	Election Precincts		Railroads
	Election Precincts		Roads
	Parcels		Bodies of Water

15-0047

Lake County Election Precinct 152

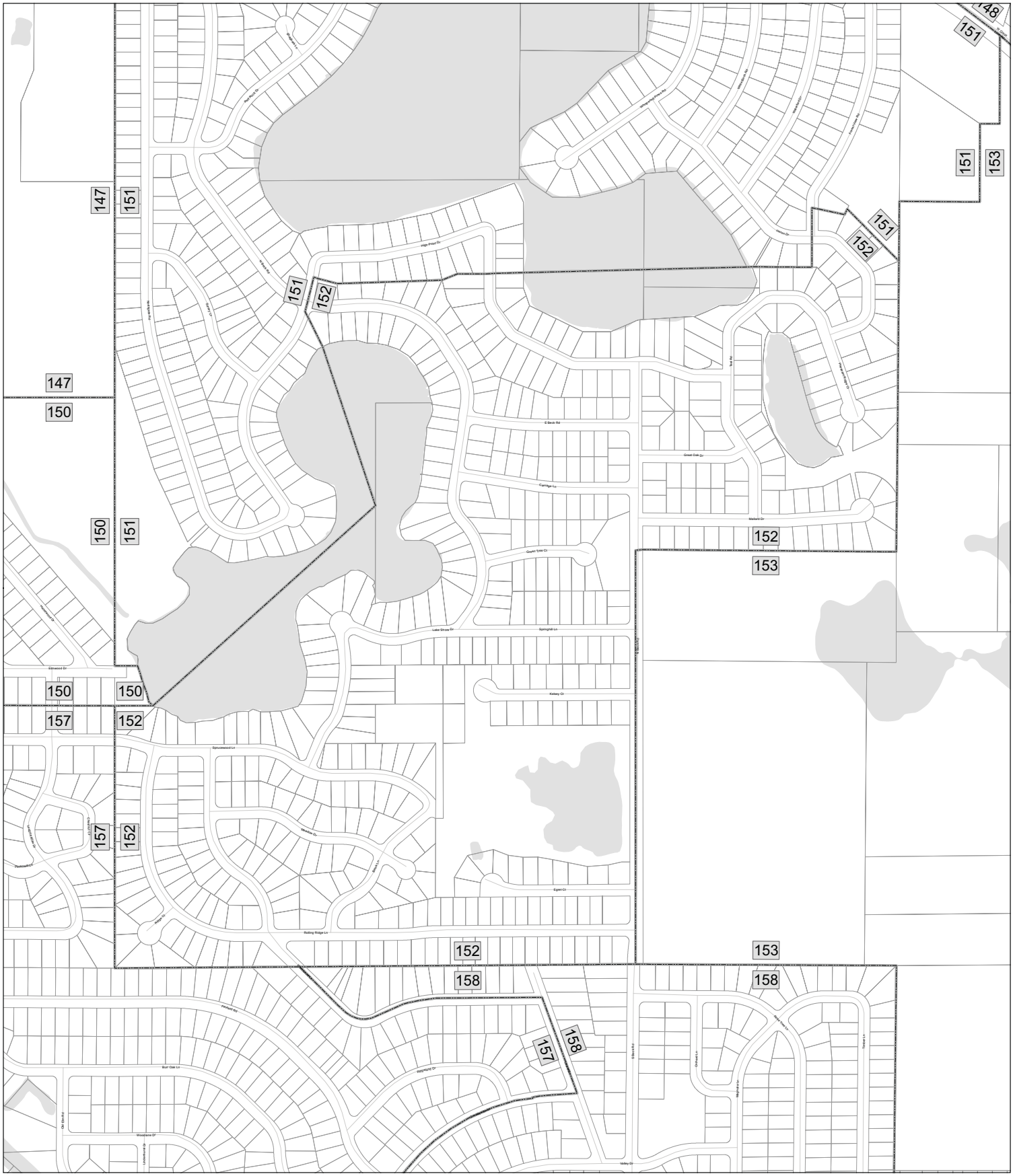

LakeCounty

Prepared By:
Lake County Dept. of Information Technology
GIS/Mapping Division
18 N County St
Waukegan IL 60085
(847) 377-2373

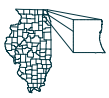

N
W E
S

1 inch = 300 feet

123 Election Precincts	Railroads
Election Precincts	Roads
Parcels	Bodies of Water

15-0047

Lake County Election Precinct 153

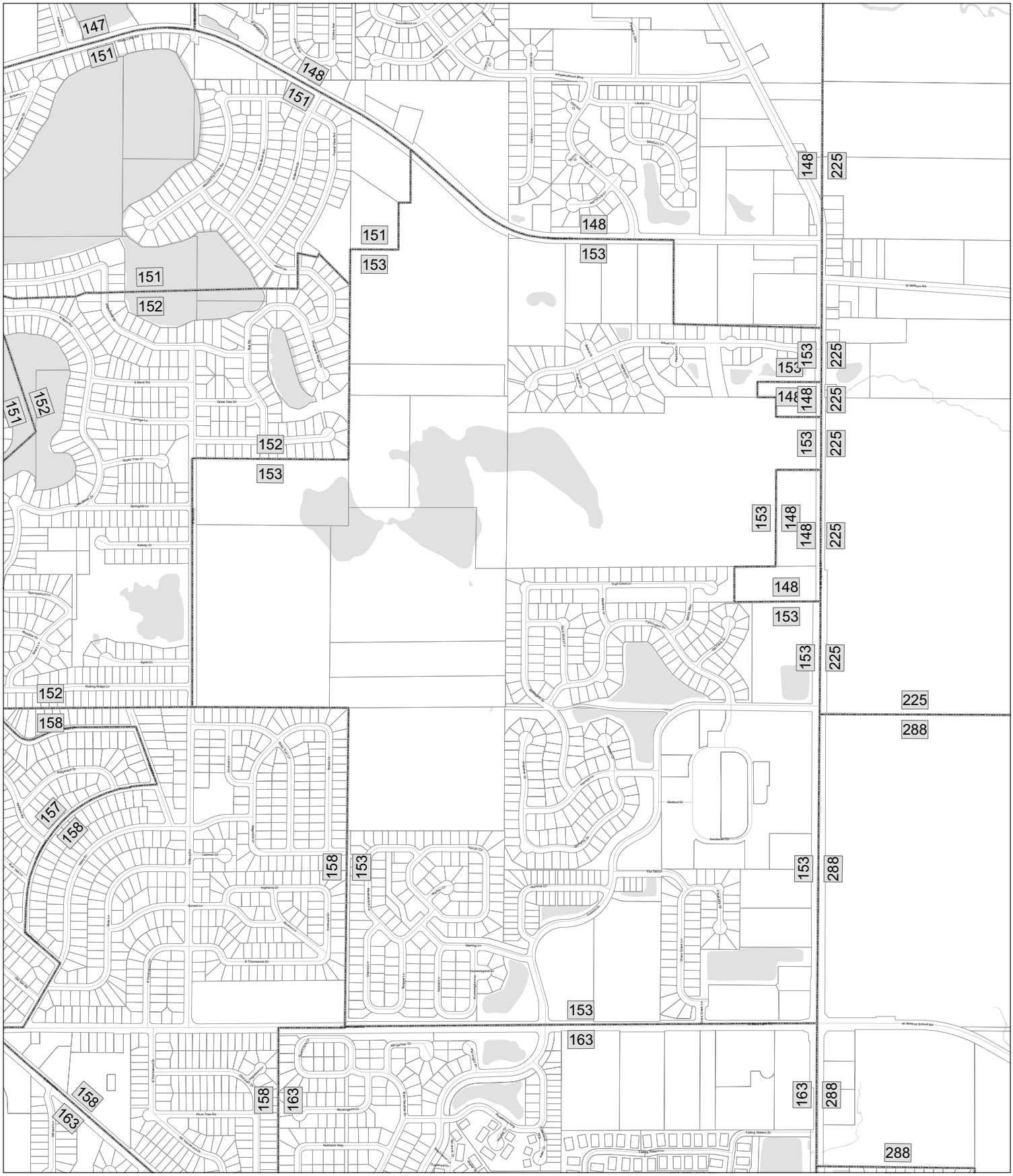

LakeCounty

Prepared By:
Lake County Dept. of Information Technology
GIS/Mapping Division
18 N County St
Waukegan IL 60085
(847) 377-2373

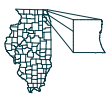

N
W E
S

1 inch = 500 feet

123	Election Precincts		Railroads
	Election Precincts		Roads
	Parcels		Bodies of Water

15-0047

Lake County Election Precinct 158

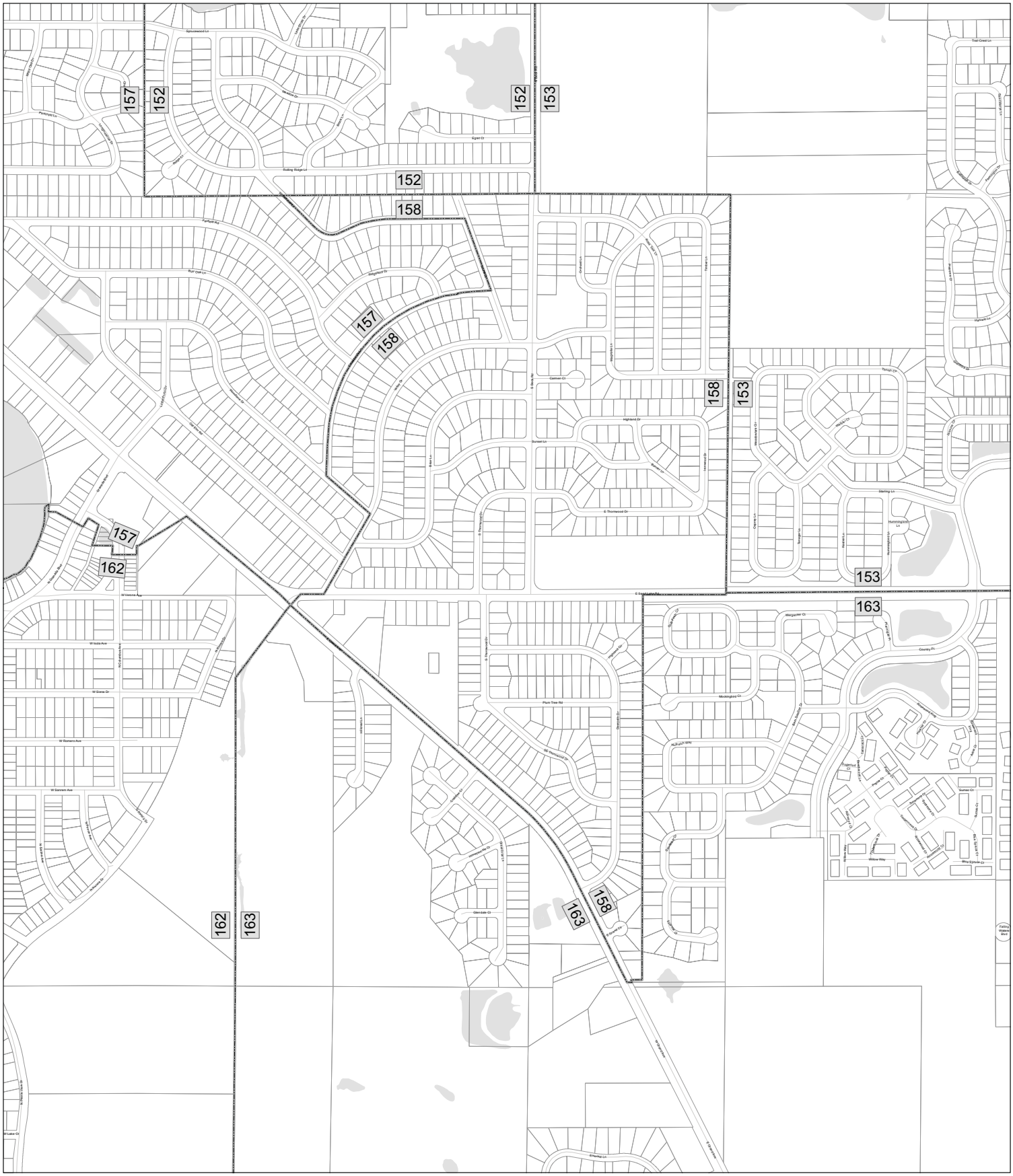

LakeCounty

Prepared By:
Lake County Dept. of Information Technology
GIS/Mapping Division
18 N County St
Waukegan IL 60085
(847) 377-2373

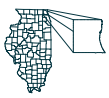

N
W E
S

1 inch = 400 feet

123	Election Precincts		Railroads
	Election Precincts		Roads
	Parcels		Bodies of Water

15-0047

Lake County Election Precinct 163

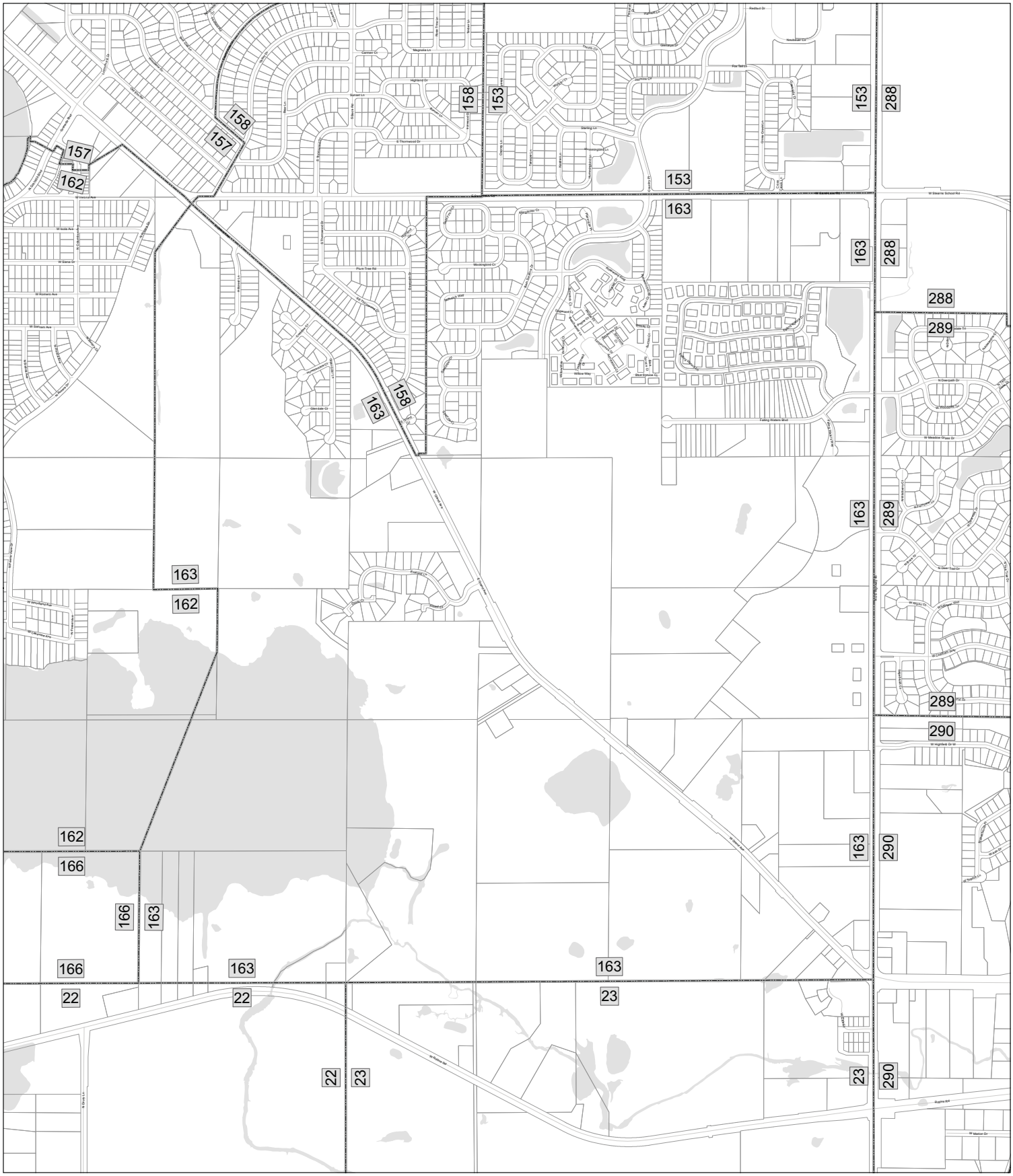

LakeCounty

Prepared By:
Lake County Dept. of Information Technology
GIS/Mapping Division
18 N County St
Waukegan IL 60085
(847) 377-2373

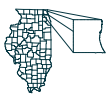

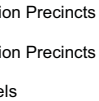

1 inch = 600 feet

123	Election Precincts		Railroads
	Election Precincts		Roads
	Parcels		Bodies of Water

15-0047

Lake County Election Precinct 225

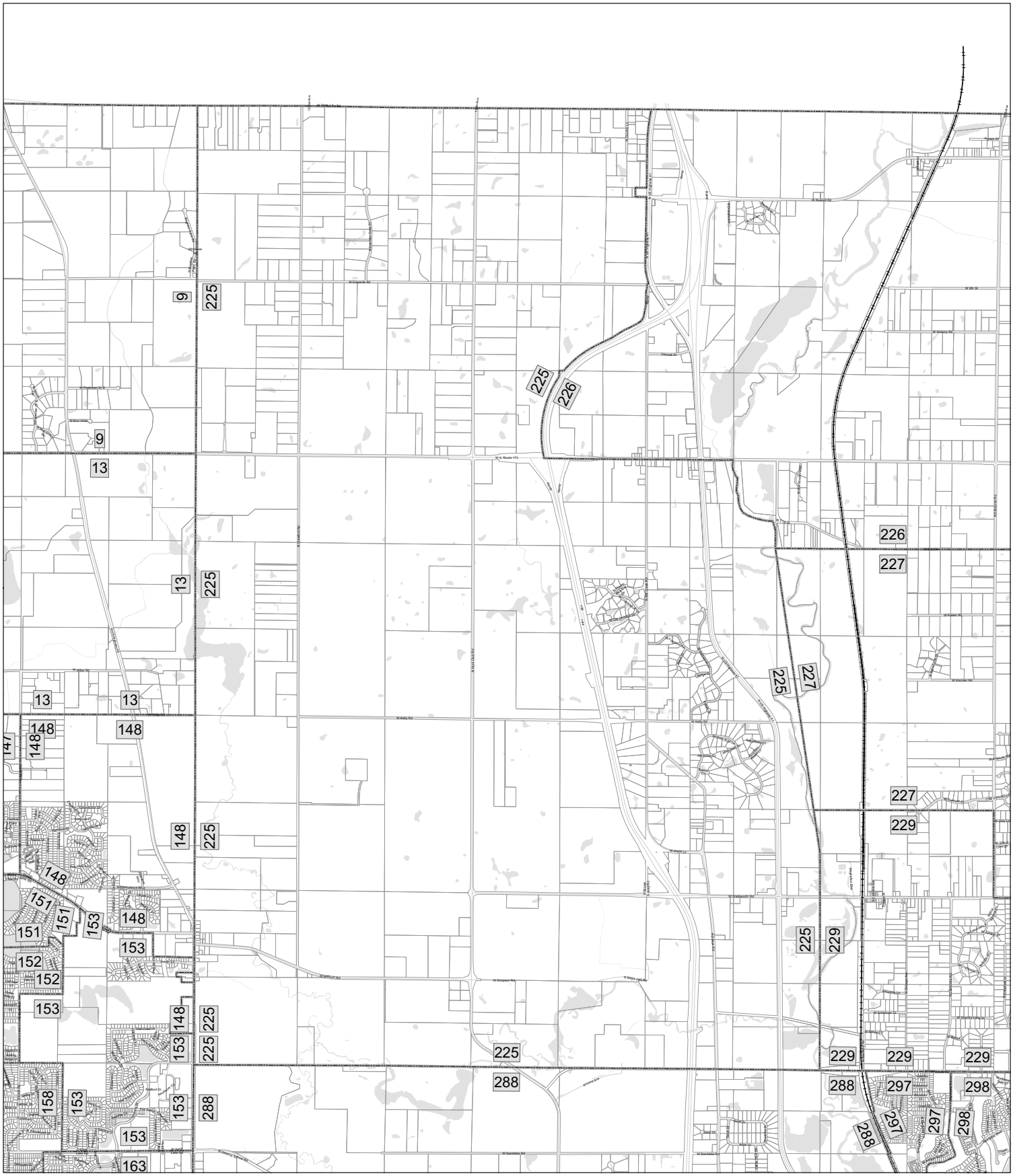

LakeCounty

Prepared By:
Lake County Dept. of Information Technology
GIS/Mapping Division
18 N County St
Waukegan IL 60085
(847) 377-2373

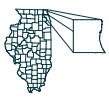

N
W E
S

1 inch = 1,800 feet

123	Election Precincts		Railroads
	Election Precincts		Roads
	Parcels		Bodies of Water

15-0047

Lake County Election Precinct 226

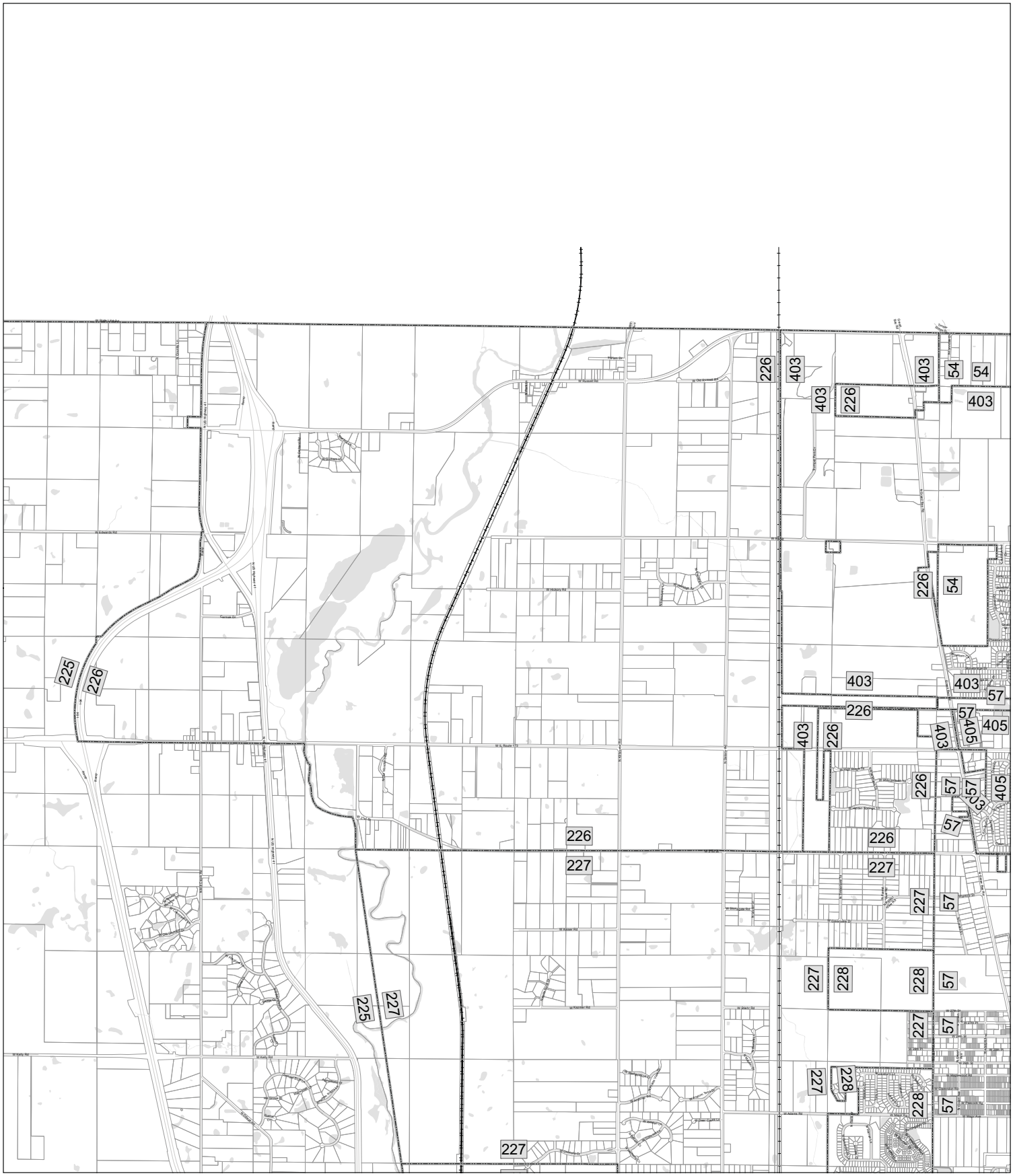

LakeCounty

Prepared By:
Lake County Dept. of Information Technology
GIS/Mapping Division
18 N County St
Waukegan IL 60085
(847) 377-2373

1 inch = 1,500 feet

123 Election Precincts

Election Precincts

Parcels

Railroads

Roads

Bodies of Water

15-0047

Lake County Election Precinct 227

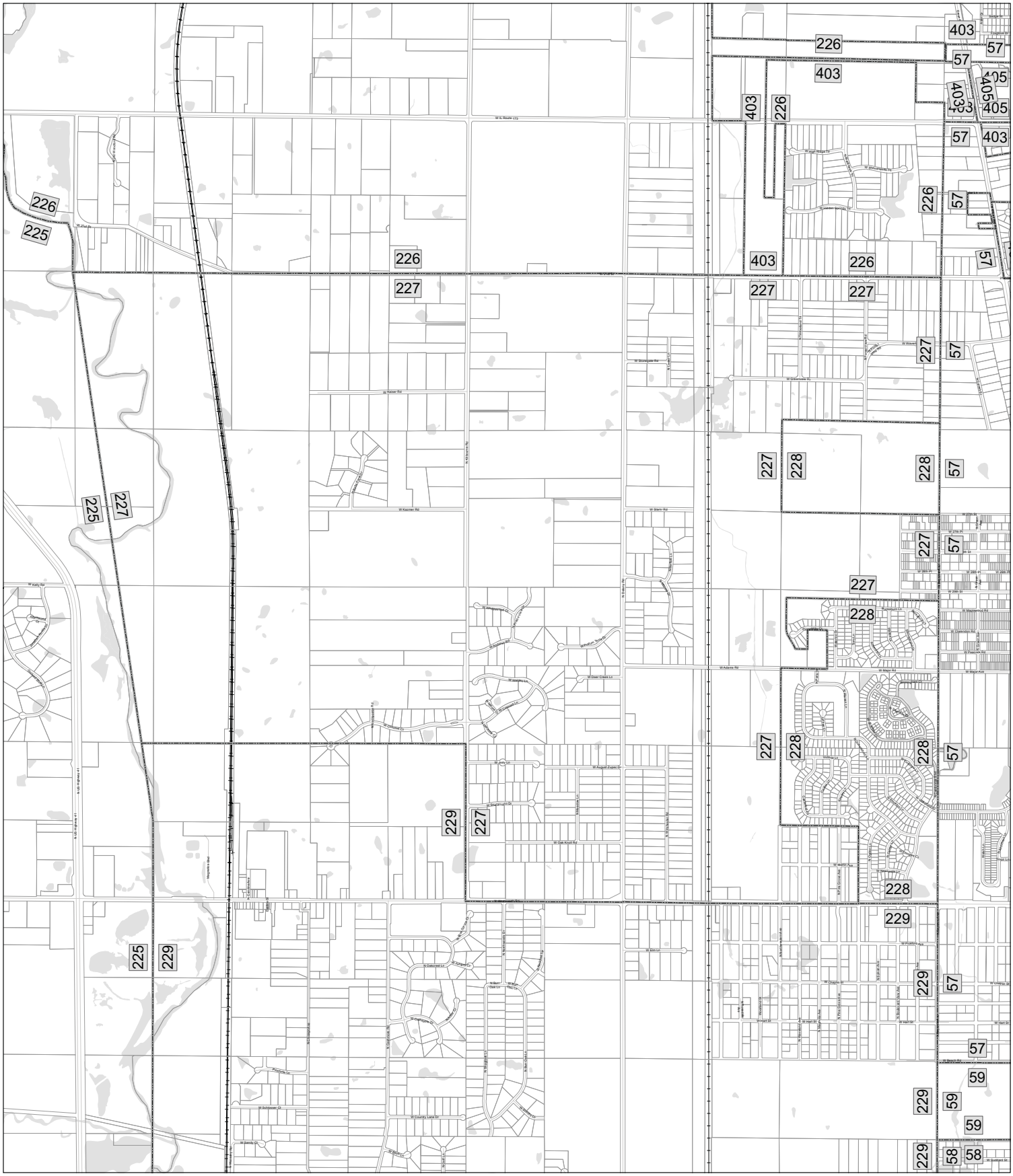

LakeCounty

Prepared By:
Lake County Dept. of Information Technology
GIS/Mapping Division
18 N County St
Waukegan IL 60085
(847) 377-2373

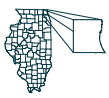

1 inch = 1,000 feet

123	Election Precincts		Railroads
	Election Precincts		Roads
	Parcels		Bodies of Water

15-0047

Lake County Election Precinct 228

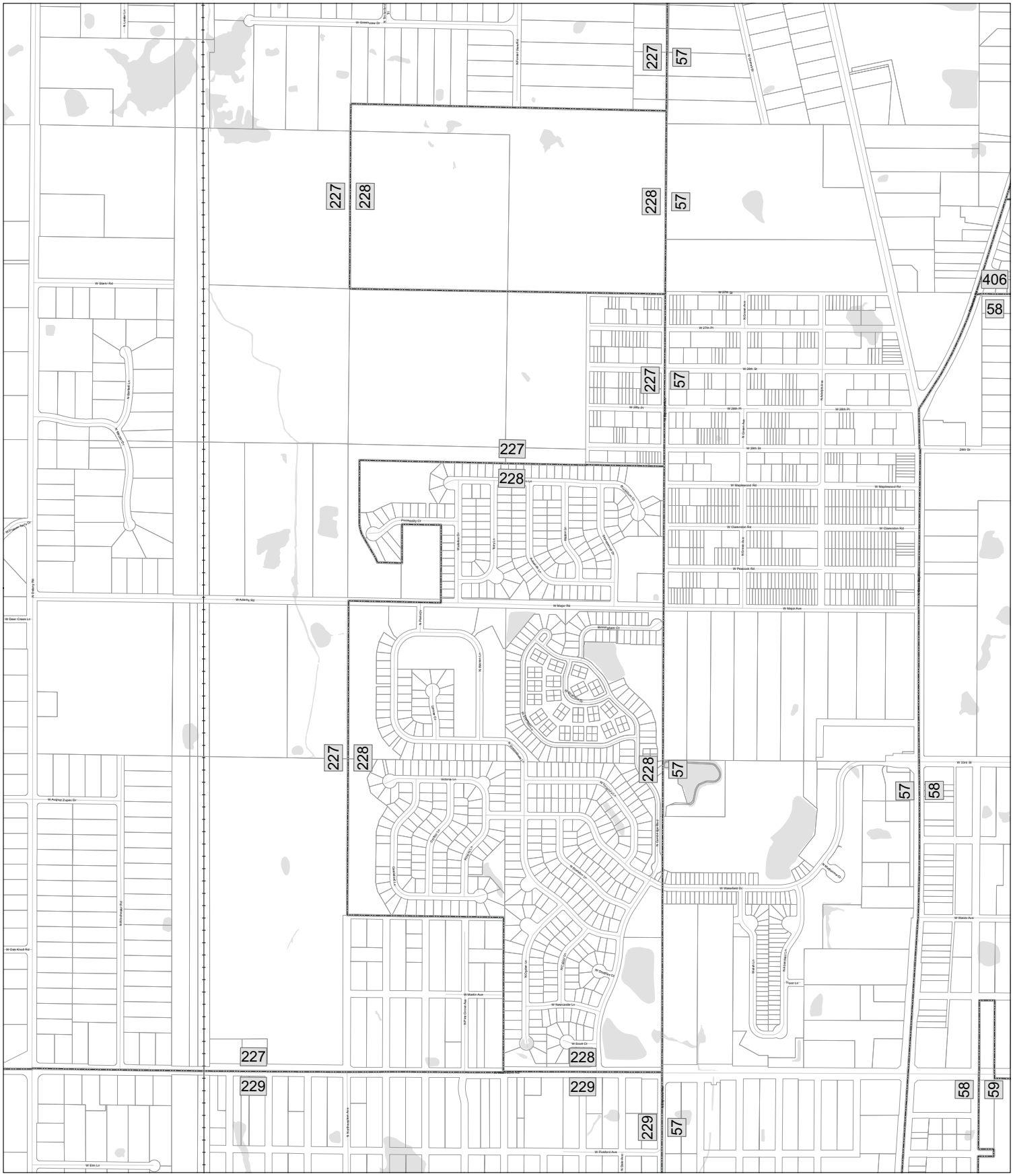
227
228
57
406
58
59
229
W Grand Ave
W Stearns Rd
W Adams Rd
W Major Rd
W Major Ave
W Maplewood Rd
W Clarendon Rd
W Peacock Rd
W 27th St
W 28th St
W 29th Pl
W 33rd St
W Waukegan Rd
W Madison Ave
W Newcastle Ln
W Scott Ct
W Rockford Ave
W Elm Ln
W Deer Creek Ln
W Oak Knoll Rd
W Waldo Ave
W Wakefield Dr
W Birmingham Ct
W Victoria Ln
W Kingsley Ct
W Oxford Ct
W Cambridge Ct
W Hyde Park Ln
W Kensington Ln
W Kopper Ln
W Madin Ave
W Hickory Ln
W Hyde Ln
W Hyde Park Dr
W Pepper Ln
W Kensington Dr
W Cambridge Ct
W Birmingham Ct
W Victoria Ln
W Kingsley Ct
W Oxford Ct
W Newcastle Ln
W Scott Ct
W Madin Ave
W Hickory Ln
W Hyde Ln
W Hyde Park Dr
W Pepper Ln
W Kensington Dr
W Waukegan Rd
W Major Rd
W Major Ave
W Maplewood Rd
W Clarendon Rd
W Peacock Rd
W 27th St
W 28th St
W 29th Pl
W 33rd St
W Waldo Ave
W Wakefield Dr
W Rockford Ave
W Elm Ln
W Deer Creek Ln
W Oak Knoll Rd
W Adams Rd
W Stearns Rd
W Grand Ave
N Green Bay Rd
N Sheridan Rd
N Lake Cook Rd
N Hickory Ln
N Hyde Park Ln
N Kensington Ln
N Kopper Ln
N Victoria Ln
N Madison Ave
N Hyde Park Dr
N Kensington Dr
N Cambridge Ct
N Birmingham Ct
N Victoria Ln
N Madison Ave
N Kopper Ln
N Hyde Park Dr
N Kensington Dr
N Cambridge Ct
N Birmingham Ct
N Hickory Ln
N Hyde Ln
N Hyde Park Dr
N Pepper Ln
N Kensington Dr
N Cambridge Ct
N Birmingham Ct
N Victoria Ln
N Madison Ave
N Kopper Ln
N Hyde Park Dr

Lake County Election Precinct 229

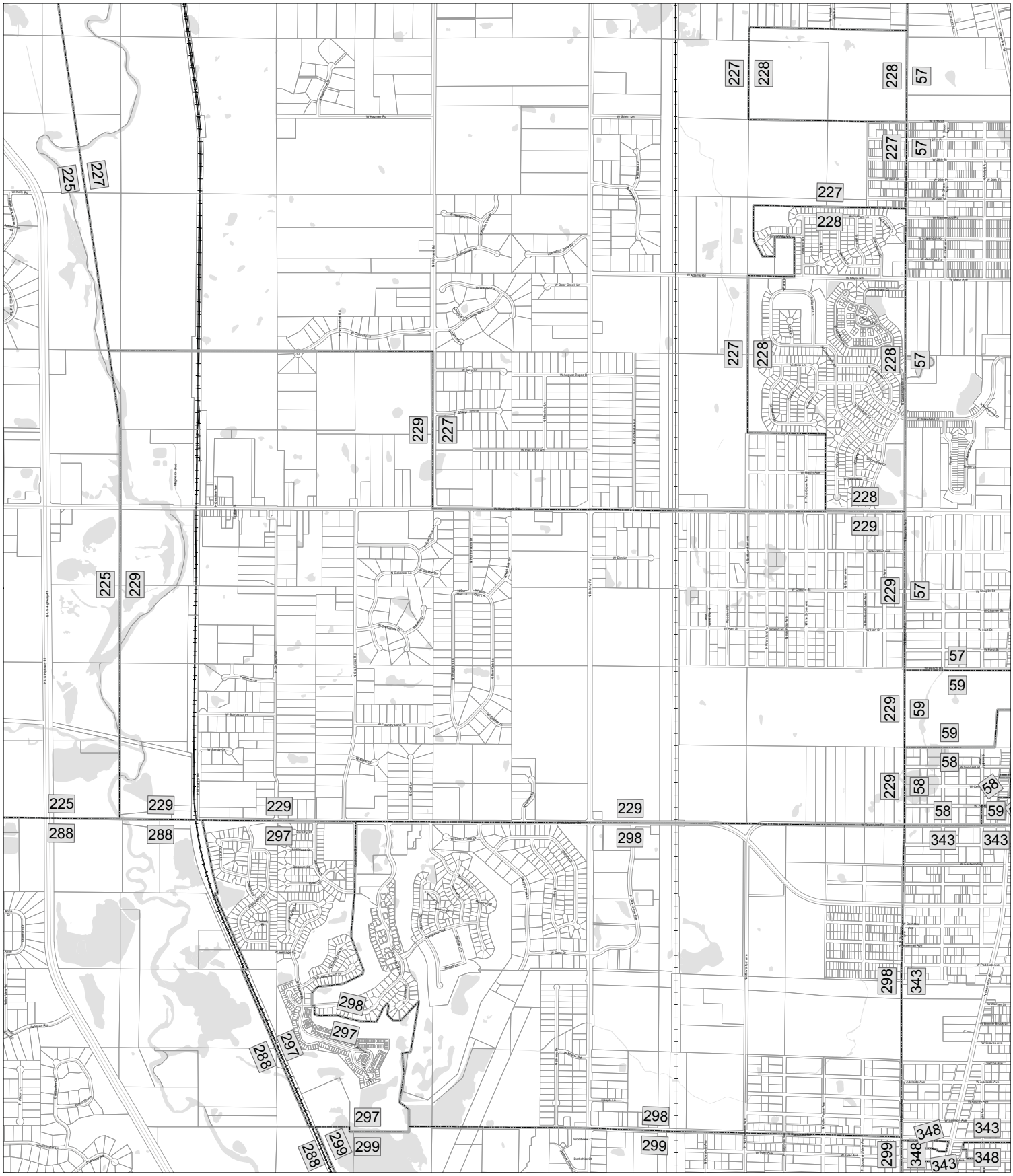

LakeCounty

Prepared By:
Lake County Dept. of Information Technology
GIS/Mapping Division
18 N County St
Waukegan IL 60085
(847) 377-2373

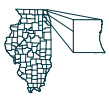

1 inch = 1,000 feet

123	Election Precincts		Railroads
	Election Precincts		Roads
	Parcels		Bodies of Water

15-0047

Lake County Election Precinct 288

LakeCounty

Prepared By:
Lake County Dept. of Information Technology
GIS/Mapping Division
18 N County St
Waukegan IL 60085
(847) 377-2373

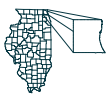

1 inch = 1,700 feet

123	Election Precincts		Railroads
	Election Precincts		Roads
	Parcels		Bodies of Water

15-0047

Lake County Election Precinct 289

LakeCounty

Prepared By:
Lake County Dept. of Information Technology
GIS/Mapping Division
18 N County St
Waukegan IL 60085
(847) 377-2373

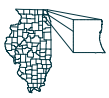

N
W E
S

1 inch = 300 feet

123	Election Precincts		Railroads
	Election Precincts		Roads
	Parcels		Bodies of Water

15-0047

Lake County Election Precinct 290

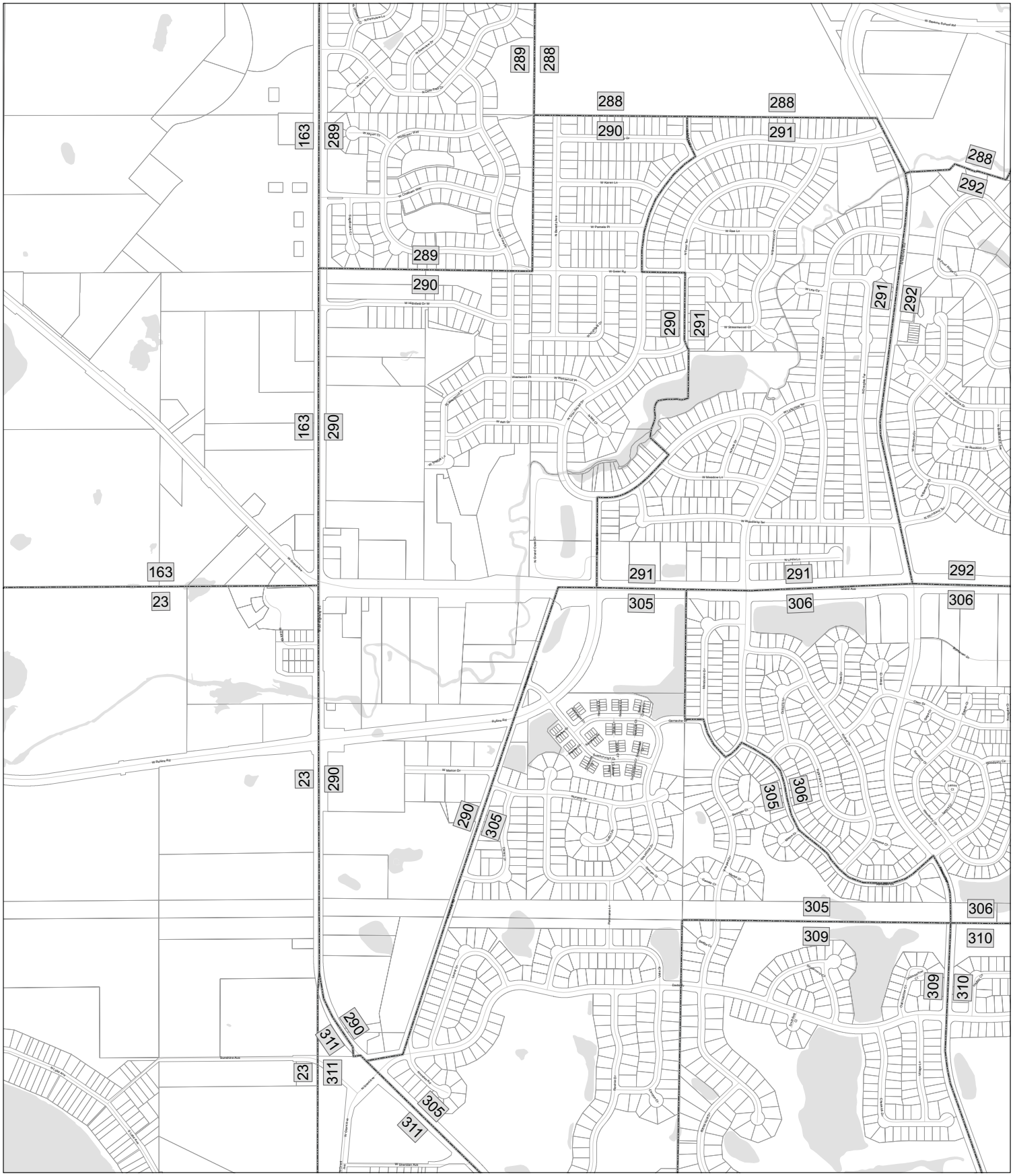

LakeCounty

Prepared By:
Lake County Dept. of Information Technology
GIS/Mapping Division
18 N County St
Waukegan IL 60085
(847) 377-2373

N
W E
S

1 inch = 500 feet

123	Election Precincts		Railroads
	Election Precincts		Roads
	Parcels		Bodies of Water

15-0047

Lake County Election Precinct 291

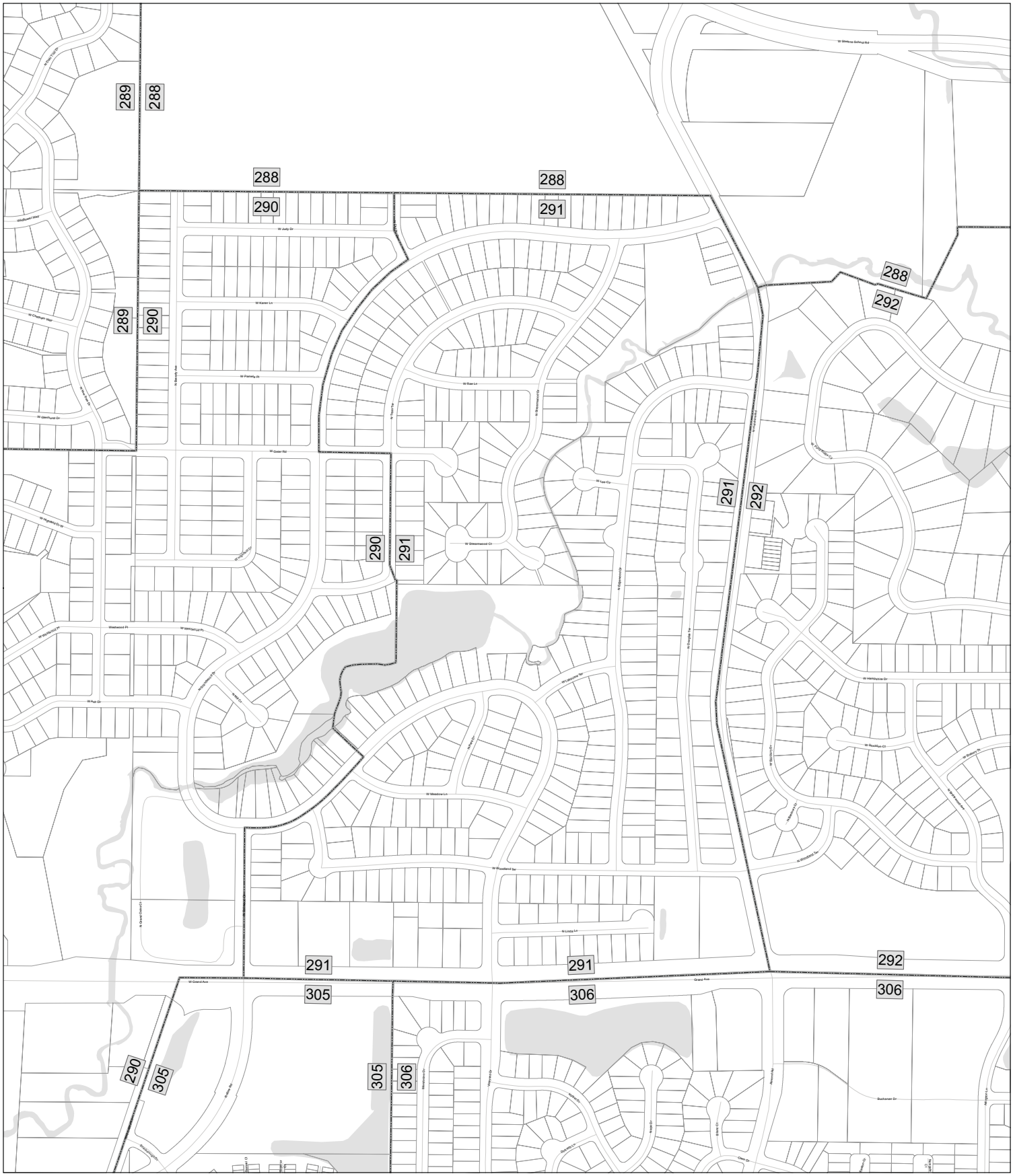

LakeCounty

Prepared By:
Lake County Dept. of Information Technology
GIS/Mapping Division
18 N County St
Waukegan IL 60085
(847) 377-2373

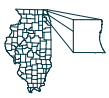

N
W E
S

1 inch = 300 feet

123	Election Precincts		Railroads
	Election Precincts		Roads
	Parcels		Bodies of Water

15-0047

Lake County Election Precinct 292

288
291
292
306
307
Grand Ave
W Hawthorne Dr
W Pond Ridge Cir
W Hampshire Dr
W Woodland Ter
N Linda Ln
W Stratford Ln
W Stratford Ln
W Stratford

Lake County Election Precinct 293

LakeCounty

Prepared By:
Lake County Dept. of Information Technology
GIS/Mapping Division
18 N County St
Waukegan IL 60085
(847) 377-2373

1 inch = 400 feet

123	Election Precincts		Railroads
	Election Precincts		Roads
	Parcels		Bodies of Water

15-0047

Lake County Election Precinct 294

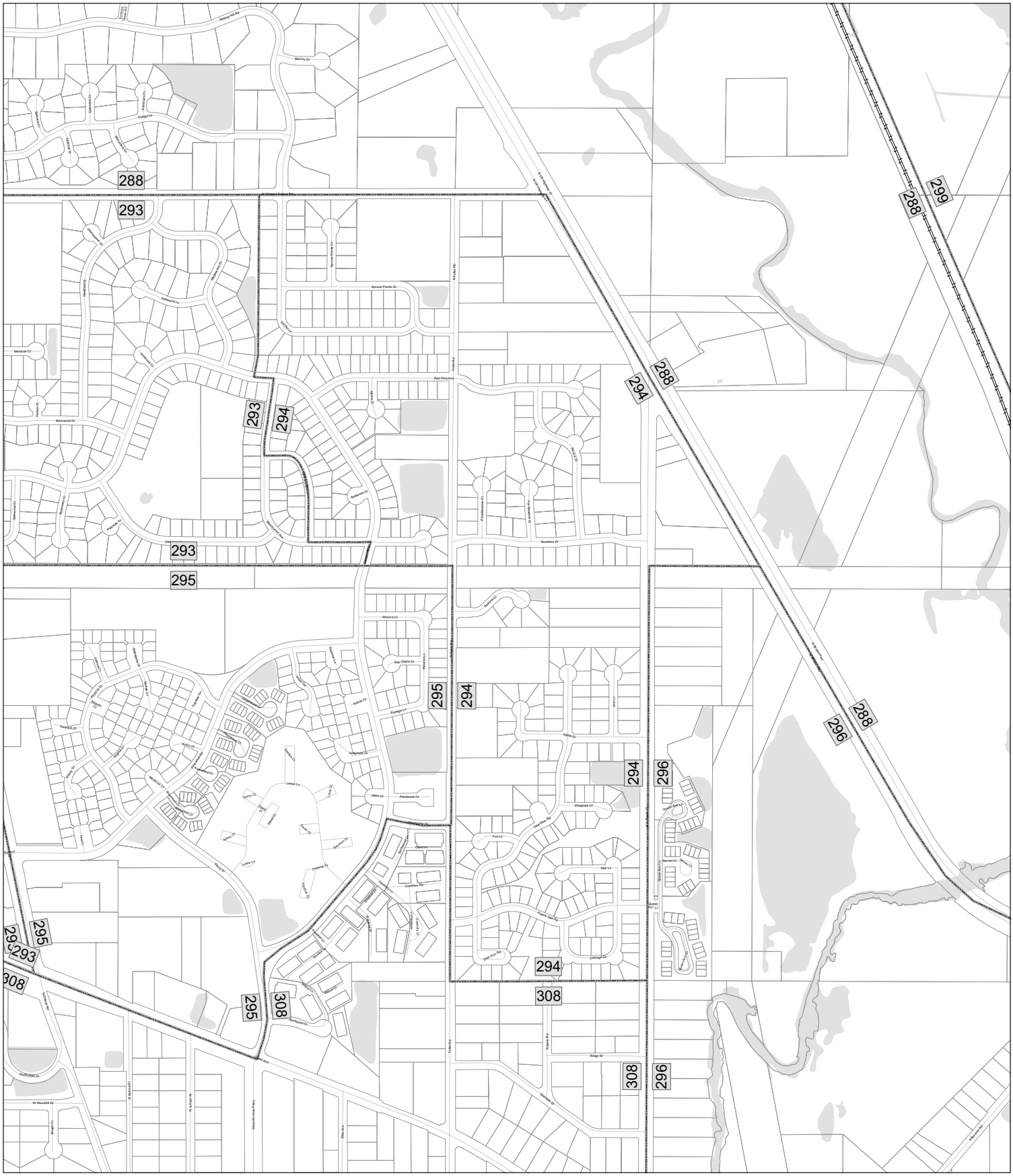
288
293
294
295
296
299
308
Hainley Rd
Hainley Ct
Cedar Rd
Spruce Pointe Dr
Spruce Pointe Ct
Richter Rd
Fairfield
Red Pine Ave
Ashworth Ln
Ashworth Ct
Hawthorne Ln
Hawthorne Ct
Meadow Ct
Tiffany Ct
Barnwood Dr
Stonehill Ct
Stonehill Dr
Hawthorne Ln
Buttercup Ct
Freedom Ct
Freedom Ln
Boulders Dr
Winona Ln
Sac Claire Ct
Westfield Ln
Sac Claire Ln
Aspen Ln
Aspen Ct
Hickory Ln
Hickory Ct
Pumpkin Ln
Pumpkin Ct
Pumpkin Ln
Hollybrook Ct
Pembrook Ct
Ashley Ct
Lexington Ln
Lexington Ct
Lexington Dr
Lexington Ln
Lexington Ct
Lexington Ln
Lexington Ct
Lexington Ln
Lexington Ln
Lexington Ct
Lexington Ln
Lexington Ct
Lexington Ln
Lexington Ct

Lake County Election Precinct 295

293
294
295
308
Red Pine Ave
Galaxie Ln
Bullseye Ct
Brookpark Dr
Winona Ln
Easy Claire Ct
Pembrook Ct
Aster Ct
Leslie Ln
Fairway Dr
Charlotte Rd
Adele Dr
Roadpark Ct
Deer Run Rd
Fox Ln
Old Ln
Prairie Club Rd
Golf Run Rd
Fairway Ct
Ridge Dr
Rogers Rd
Gladstone Dr
Fiske Rd
Cedar Ave
Bay Ave
W Woodhill Dr
Branch Rd
Long Ct
Bugle Ct
Hampton Dr
Grand Ave
Hawthorne Ln
Hawthorne Ct
Hawthorne Cir
Hawthorne Dr

Lake County Election Precinct 296

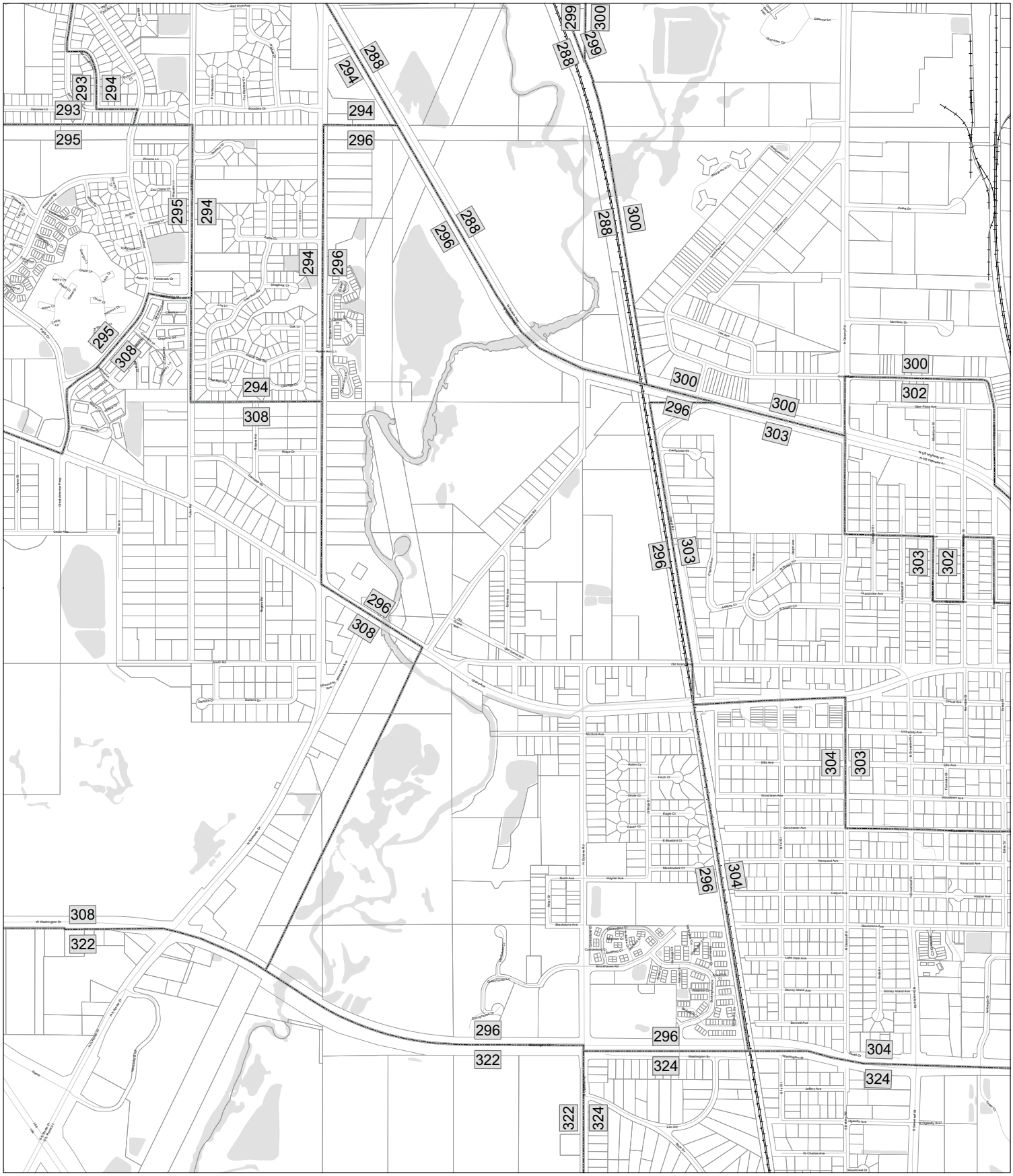

LakeCounty

Prepared By:
Lake County Dept. of Information Technology
GIS/Mapping Division
18 N County St
Waukegan IL 60085
(847) 377-2373

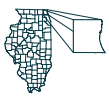

N
W E
S

1 inch = 600 feet

123	Election Precincts		Railroads
	Election Precincts		Roads
	Parcels		Bodies of Water

15-0047

Lake County Election Precinct 297

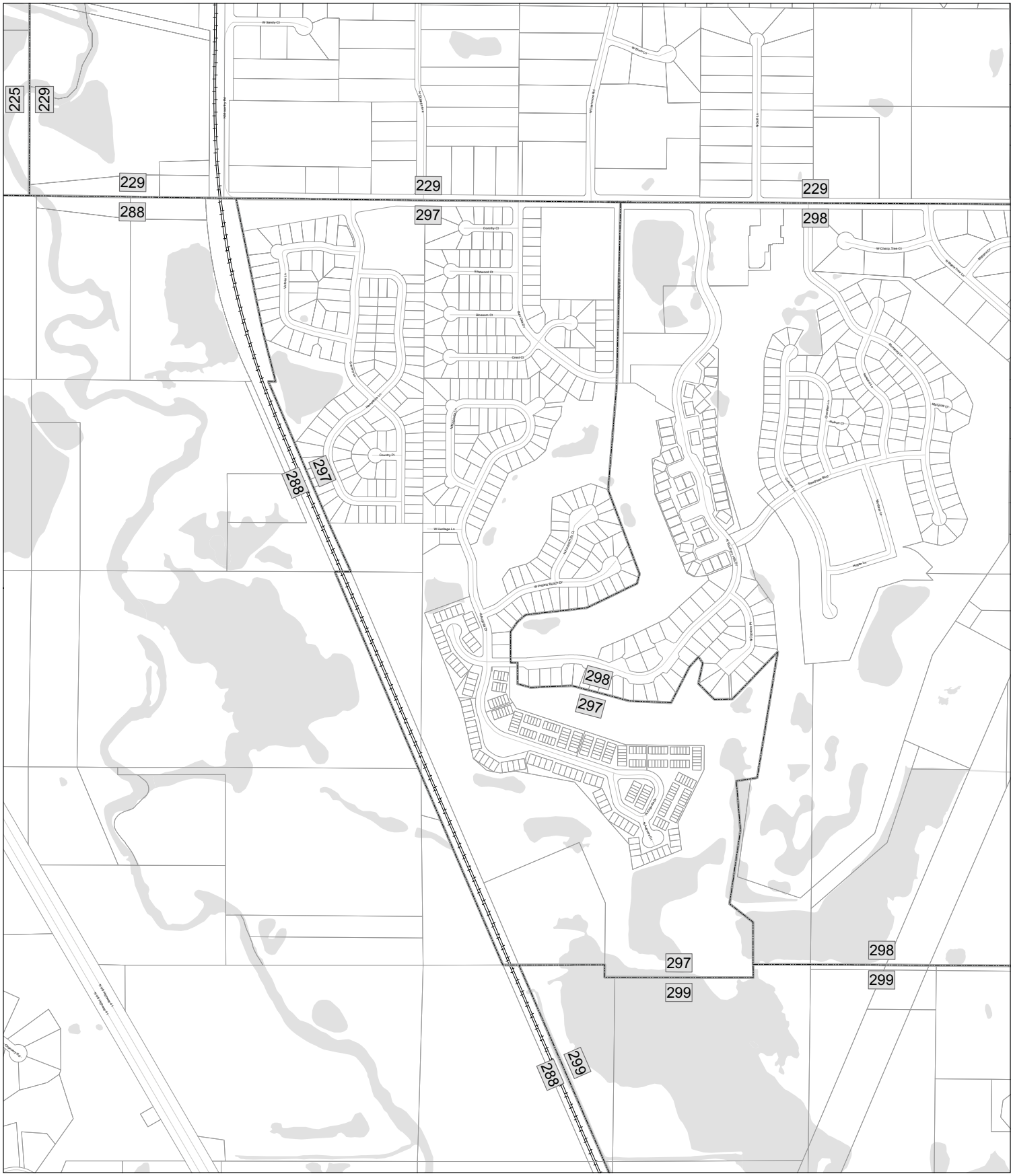
225
229
229
229
229
288
297
298
297
288
298
297
297
298
299
299
288
299
W Sandy Ct
W Sandy Ln
Hawthorn Rd
W Hawthorne Ln
Wolfersheim Rd
W Berry Ln
High Ln
Country Ct
Country Ln
Wilshire Ln
Country Pl
Apwood Ct
Blossom Ct
Crest Ct
Meadow Ln
W Heritage Ln
W Heritage Dr
W Heritage Ln
W Heritage Ln
W Cherry Tree Ct
W Maple Tree Ln
Meadow Ln
Meadow Ln
Meadow

Lake County Election Precinct 305

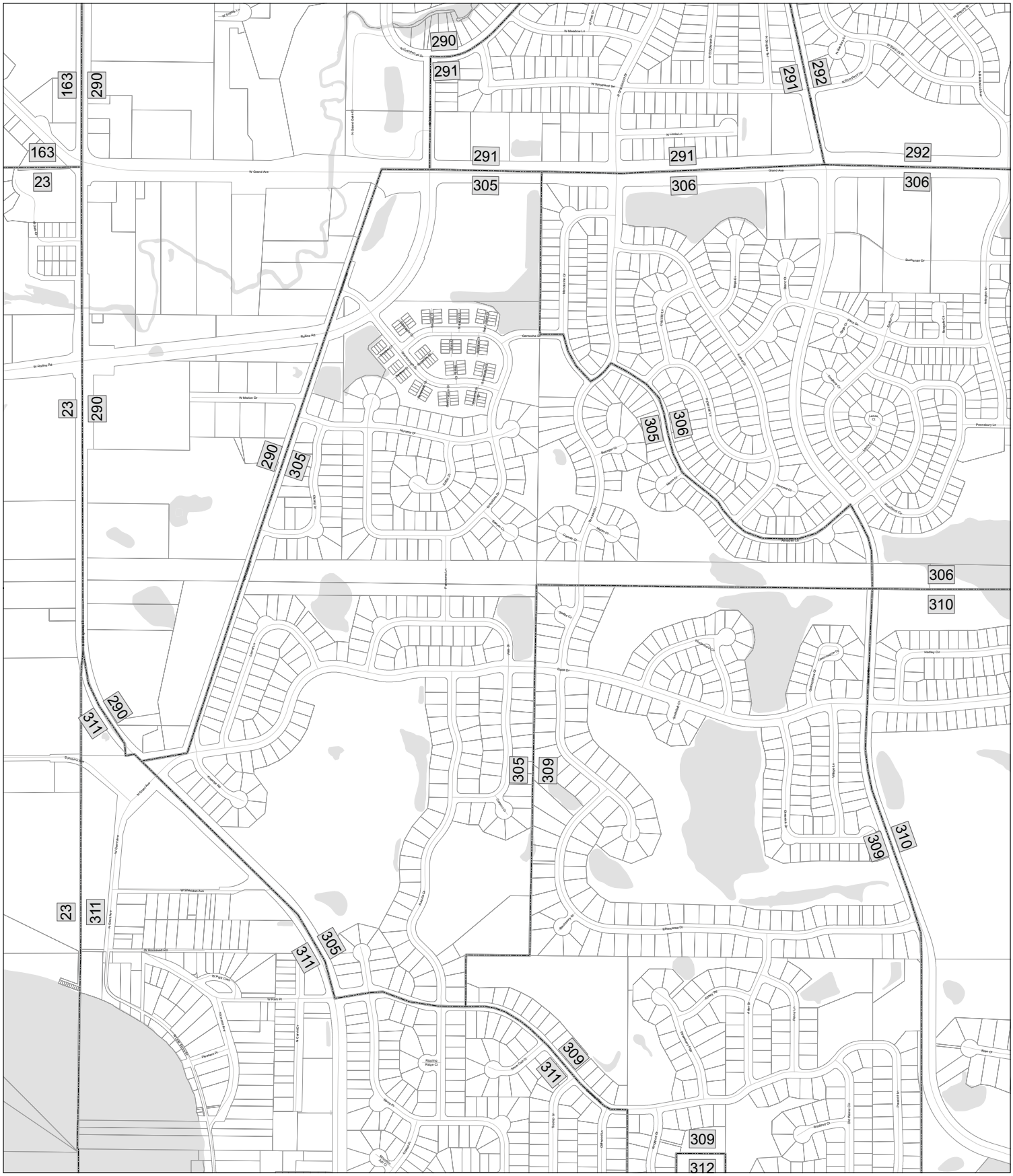
290
291
292
163
23
305
306
310
311
309
312
W Grand Ave
Rollins Rd
W Melton Dr
Nursery Dr
Fremont Ln
Meadow Ln
Hadley Ct
Hadley Dr
Ogden Dr
Gilmore Ln
W Rockwood Rd
W Park Ct
W Park Pl
Ripplin Ridge Ct
Shadow Ct
Bradford Ct
Old Wood Dr
Pennsbury Ln
Sunnyside Ln
Hedge Ln
Hedge Ct
Hedge Dr
Hedge Pl
Hedge Cir
Hedge Ln
Ryan Ct
Ryan Dr
Ryan Ln
Perry Ln
Perry Dr
Perry Cir
Perry Ct
Perry Pl
Perry Ln
Perry Ln
Perry Ln

Lake County Election Precinct 306

LakeCounty

Prepared By:
Lake County Dept. of Information Technology
GIS/Mapping Division
18 N County St
Waukegan IL 60085
(847) 377-2373

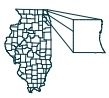

N
W E
S

1 inch = 300 feet

123	Election Precincts		Railroads
	Election Precincts		Roads
	Parcels		Bodies of Water

15-0047

Lake County Election Precinct 307

LakeCounty

Prepared By:
Lake County Dept. of Information Technology
GIS/Mapping Division
18 N County St
Waukegan IL 60085
(847) 377-2373

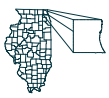

N
W E
S

1 inch = 300 feet

123	Election Precincts		Railroads
	Election Precincts		Roads
	Parcels		Bodies of Water

15-0047

Lake County Election Precinct 308

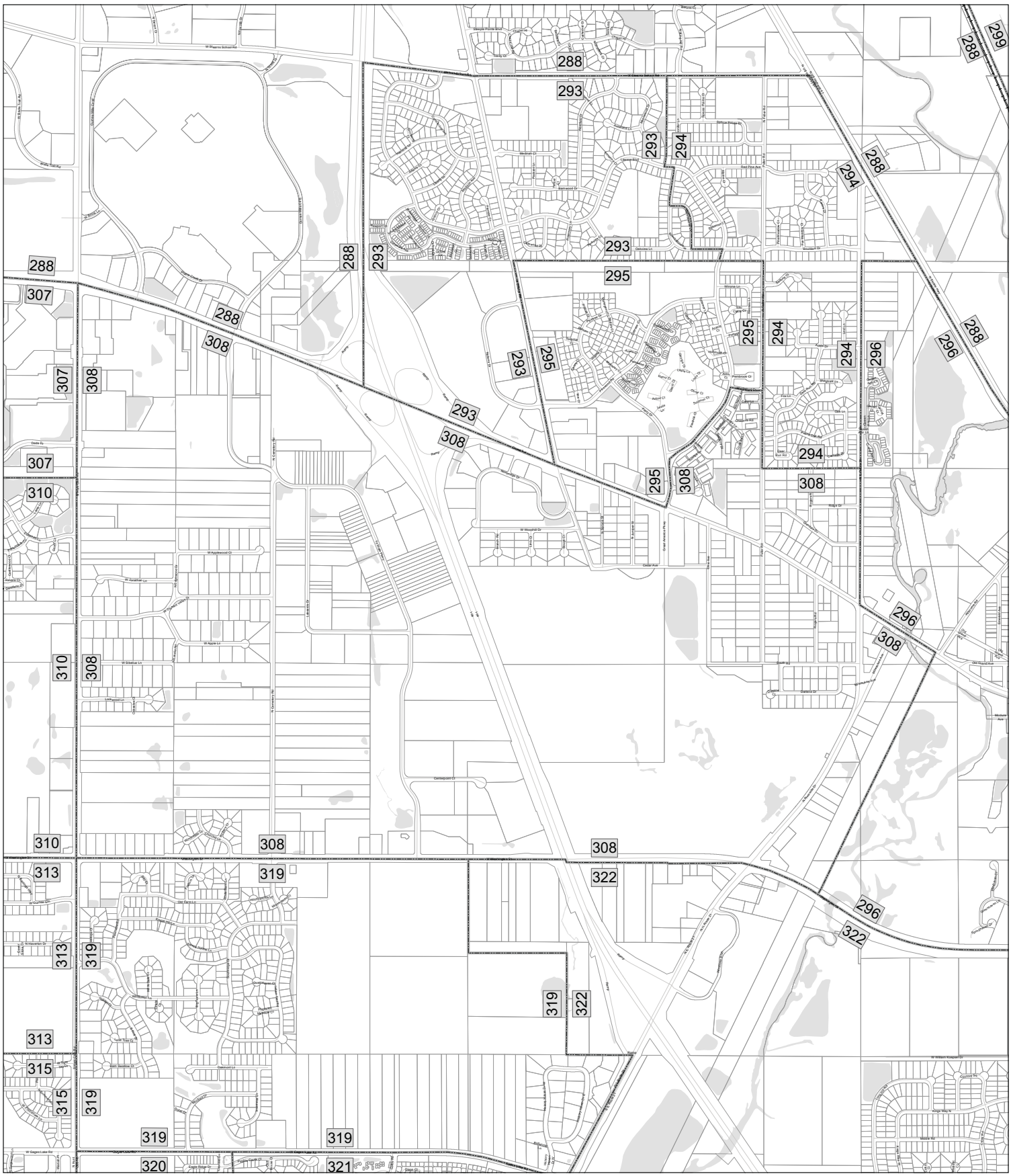

LakeCounty

Prepared By:
Lake County Dept. of Information Technology
GIS/Mapping Division
18 N County St
Waukegan IL 60085
(847) 377-2373

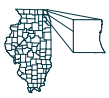

1 inch = 800 feet

123	Election Precincts		Railroads
	Election Precincts		Roads
	Parcels		Bodies of Water

15-0047

Lake County Election Precinct 309

290
305
306
307
309
310
311
312
313
W Melton Dr
Greystone Dr
Pennsbury Ln
Hadley Cir
Sylvester Dr
Sylvester Ct
Sylvester Cir
Sylvester Ln
Sylvester Pl
Sylvester Way

Lake County Election Precinct 310

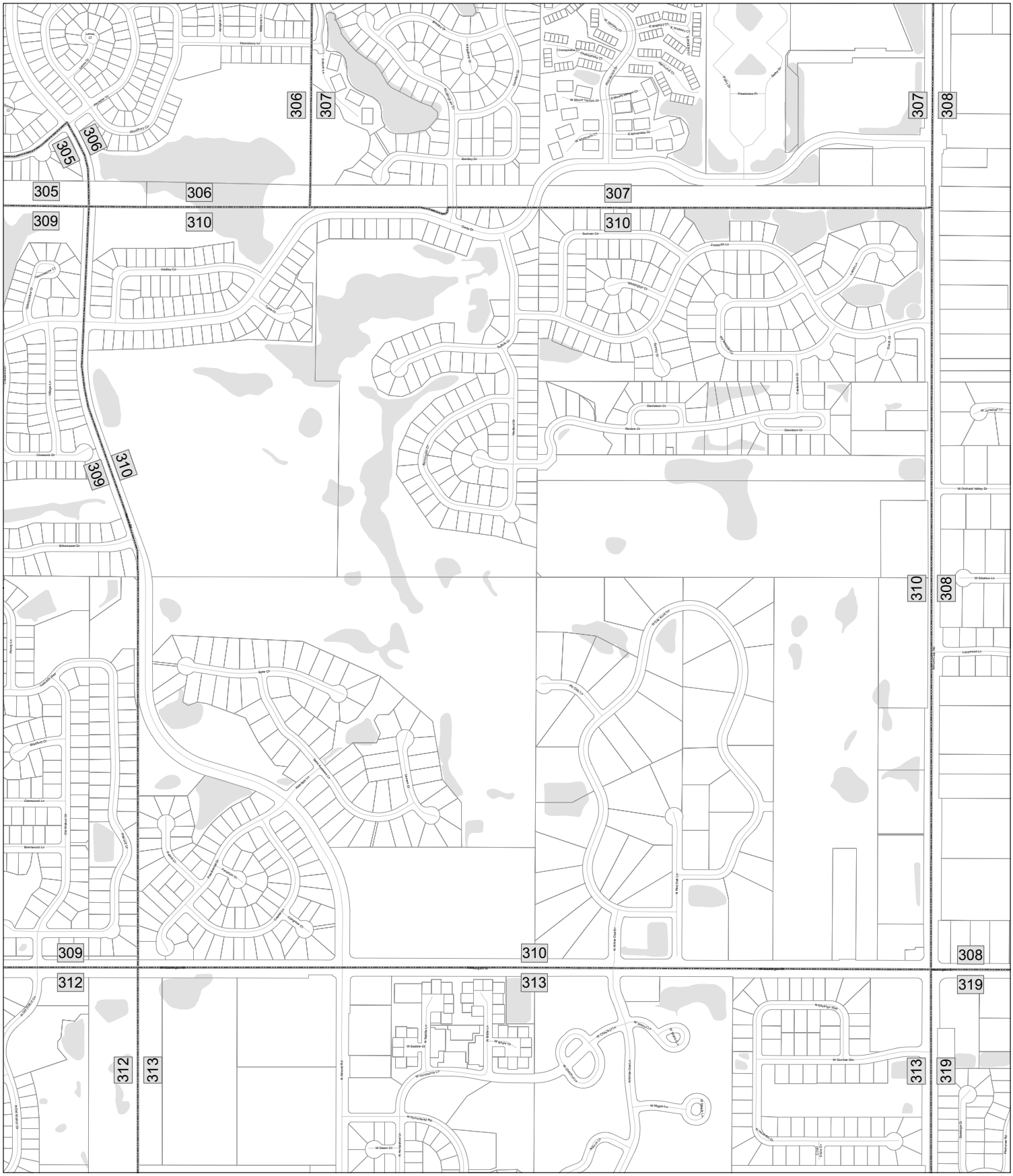

LakeCounty

Prepared By:
Lake County Dept. of Information Technology
GIS/Mapping Division
18 N County St
Waukegan IL 60085
(847) 377-2373

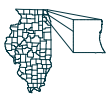

1 inch = 400 feet

123	Election Precincts		Railroads
	Election Precincts		Roads
	Parcels		Bodies of Water

15-0047

Lake County Election Precinct 311

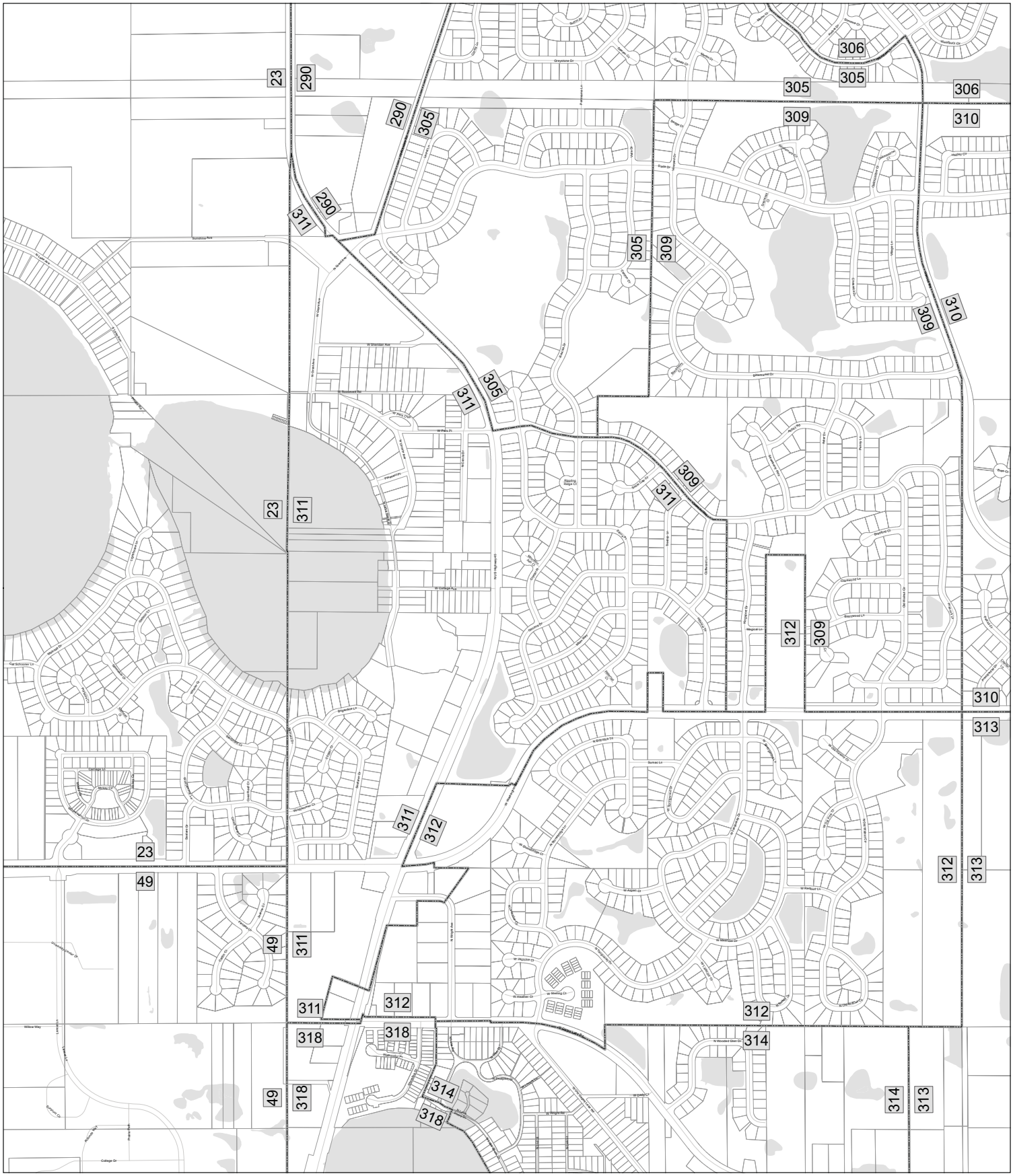

LakeCounty

Prepared By:
Lake County Dept. of Information Technology
GIS/Mapping Division
18 N County St
Waukegan IL 60085
(847) 377-2373

N
W E
S

1 inch = 500 feet

123	Election Precincts		Railroads
	Election Precincts		Roads
	Parcels		Bodies of Water

15-0047

Lake County Election Precinct 312

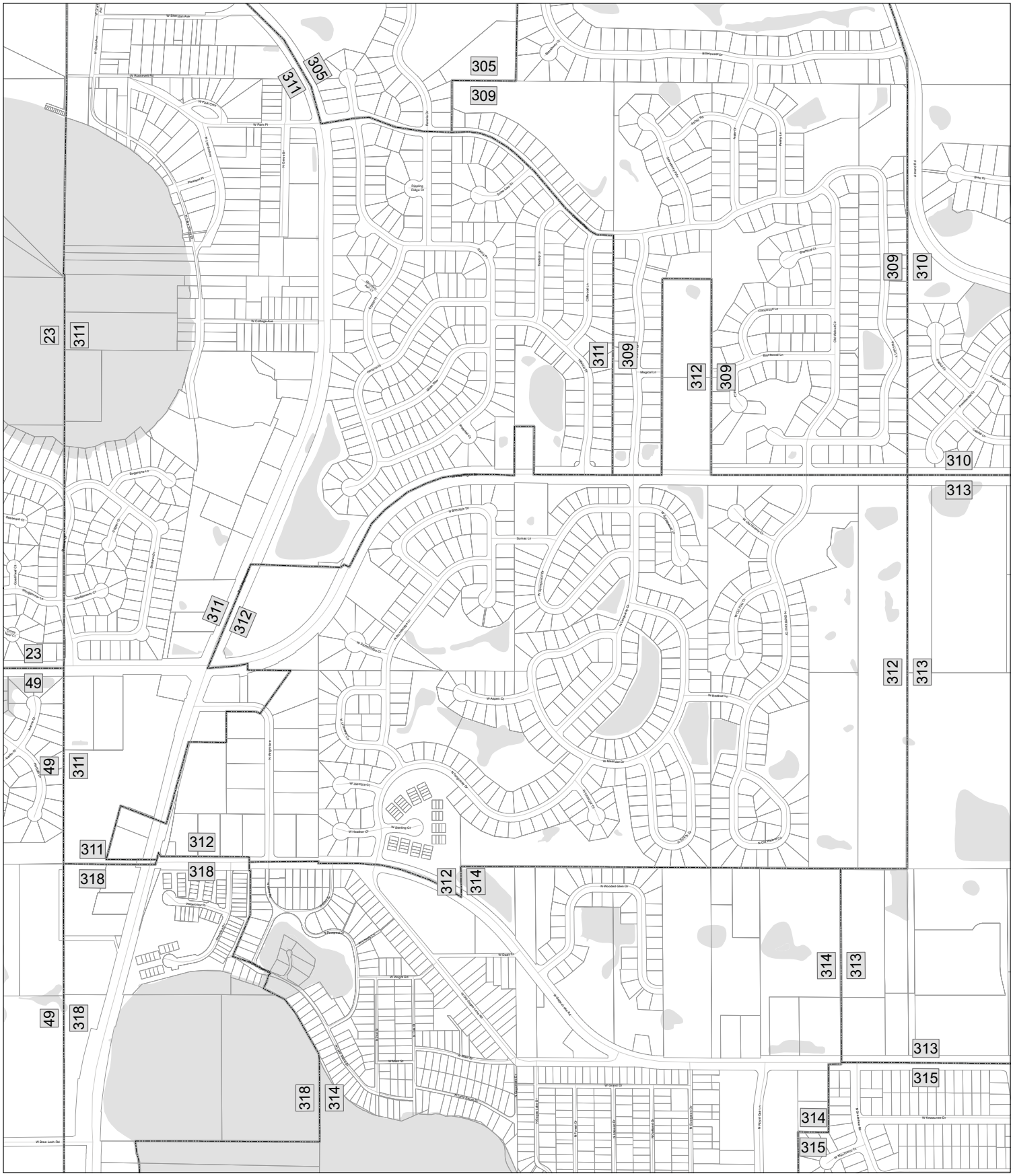

LakeCounty

Prepared By:
Lake County Dept. of Information Technology
GIS/Mapping Division
18 N County St
Waukegan IL 60085
(847) 377-2373

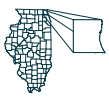

N
W E
S

1 inch = 400 feet

123	Election Precincts		Railroads
	Election Precincts		Roads
	Parcels		Bodies of Water

15-0047

Lake County Election Precinct 313

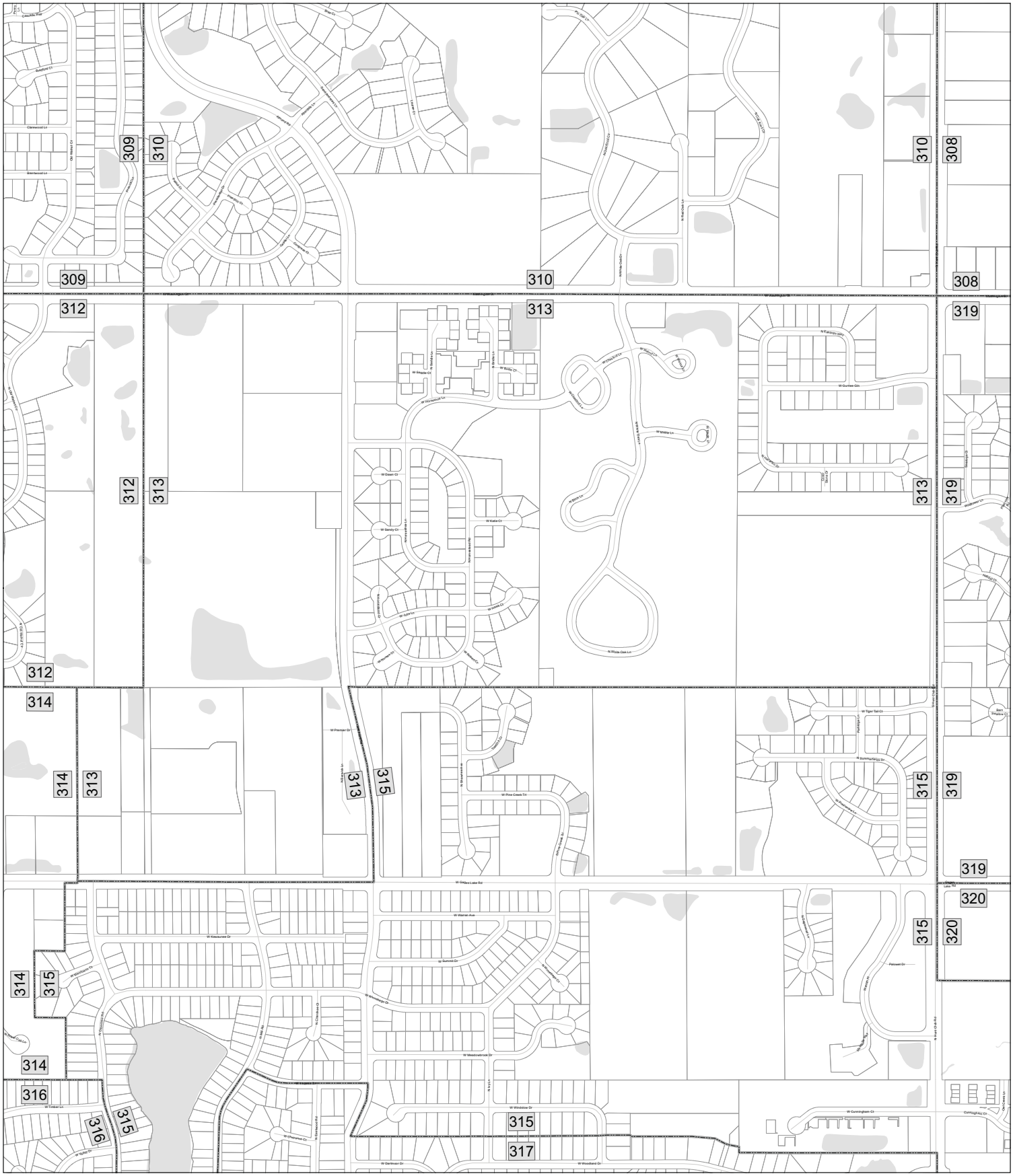
309
310
308
312
313
319
314
315
320
316
317
W Grass Lake Rd
W Warren Ave
W Sunset Dr
W Meadowbrook Dr
W Winslow Dr
W Cunningham Ct
W Timber Ln
W Dartmoor Dr
W Woodland Dr
N Hunt Club Rd
N Fairfield Ave
W Gunnee Gdn
W Tiger Tail Ct
W Summerfield Dr
W Rose Creek Trl
W Premier Dr
W Kesaunee Dr
W Wentworth Dr
W Horsemen Ln
W Sandy Ct
W Kate Ct
W Dawn Ct
W Sandra Ln
W Sandra Ct
W Kristy Ln
W Kristy Ct
W Horsemen Ln
W Sandra Ln
W Kate Ln
W Kate Ct
W Sandy Ln
W Dawn Ln
W Dawn Ct
W Sandy Ct
W Kate Ln
W Kate Ct
W Sandy Ln
W Dawn Ln
W Dawn Ct
W Sandy Ln
W Kate Ln
W Kate Ct
W Sandy Ln
W Dawn Ln
W Dawn Ct
W Sandy Ln
W Kate Ln
W Kate Ct
W White Oak Ln
W White Oak Dr
W Kristy Ln
W Kristy Ln
W Kristy Ln

Lake County Election Precinct 318

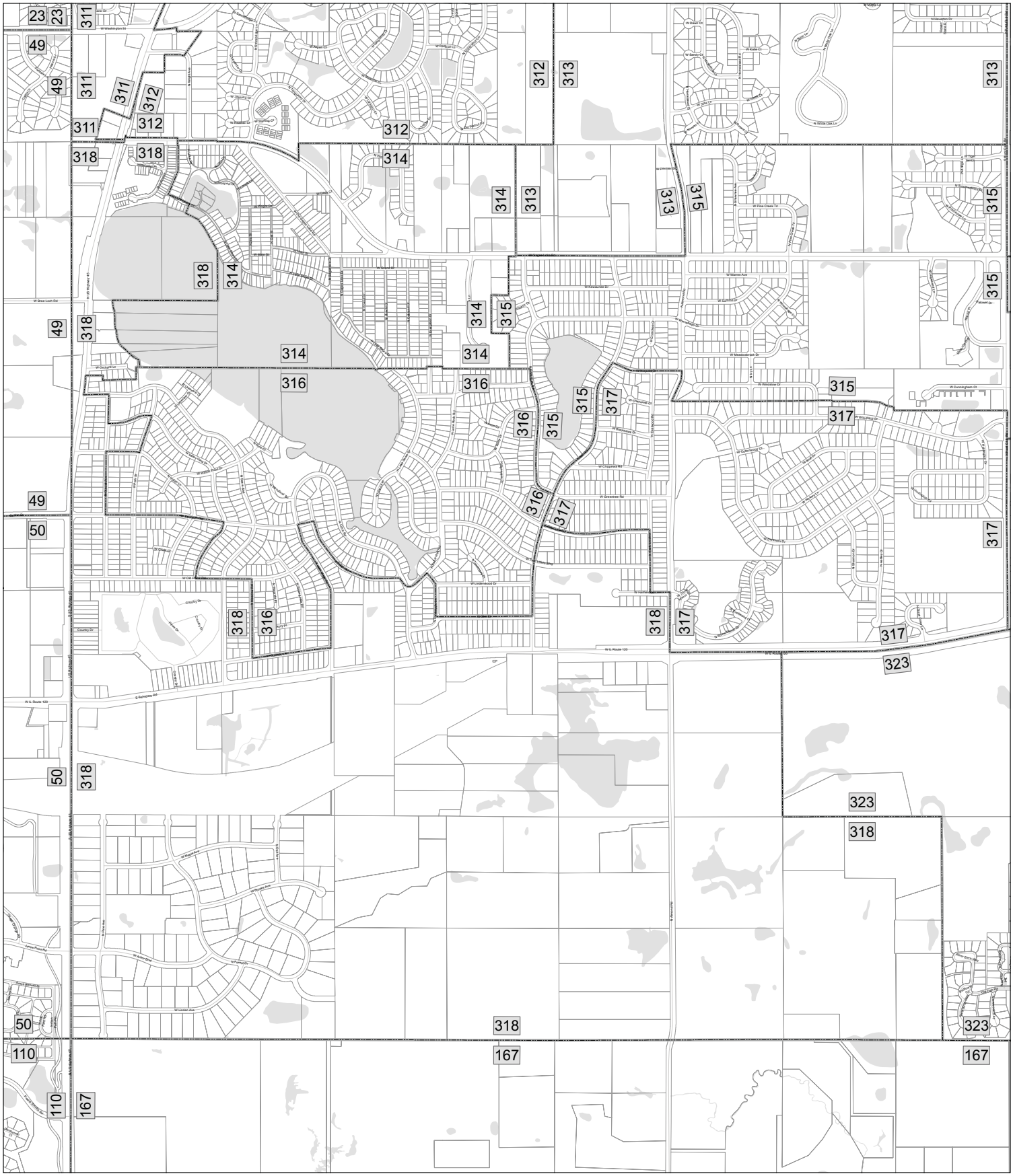

LakeCounty

Prepared By:
Lake County Dept. of Information Technology
GIS/Mapping Division
18 N County St
Waukegan IL 60085
(847) 377-2373

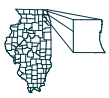

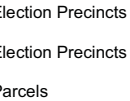

1 inch = 700 feet

123	Election Precincts		Railroads
	Election Precincts		Roads
	Parcels		Bodies of Water

15-0047

Lake County Election Precinct 319

LakeCounty

Prepared By:
Lake County Dept. of Information Technology
GIS/Mapping Division
18 N County St
Waukegan IL 60085
(847) 377-2373

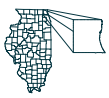

1 inch = 600 feet

123	Election Precincts		Railroads
	Election Precincts		Roads
	Parcels		Bodies of Water

15-0047

Lake County Election Precinct 322

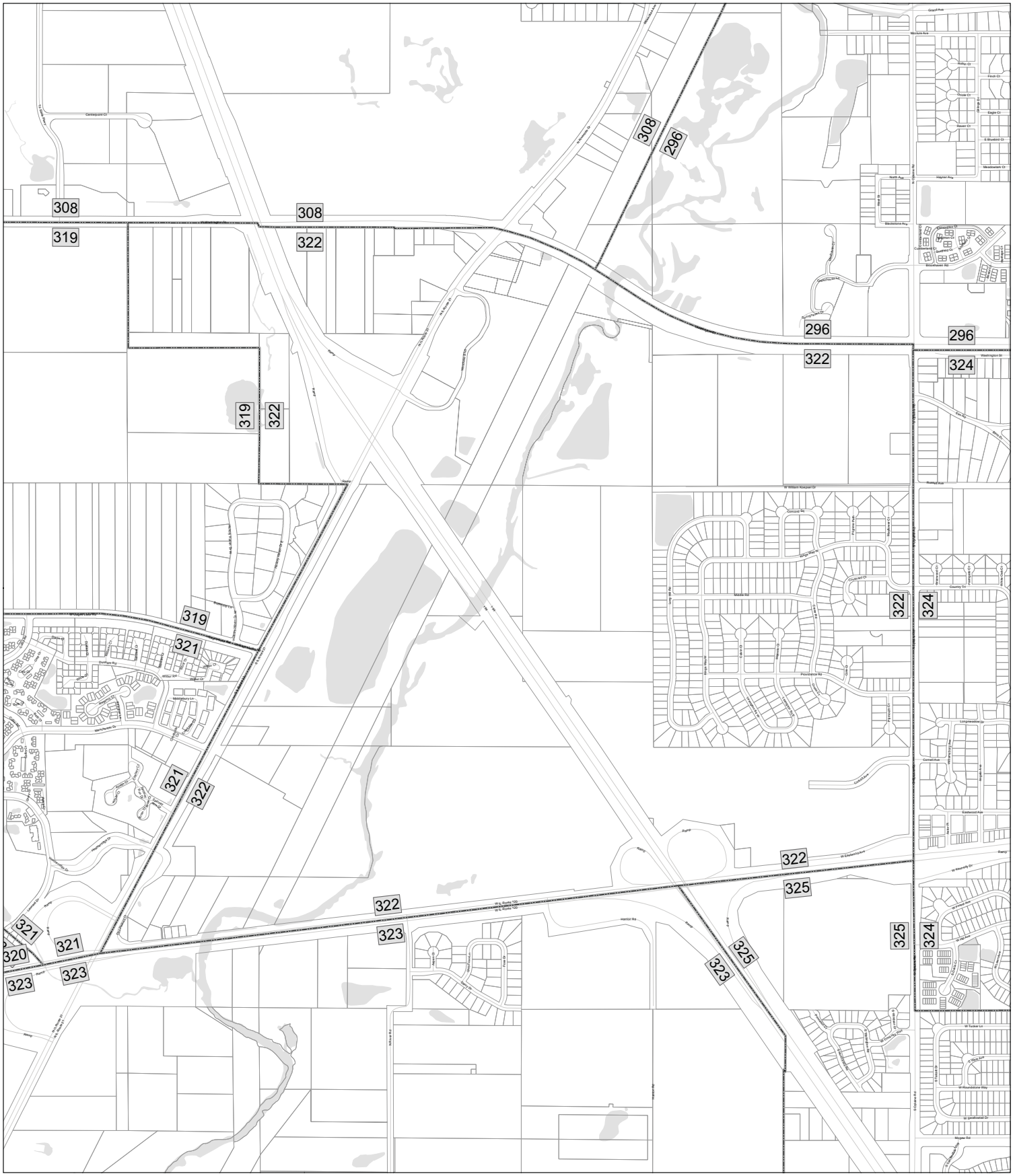

LakeCounty

Prepared By:
Lake County Dept. of Information Technology
GIS/Mapping Division
18 N County St
Waukegan IL 60085
(847) 377-2373

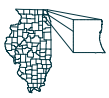

N
W E
S

1 inch = 600 feet

123	Election Precincts		Railroads
	Election Precincts		Roads
	Parcels		Bodies of Water

15-0047

Lake County Election Precinct 323

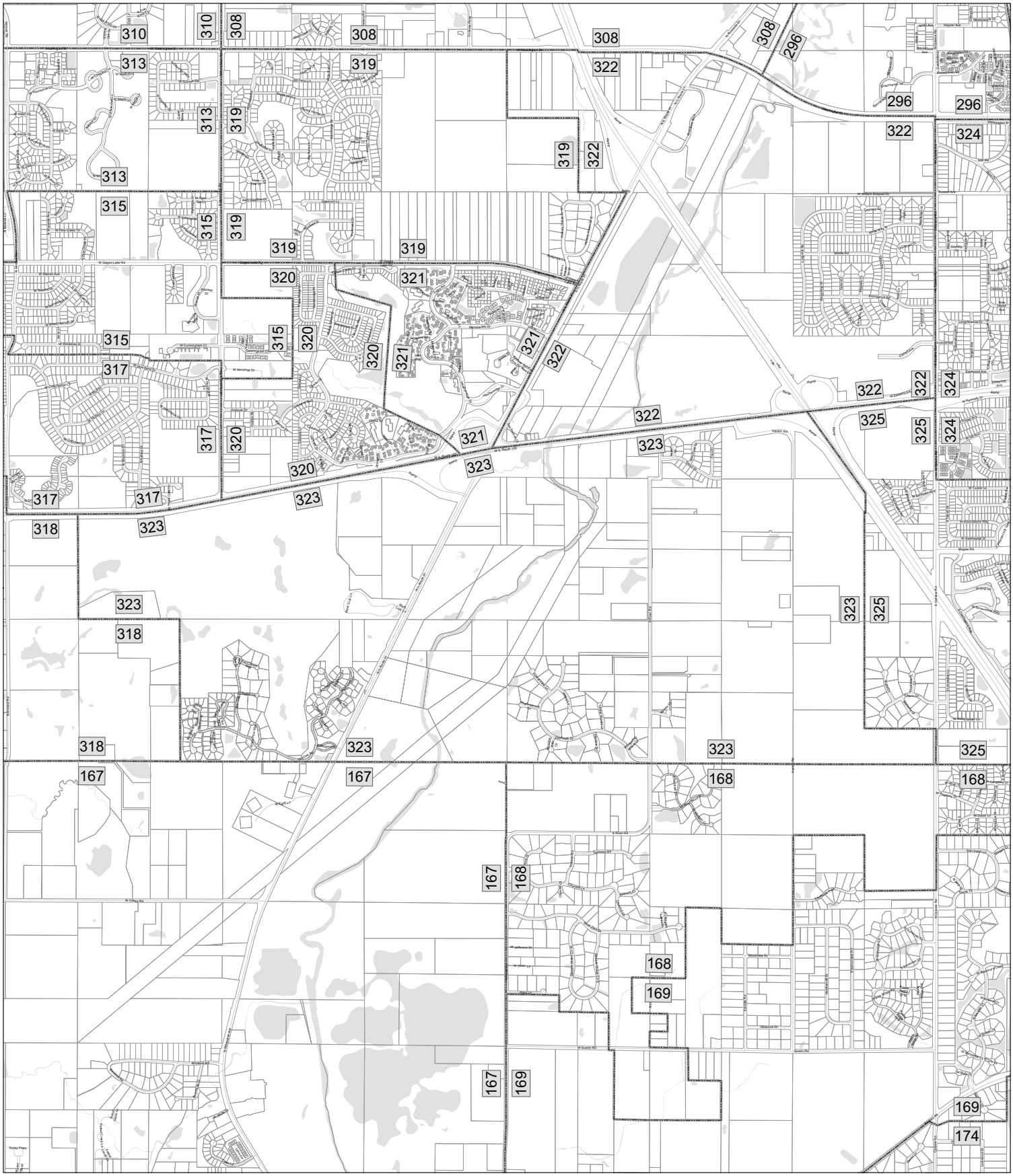

LakeCounty

Prepared By:
Lake County Dept. of Information Technology
GIS/Mapping Division
18 N County St
Waukegan IL 60085
(847) 377-2373

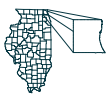

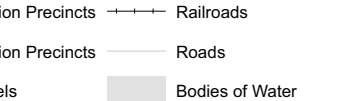

1 inch = 1,100 feet

15-0047

Lake County Election Precinct 346

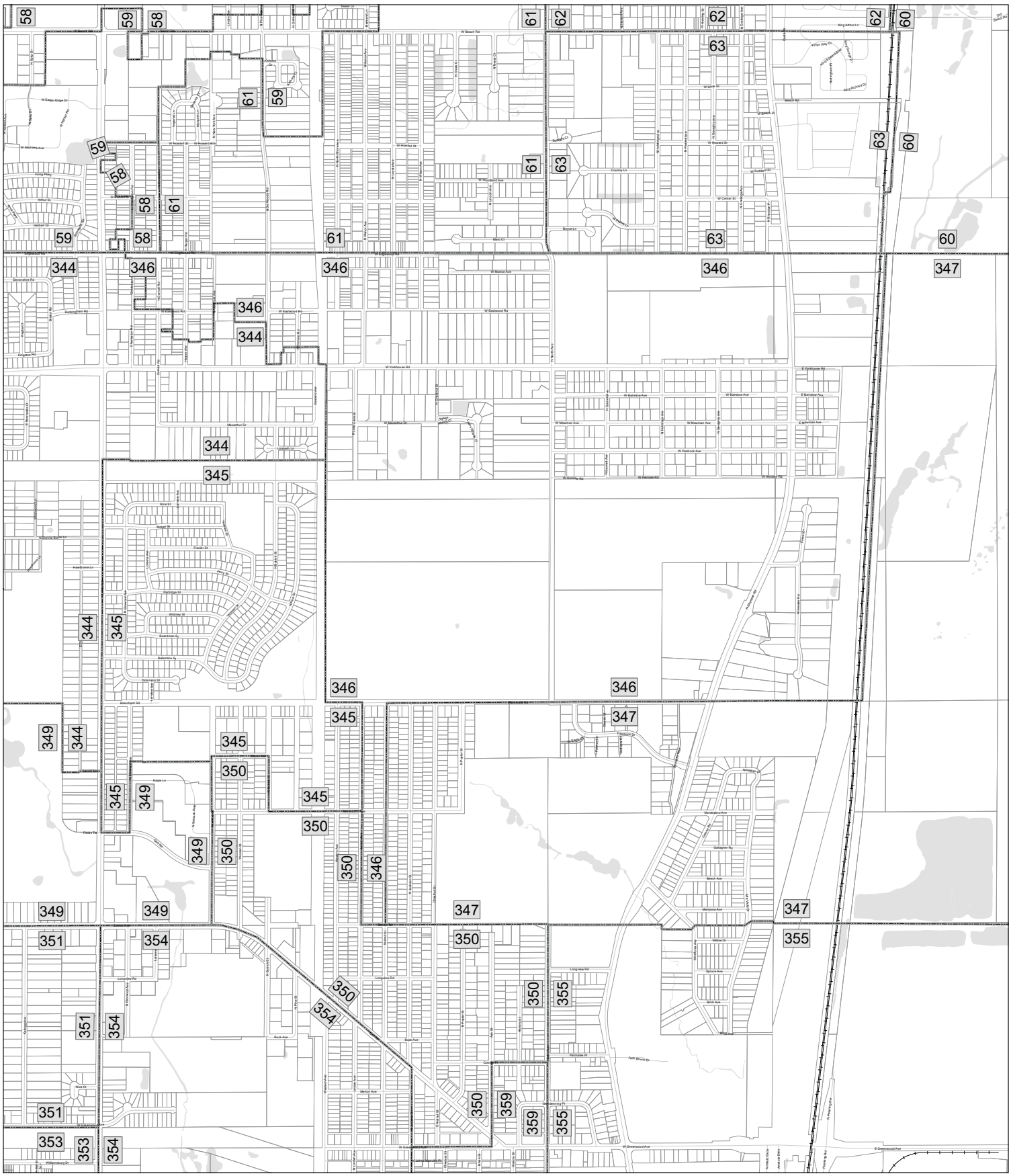

LakeCounty

Prepared By:
Lake County Dept. of Information Technology
GIS/Mapping Division
18 N County St
Waukegan IL 60085
(847) 377-2373

N
W E
S

1 inch = 700 feet

123	Election Precincts		Railroads
	Election Precincts		Roads
	Parcels		Bodies of Water

15-0047

Lake County Election Precinct 403

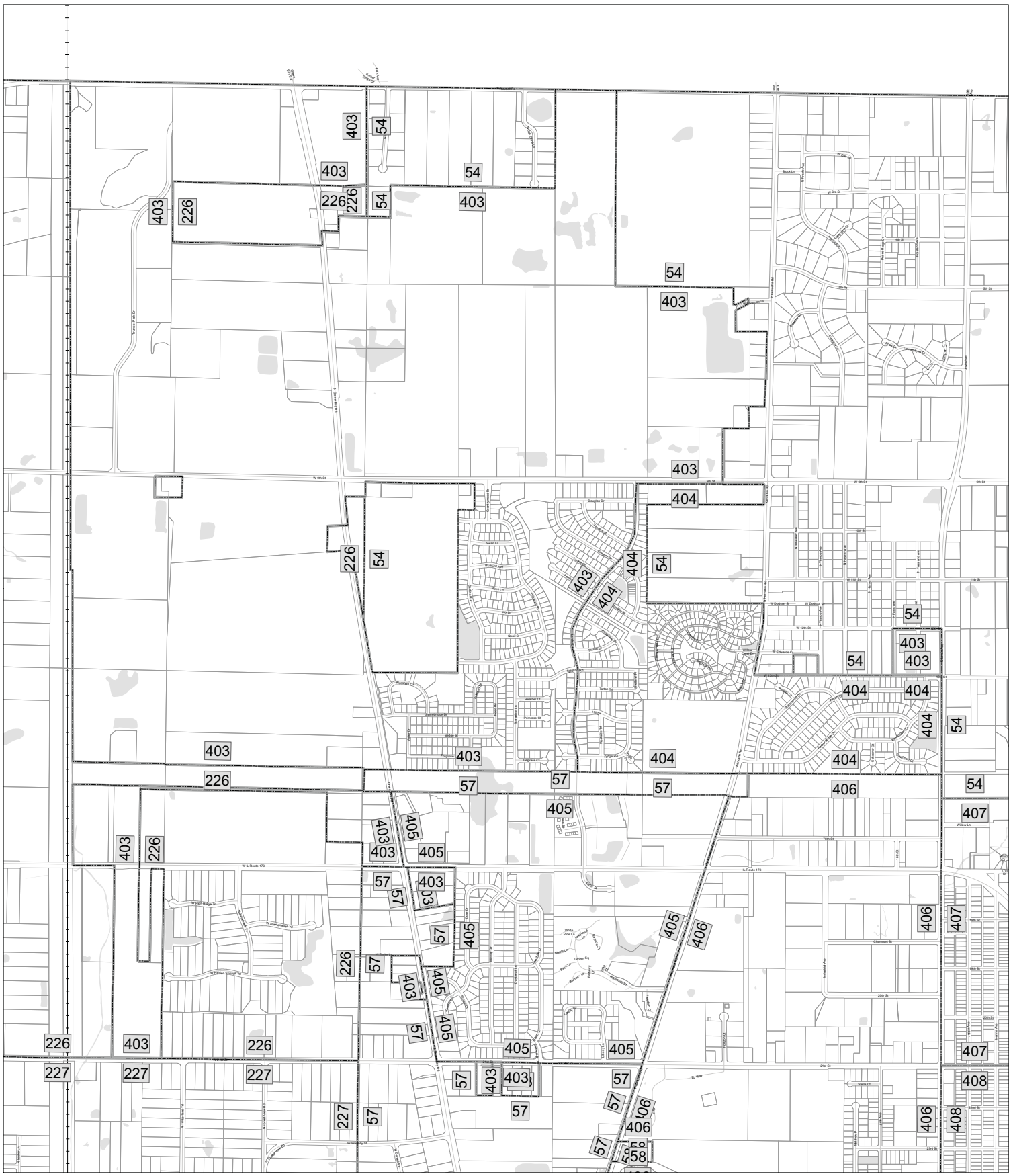
403
54
226
404
405
406
407
408
57
58
227
W 9th St
W Grand Ave
W Belmont Ave
W Dodson St
W Edwards St
W Hillside Ave
W Highridge St
W Sherwood Rd
W Washington St
W Wadsworth Rd
IL Route 173
Tiffany Ln
Willow Ln
Champion St
Douglas Dr
Sean Ln
Hawthorne Ln
Hawthorne Cir
Hawthorne Ct
Hawthorne Dr
Hawthorne Pl
Hawthorne Ter
Hawthorne Way
Hawthorne Wy

Lake County Election Precinct 404

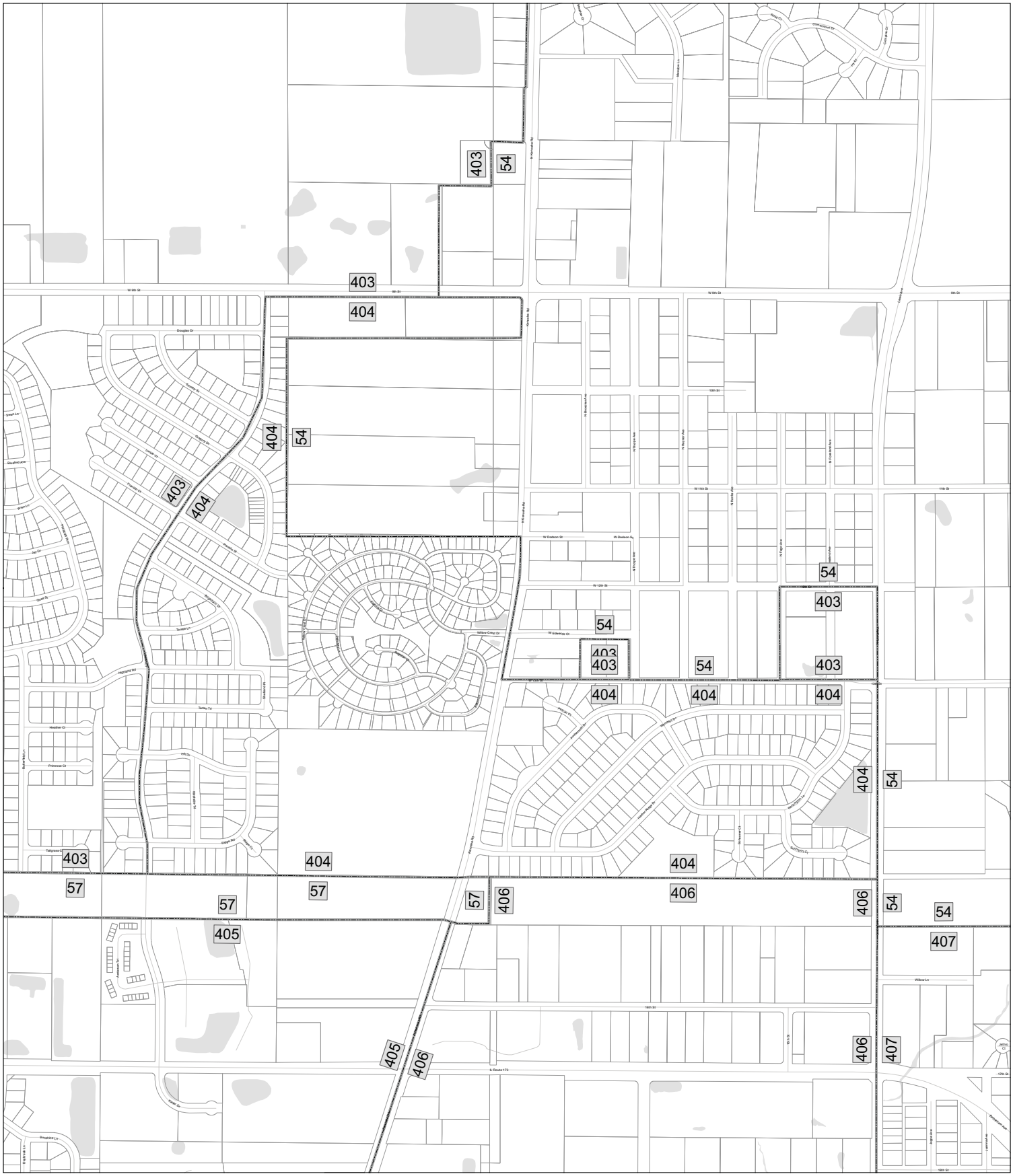
403
54
404
57
405
406
407
W 9th St
9th St
W 10th St
10th St
W 11th St
11th St
W Dodson St
W 12th St
W Edwards Ct
Douglas Dr
Willow Crest Dr
Willow Ln
16th St
IL Route 173
Hainesville Rd
Fairfield Ave
Grand Ave
Cedar Ln
Highland Rd
Heather Ct
Primrose Ct
Tallgrass Ct
Sandpiper Ln
Daybreak Ln
Meadow Ln
Hawthorne Ln
Hawthorne Ct
Hawthorne Dr
Hawthorne Ridge Dr
Hawthorne Cir
Sandpiper Cir
Manchester Ave
Manchester Court
Hoppe Ave
Willow Ln
Oak Ln
Cedar Ln
Pine Ln
Maple Ln
Elm Ln
Walnut Ln
Chestnut Ln
Sycamore Ln
Cottonwood Dr
Cottonwood Ct
Ridge Ct
Ridge Dr
Ridge Ln
Ridge Cir
Hainesville Cir
Hainesville Ln
Hainesville Dr
Hainesville Ct

Lake County Election Precinct 405

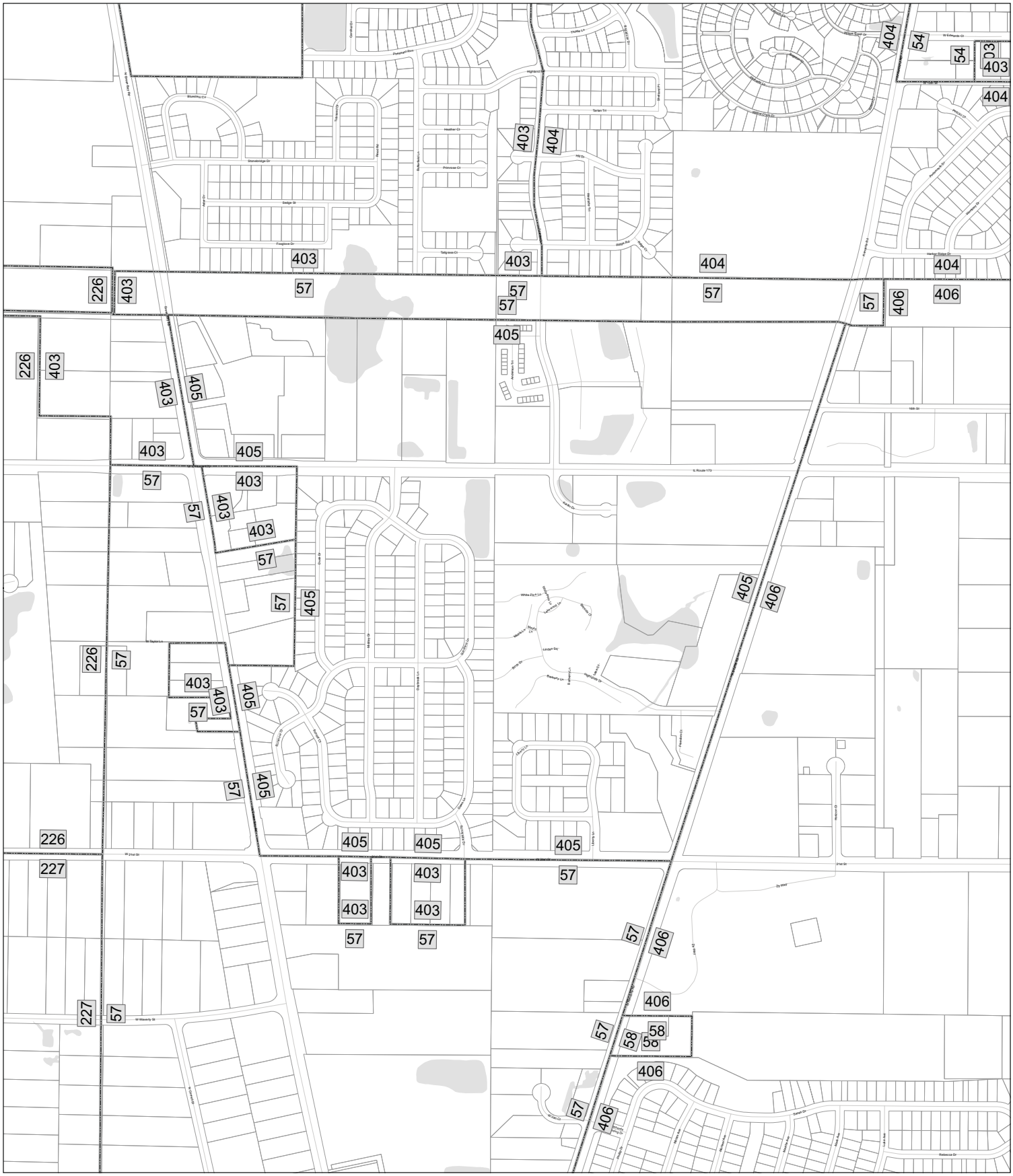
403
404
405
406
57
58
54
226
227
Highland Ave
Stonebridge Dr
Sedge St
Foxglove Dr
Heather Ct
Primrose Ct
Tartan Trl
Hill Dr
Ridge Rd
Harbor Ridge Dr
Hale St
IL Route 173
Eve Dr
Harvey Dr
Dryhole Ln
Taylor Ln
W 21st St
W Waverly St
Lake St
Rebecca Dr
Sunset Dr
Hale Dr
Lindy Ln
Hickory Dr
Pleasant Ct
Lake Ridge Ln
Rebecca Ln
Hale Ln
Sunset Ln
Hale Ln
Lake Ridge Ln
Rebecca Ln
Sunset Ln
Hale Ln
Rebecca Ln
Sunset Ln
Hale Ln
Rebecca Ln
Sunset Ln
Hale

Lake County Election Precinct 406

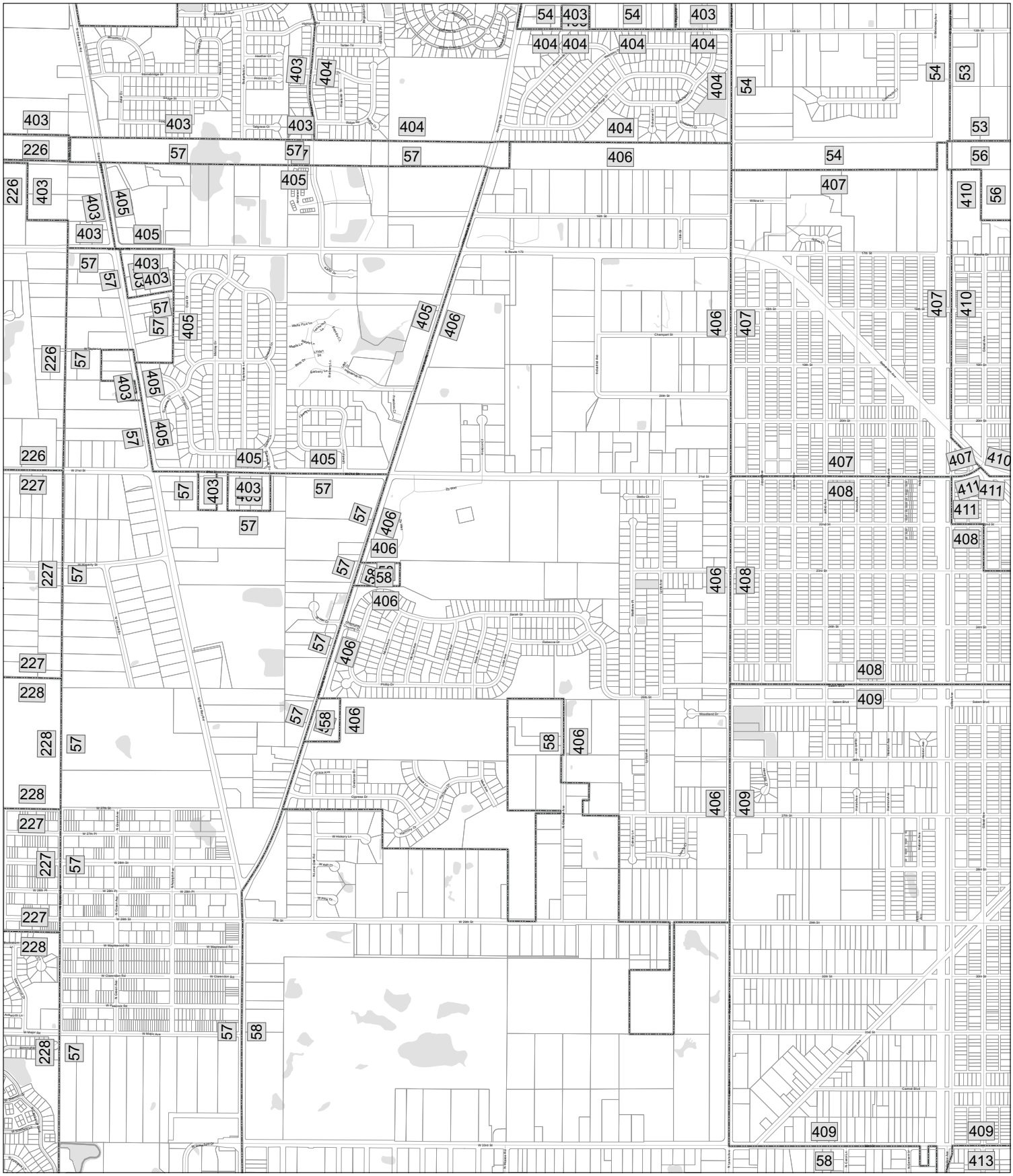

LakeCounty

Prepared By:
Lake County Dept. of Information Technology
GIS/Mapping Division
18 N County St
Waukegan IL 60085
(847) 377-2373

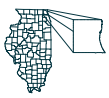

N
W E
S

1 inch = 700 feet

123 Election Precincts	Railroads
Election Precincts	Roads
Parcels	Bodies of Water

15-0047

Lake County Election Precinct 407

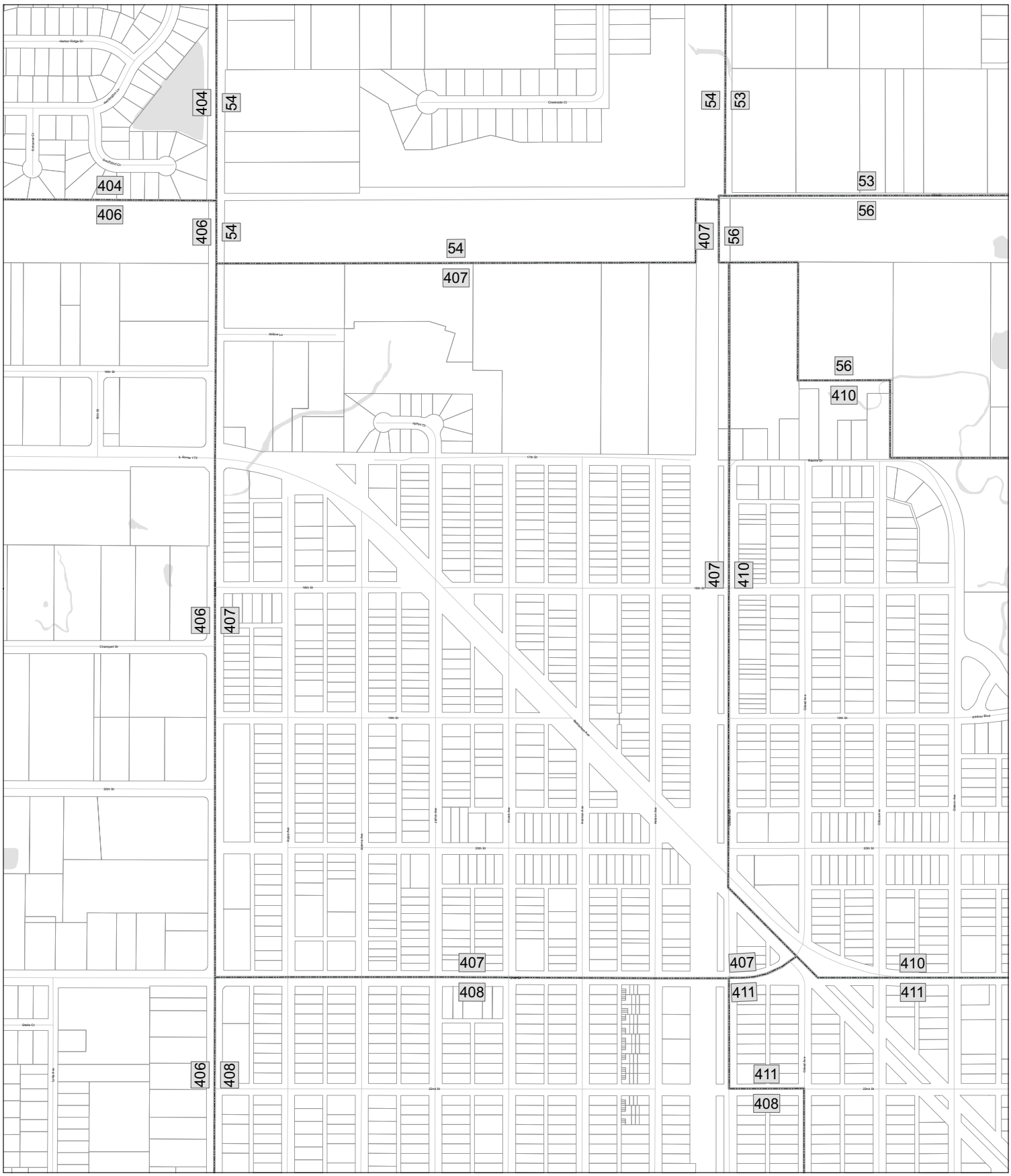

LakeCounty

Prepared By:
Lake County Dept. of Information Technology
GIS/Mapping Division
18 N County St
Waukegan IL 60085
(847) 377-2373

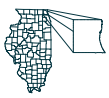

1 inch = 300 feet

123 Election Precincts

Election Precincts

Parcels

Railroads

Roads

Bodies of Water

15-0047

Lake County Election Precinct 408

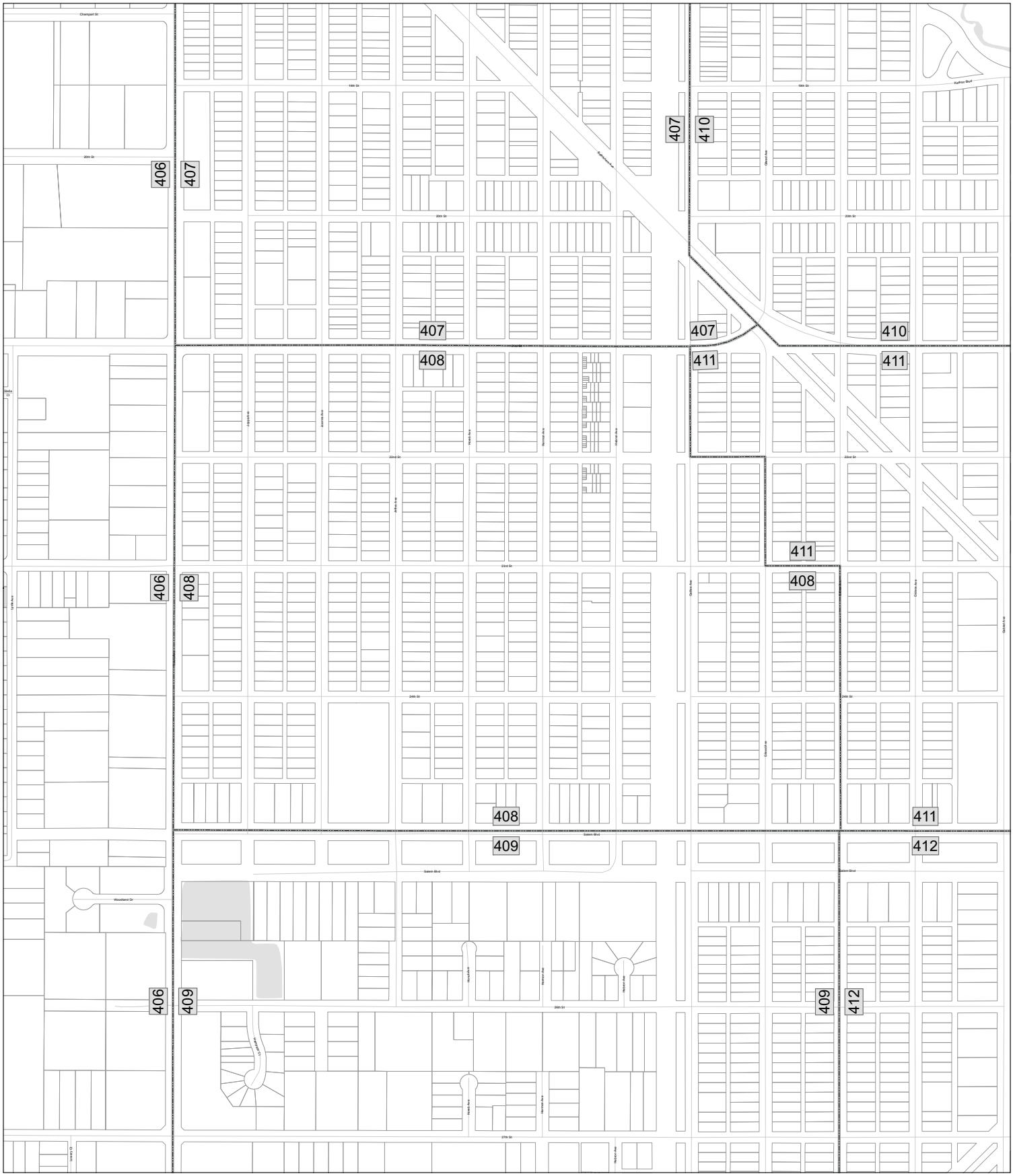

LakeCounty

Prepared By:
Lake County Dept. of Information Technology
GIS/Mapping Division
18 N County St
Waukegan IL 60085
(847) 377-2373

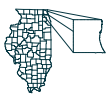

1 inch = 300 feet

123	Election Precincts		Railroads
	Election Precincts		Roads
	Parcels		Bodies of Water

15-0047

Lake County Election Precinct 409

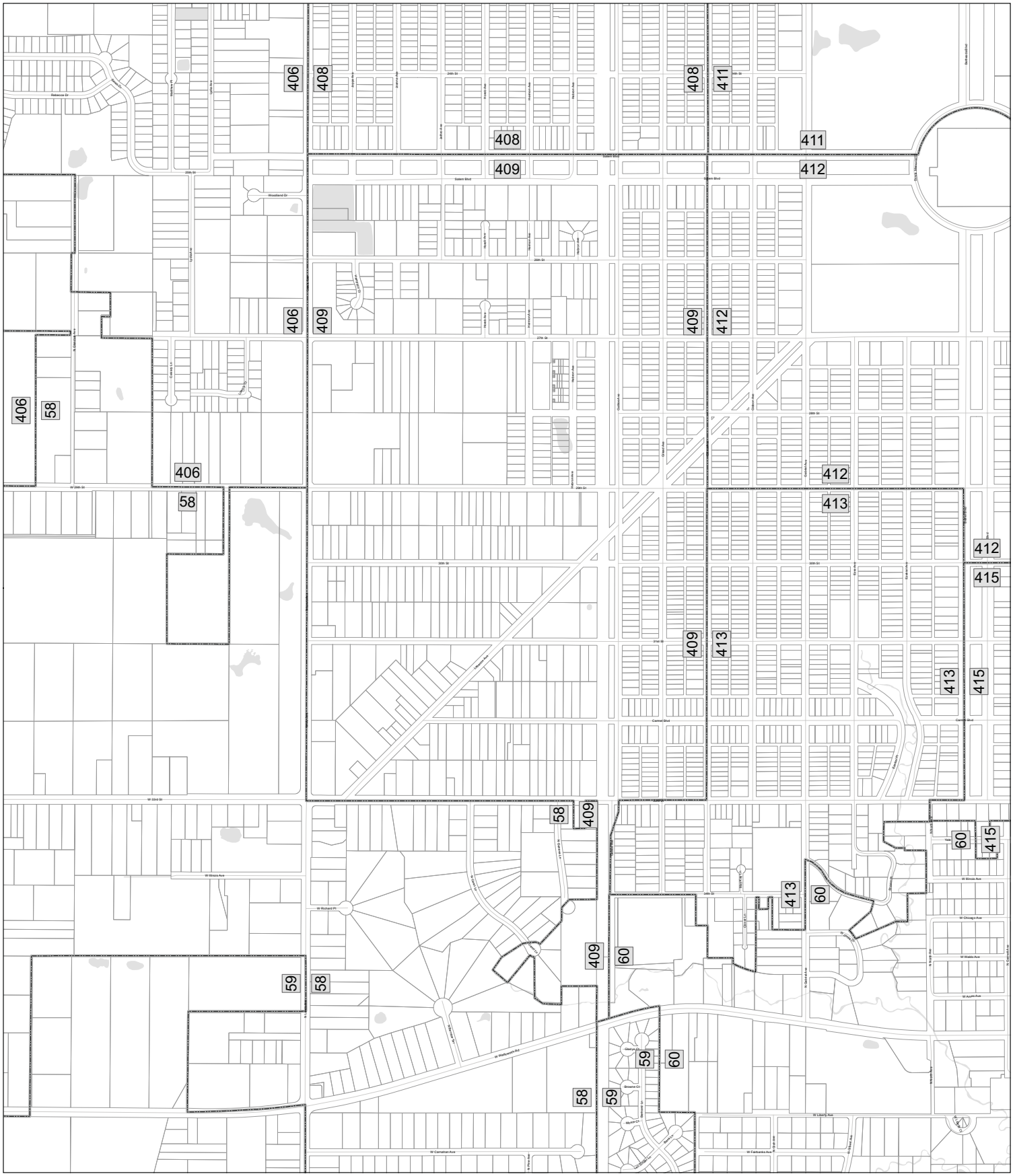
406
408
411
409
412
58
413
415
60
59
Salem Blvd
W 24th St
W 27th St
W 30th St
W 32nd St
Carmel Blvd
W Illinois Ave
W Richard Pl
W Wilmot Rd
W Carnahan Ave
W Liberty Ave
W Chicago Ave
W Waldo Ave
W Apple Ave
W Fairbanks Ave
Rebecca Dr
Woodland Dr
Glenn Ct
Glenwood Ct
Hawthorne Ln
Hawthorne Cir
Hawthorne Dr
Hawthorne Ct
Hawthorne Pl
Hawthorne Ln

Lake County Election Precinct 410

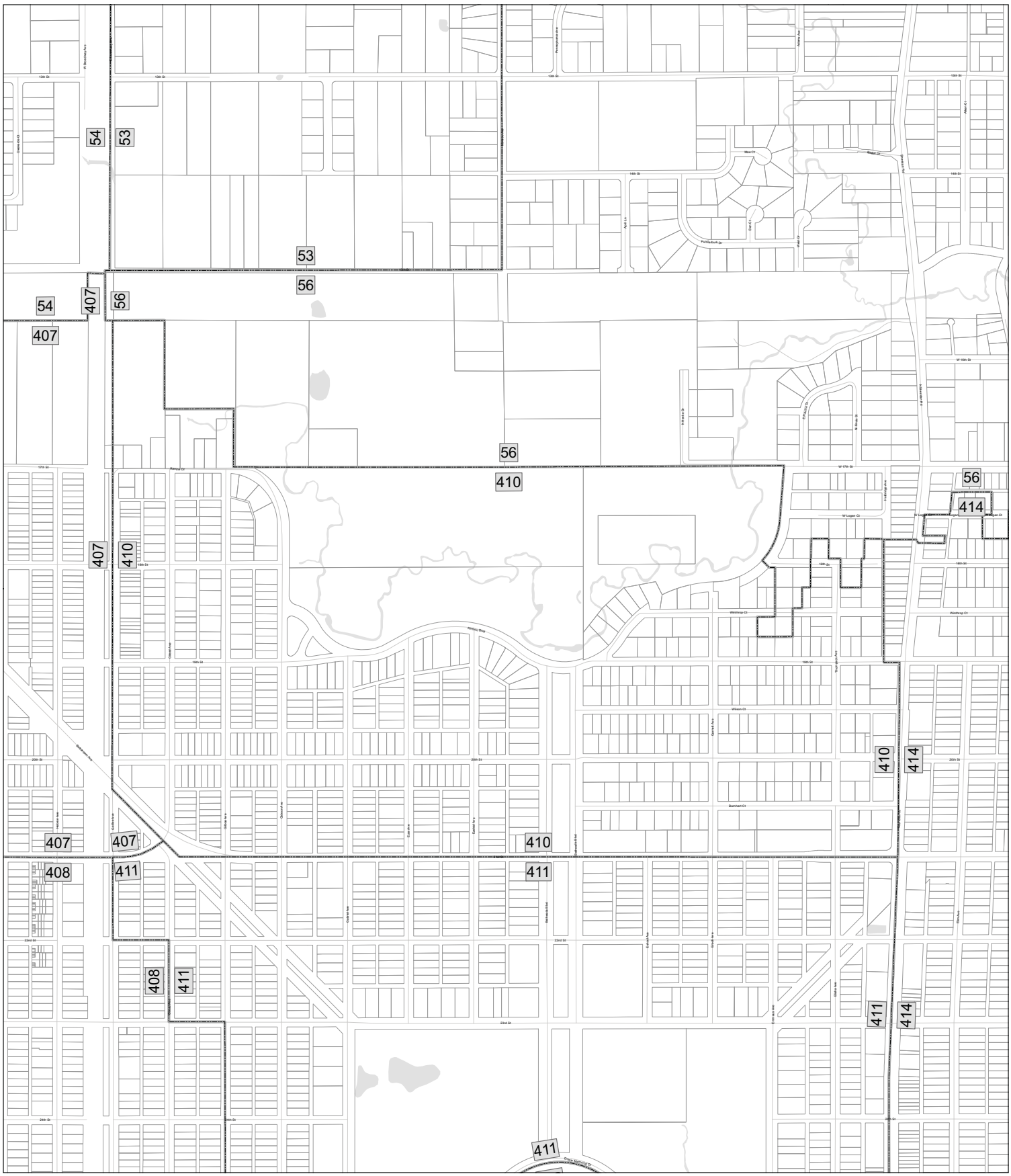

LakeCounty

Prepared By:
Lake County Dept. of Information Technology
GIS/Mapping Division
18 N County St
Waukegan IL 60085
(847) 377-2373

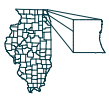

N
W E
S

1 inch = 400 feet

123	Election Precincts		Railroads
	Election Precincts		Roads
	Parcels		Bodies of Water

15-0047

Lake County Election Precinct 411

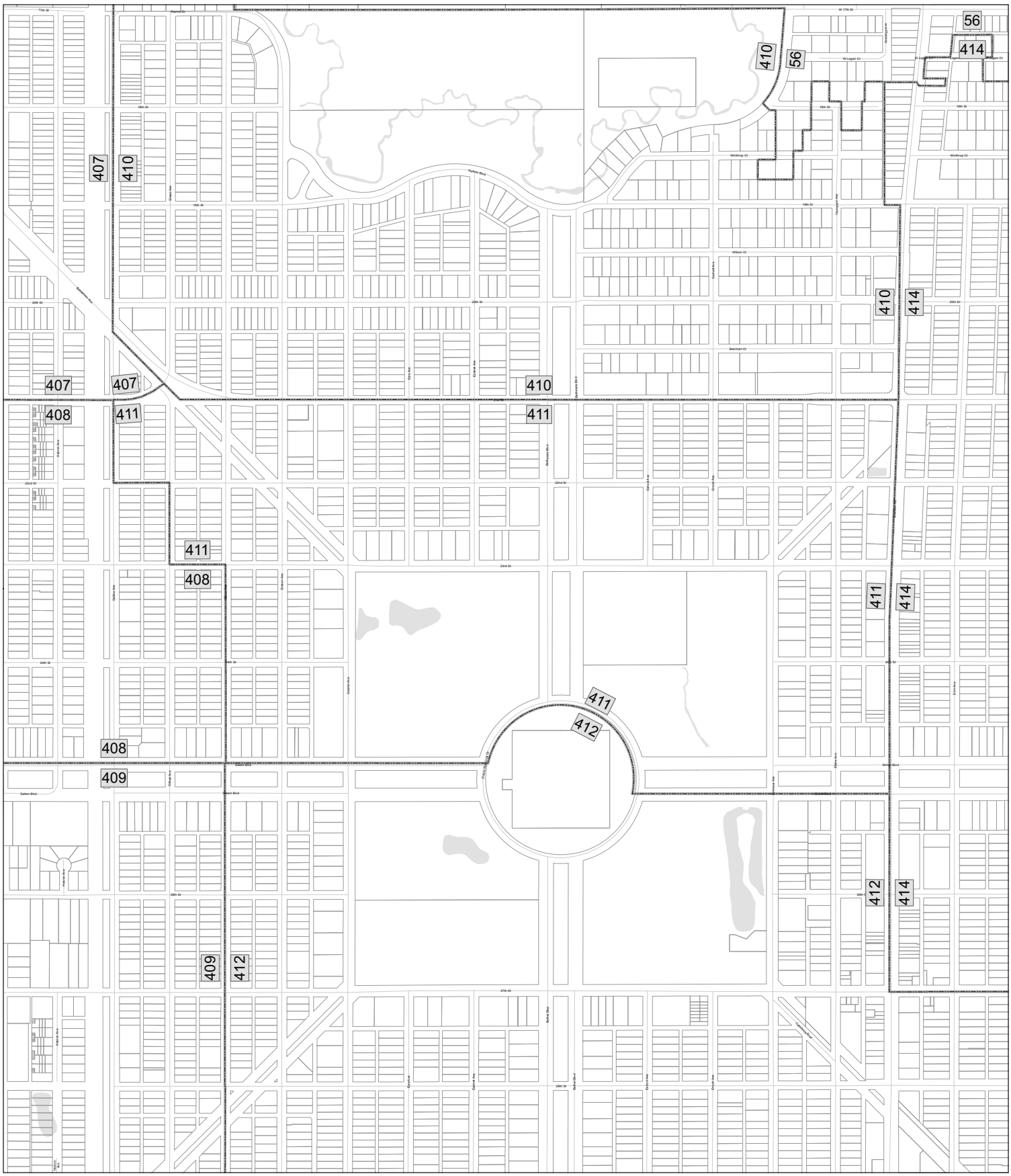

LakeCounty

Prepared By:
Lake County Dept. of Information Technology
GIS/Mapping Division
18 N County St
Waukegan IL 60085
(847) 377-2373

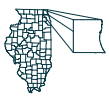

1 inch = 400 feet

123	Election Precincts		Railroads
	Election Precincts		Roads
	Parcels		Bodies of Water

15-0047

Lake County Election Precinct 412

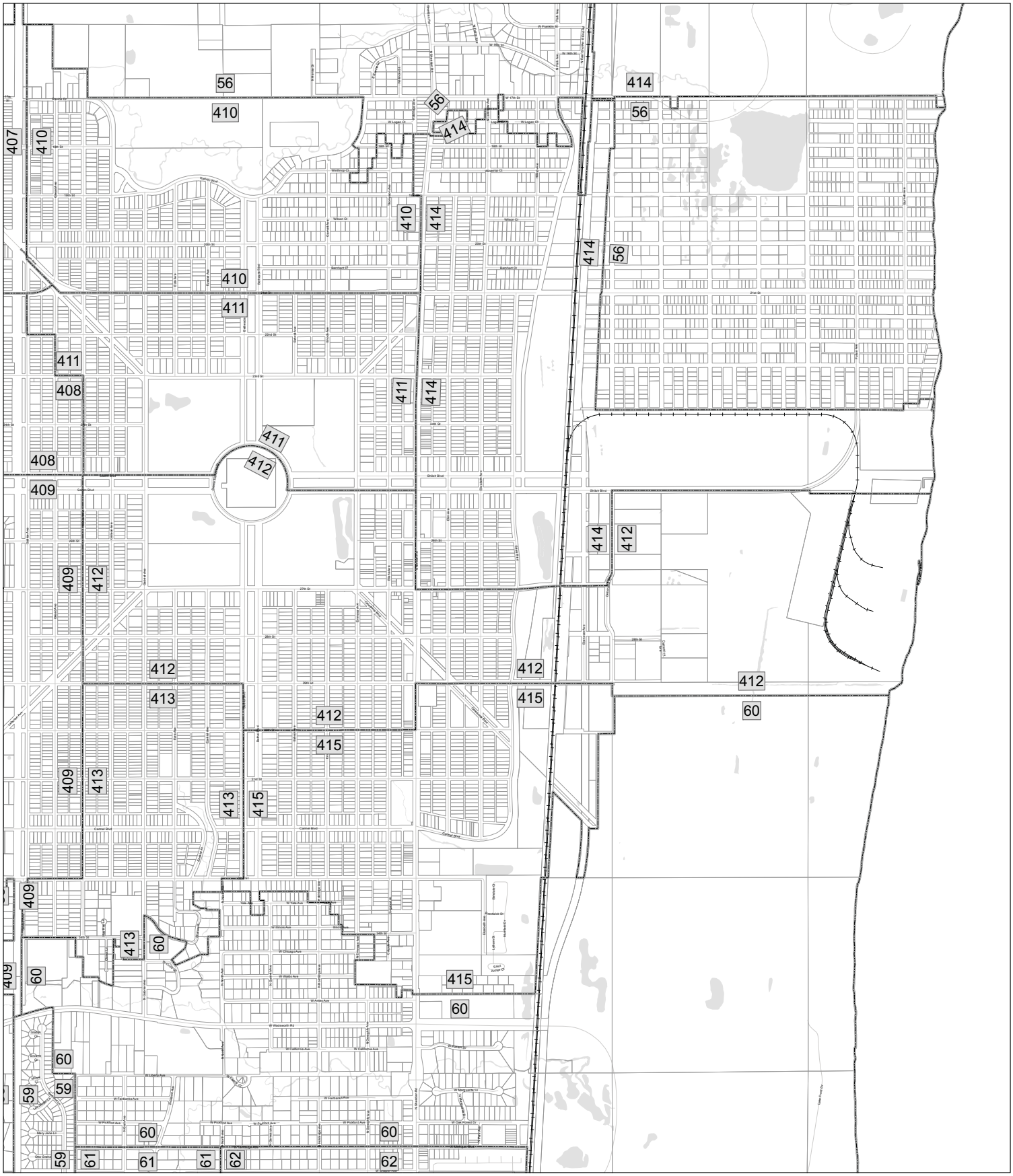

LakeCounty

Prepared By:
Lake County Dept. of Information Technology
GIS/Mapping Division
18 N County St
Waukegan IL 60085
(847) 377-2373

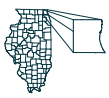

1 inch = 800 feet

123	Election Precincts		Railroads
	Election Precincts		Roads
	Parcels		Bodies of Water

15-0047

Lake County Election Precinct 413

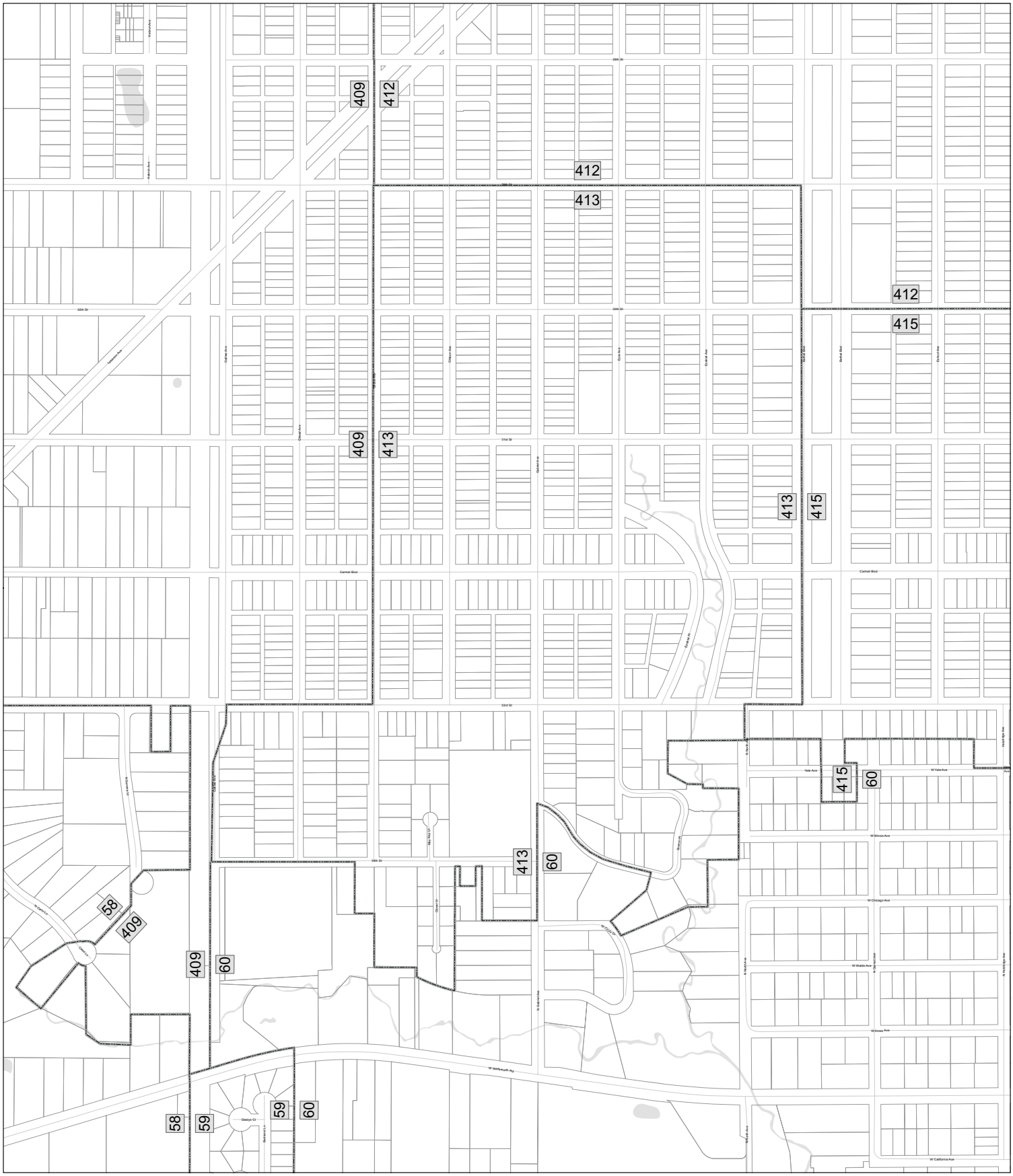
409
412
412
413
412
415
409
413
413
415
415
60
413
60
58
409
409
60
58
59
59
60
30th St
31st St
32nd St
34th St
Carmel Blvd
Grand Ave
Gilson Ave
Elm Ave
Elizabeth Ave
Rand Blvd
Grand Ave
Hawthorne Ave
Yale Ave
W Yale Ave
W Illinois Ave
W Chicago Ave
W Willow Ave
W Kansas Ave
W Washington Ave
W California Ave
N Gilson Ave
N Grand Ave
N Rand Blvd
N Hawthorne Ave
Glastyn Ct
Bertram Ln
Glastyn Ct
Glastyn Ln
Glastyn Ln
Glastyn Ln

Lake County Election Precinct 414

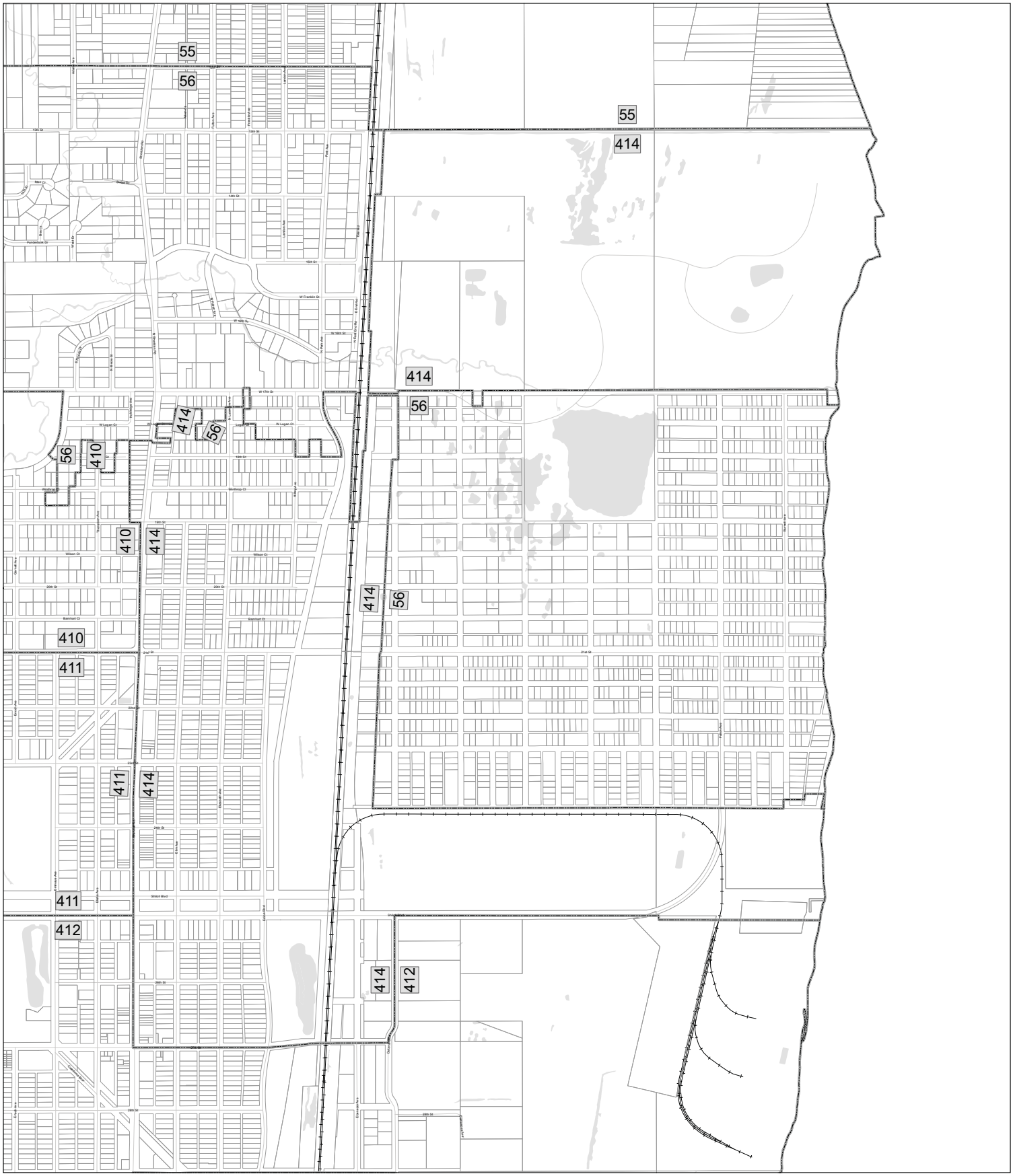

LakeCounty

Prepared By:
Lake County Dept. of Information Technology
GIS/Mapping Division
18 N County St
Waukegan IL 60085
(847) 377-2373

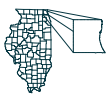

1 inch = 600 feet

123	Election Precincts		Railroads
	Election Precincts		Roads
	Parcels		Bodies of Water

15-0047

Lake County Election Precinct 415

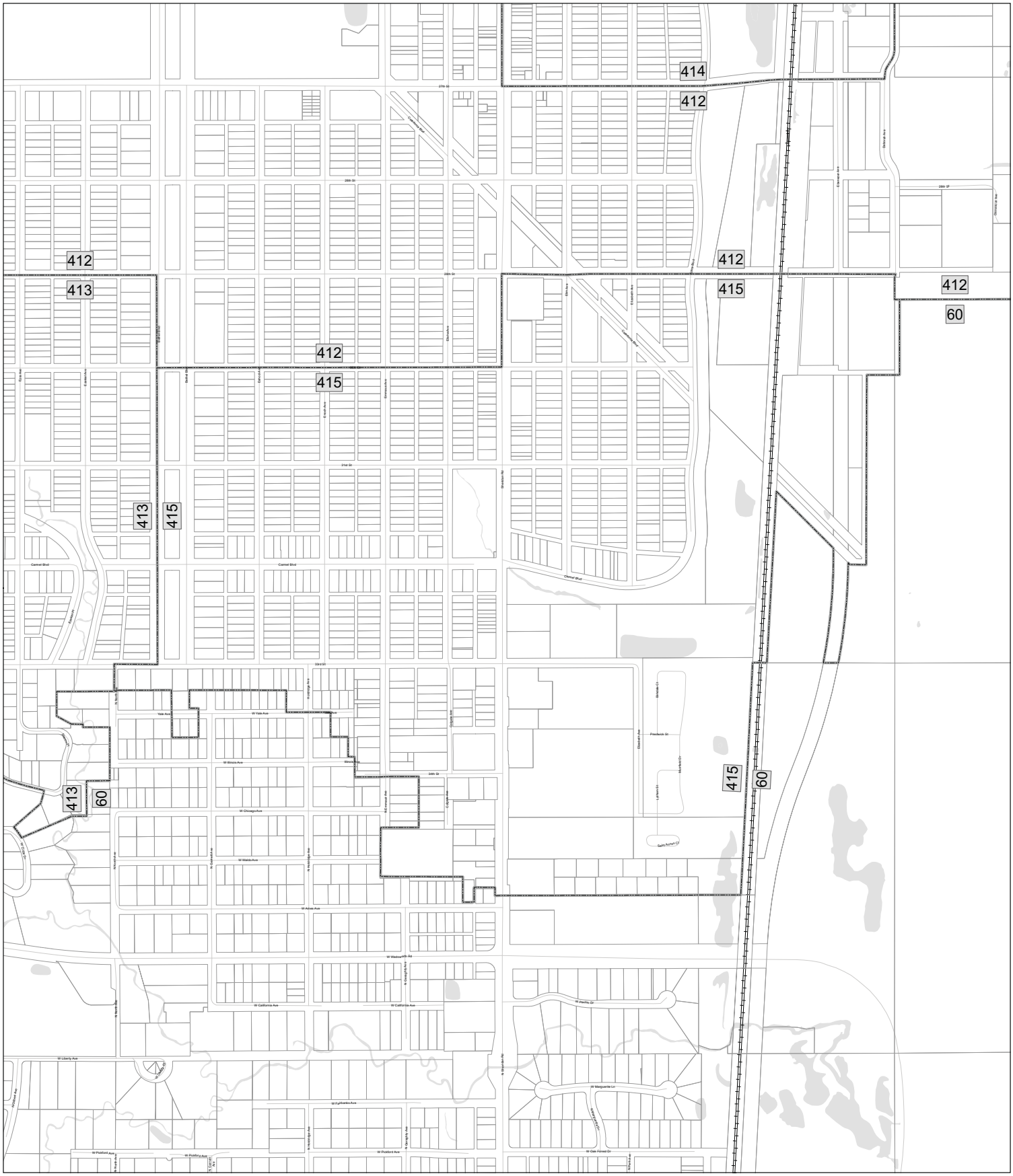

LakeCounty

Prepared By:
Lake County Dept. of Information Technology
GIS/Mapping Division
18 N County St
Waukegan IL 60085
(847) 377-2373

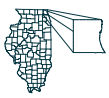

1 inch = 400 feet

123	Election Precincts		Railroads
	Election Precincts		Roads
	Parcels		Bodies of Water

15-0047