Election Precinct Map Book - State Representative District 62

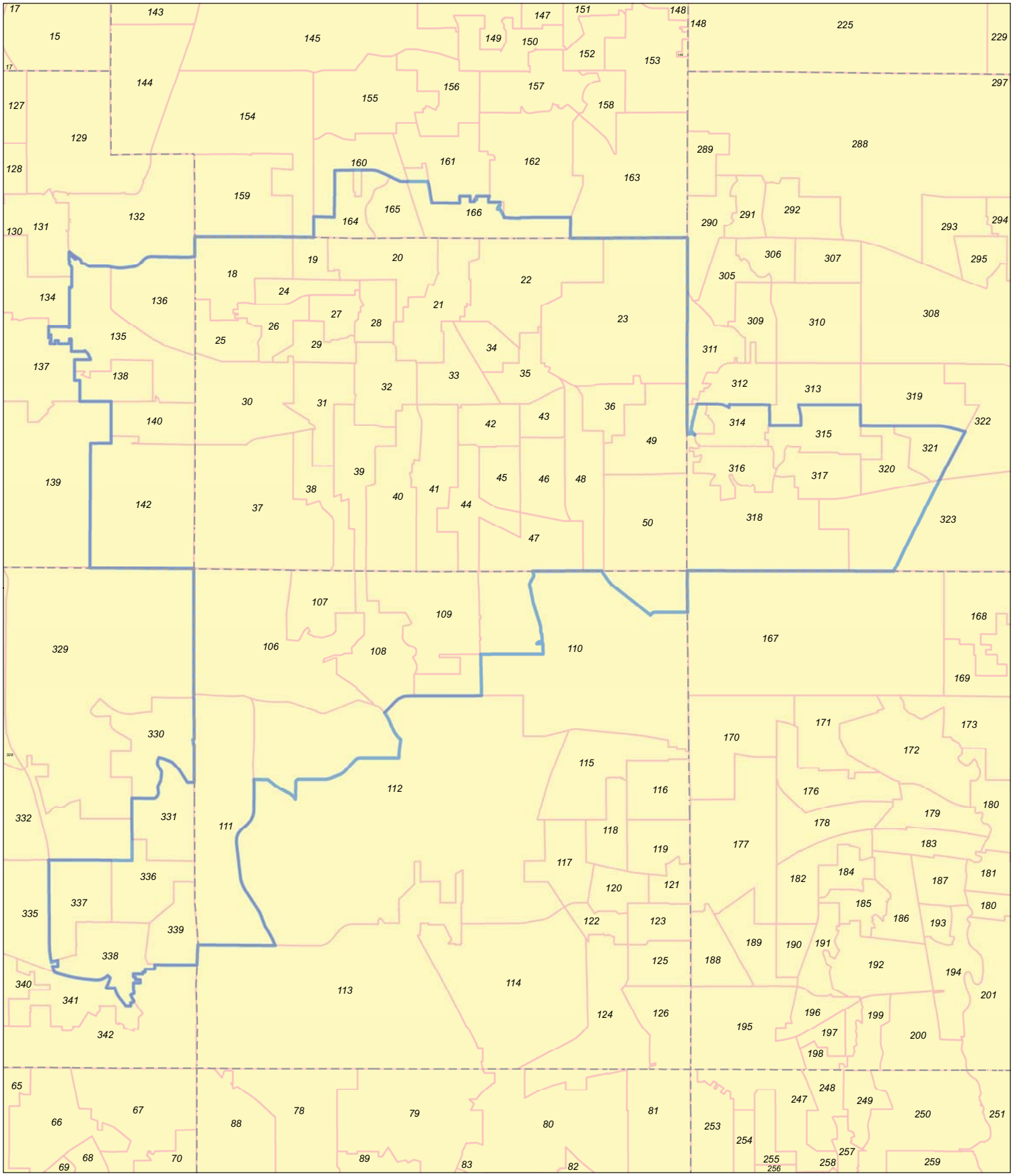

LakeCounty

Prepared By:
Lake County Dept. of Information Technology
GIS/Mapping Division
18 N County St
Waukegan IL 60085
(847) 377-2373

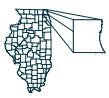

State Representative District

Townships

Election Precincts

Precincts may change after the publication of this map.
Contact the office of the Lake County Clerk at
(847) 377-2400 for current information.

Revised 2014

Lake County Election Precinct 18

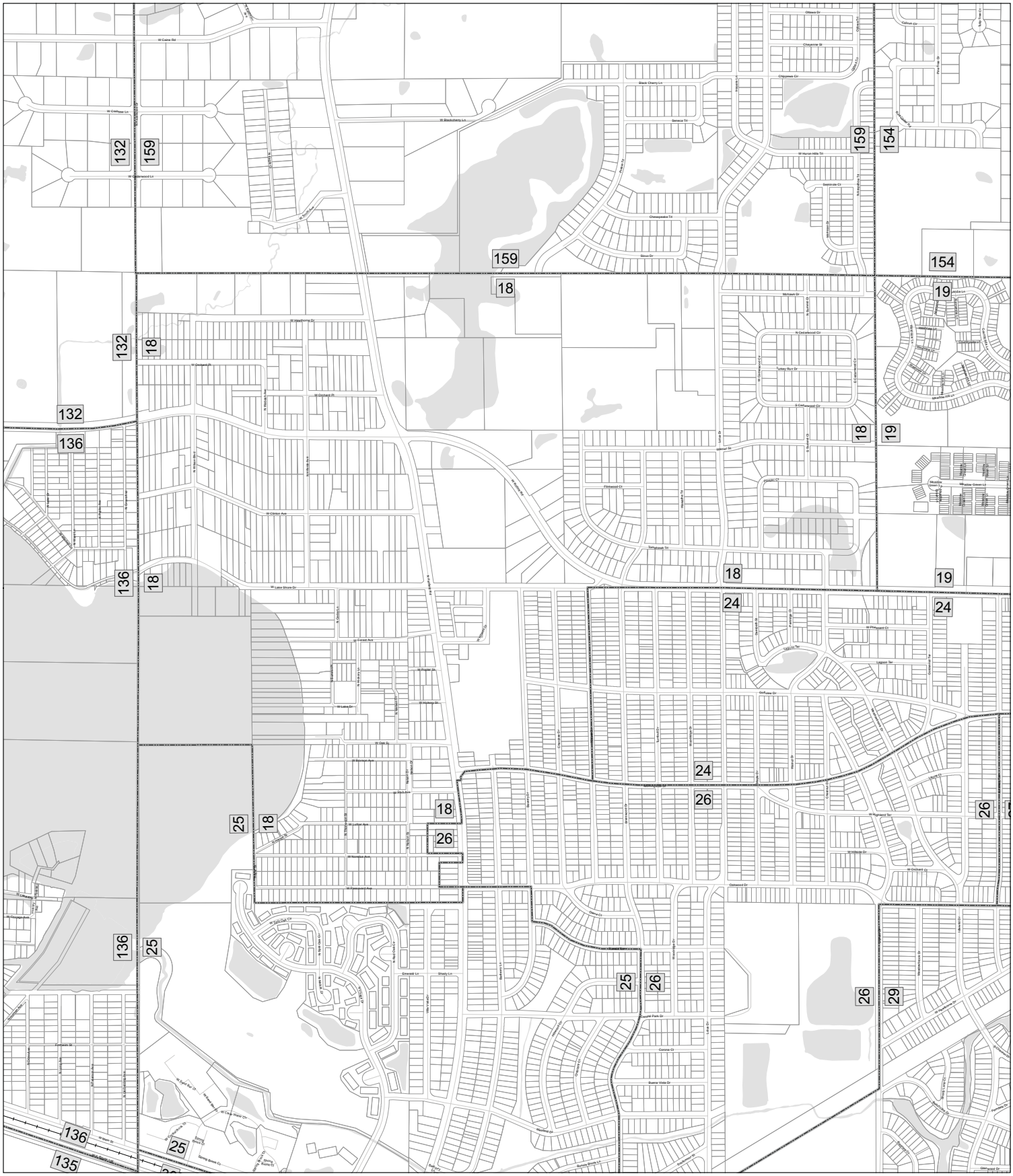

LakeCounty

Prepared By:
Lake County Dept. of Information Technology
GIS/Mapping Division
18 N County St
Waukegan IL 60085
(847) 377-2373

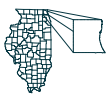

1 inch = 500 feet

123	Election Precincts		Railroads
	Election Precincts		Roads
	Parcels		Bodies of Water

15-0047

Lake County Election Precinct 19

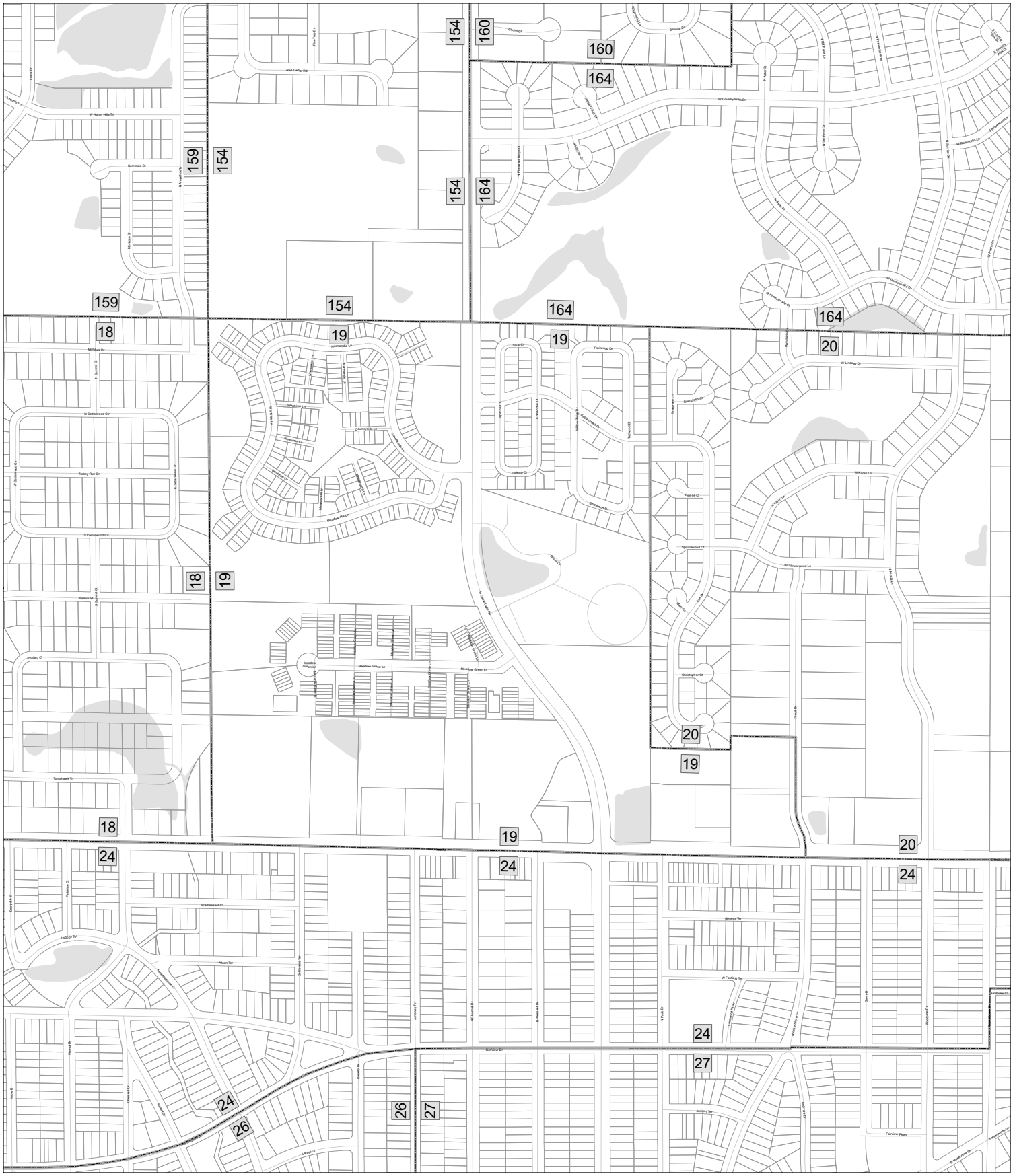
154
160
164
159
18
19
20
24
26
27
W Huron Hills Tr
Seminole Ct
Warner Dr
Monastery Dr
Red Cedar Rd
Pine Hill Dr
Closed Ct
Beverly Dr
W Country Way Dr
N Pheasant Run Dr
N Hill Dr
N Hill Pass Ct
N Hill Pass Dr
N Hill Ridge Ln
N Hill Ridge Dr
N Hill Ridge Ct
N Hill Ridge Cir
N Hill Ridge Pl

Lake County Election Precinct 20

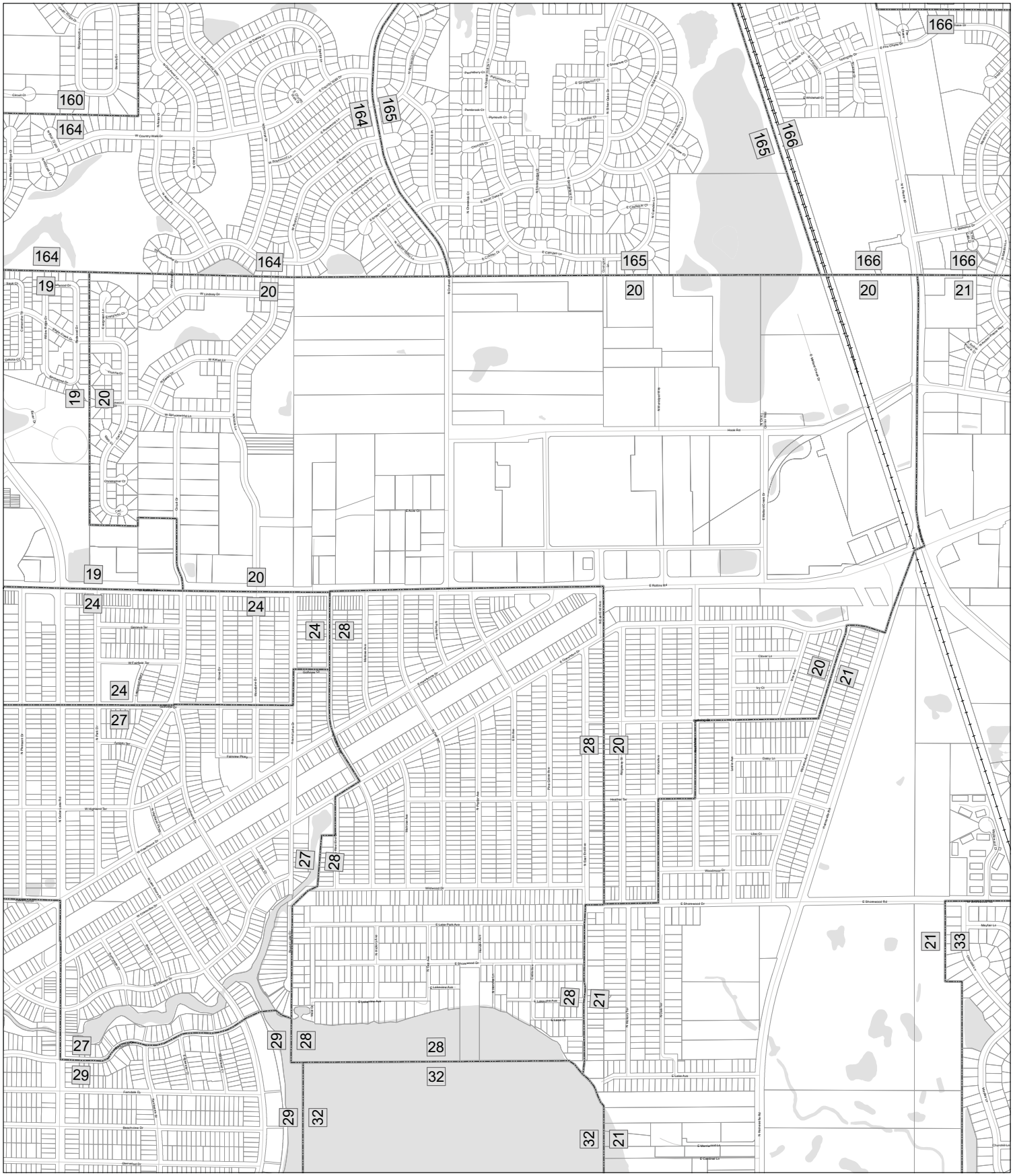

LakeCounty

Prepared By:
Lake County Dept. of Information Technology
GIS/Mapping Division
18 N County St
Waukegan IL 60085
(847) 377-2373

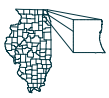

N
W E
S

1 inch = 500 feet

123	Election Precincts		Railroads
	Election Precincts		Roads
	Parcels		Bodies of Water

15-0047

Lake County Election Precinct 21

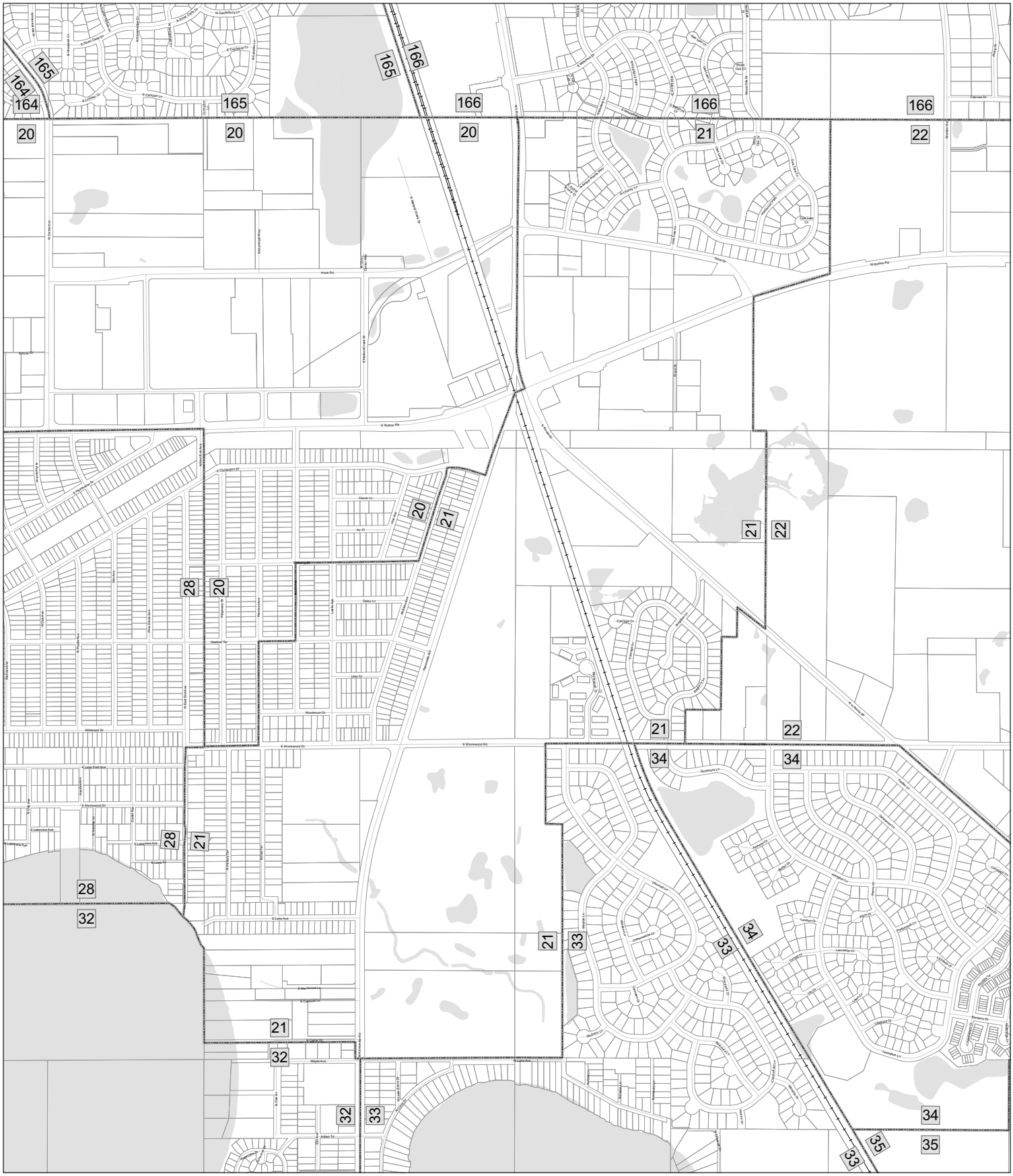
164
165
166
20
21
22
28
32
33
34
35
Hook Rd
E Rollins Rd
E Cunningham Dr
E Showwood Rd
E Lake Ave
Maple Ave
Hawthorne Rd
Milwaukee Ave
Wilson Rd
Hook Dr
W Rollins Rd
Wilderness Dr
Woodmoor Dr
Heather Ter
Daisy Ln
Clover Ln
Ivy Ct
Lilac Ct
Sycamore Ln
Cambridge Ln
Lakefair Cir
Lakeshore Dr
Lakeshore Ter
Lakeshore Cir
Lakeshore Ct
Lakeshore Pl
Lakeshore Way
Lakeshore Ln

Lake County Election Precinct 22

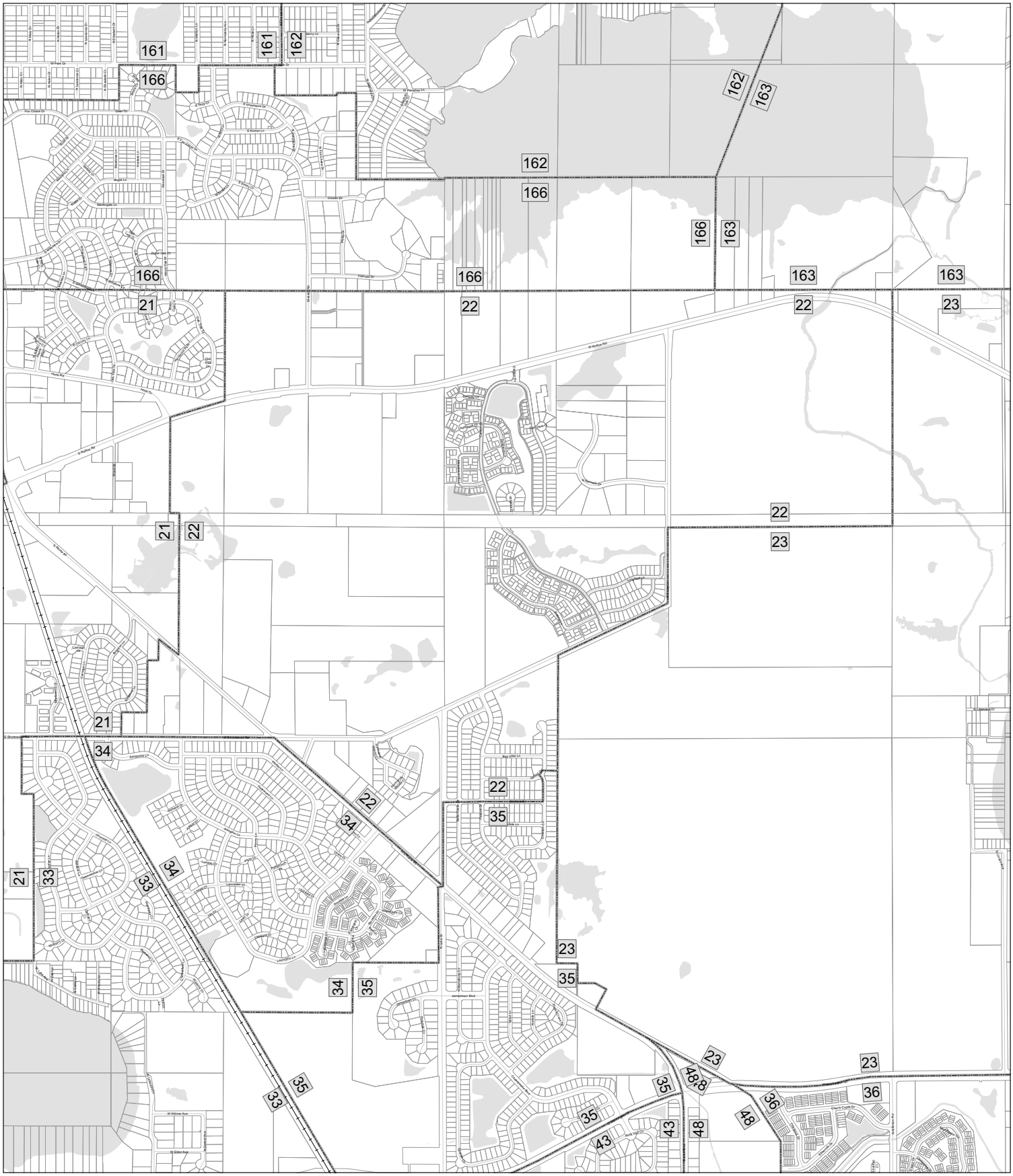

LakeCounty

Prepared By:
Lake County Dept. of Information Technology
GIS/Mapping Division
18 N County St
Waukegan IL 60085
(847) 377-2373

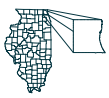

N
W E
S

1 inch = 700 feet

123	Election Precincts		Railroads
	Election Precincts		Roads
	Parcels		Bodies of Water

15-0047

Lake County Election Precinct 23

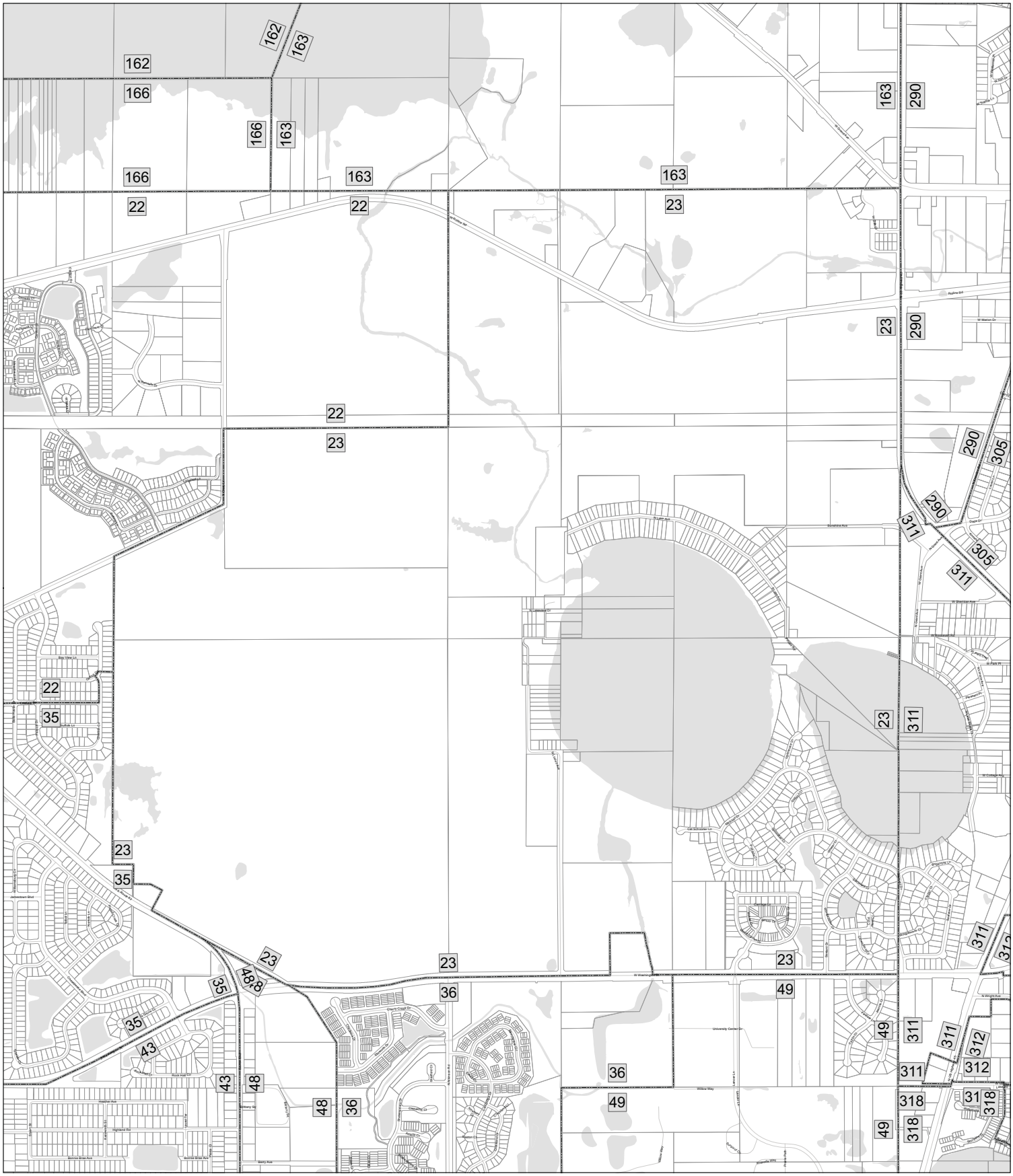

LakeCounty

Prepared By:
Lake County Dept. of Information Technology
GIS/Mapping Division
18 N County St
Waukegan IL 60085
(847) 377-2373

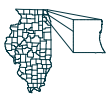

N
W E
S

1 inch = 700 feet

123	Election Precincts		Railroads
	Election Precincts		Roads
	Parcels		Bodies of Water

15-0047

Lake County Election Precinct 24

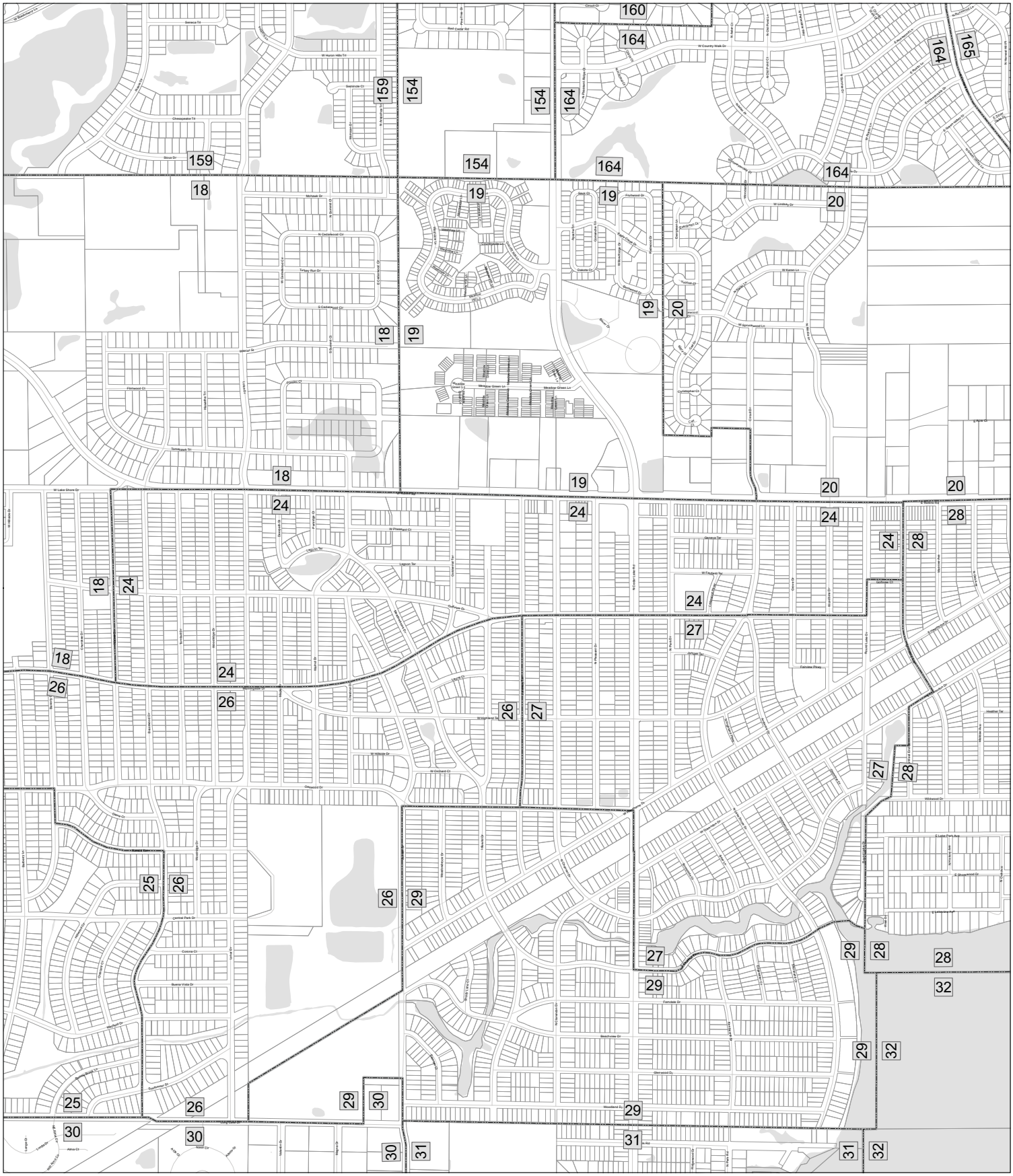

LakeCounty

Prepared By:
Lake County Dept. of Information Technology
GIS/Mapping Division
18 N County St
Waukegan IL 60085
(847) 377-2373

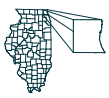

N
W E
S

1 inch = 500 feet

123	Election Precincts		Railroads
	Election Precincts		Roads
	Parcels		Bodies of Water

15-0047

Lake County Election Precinct 25

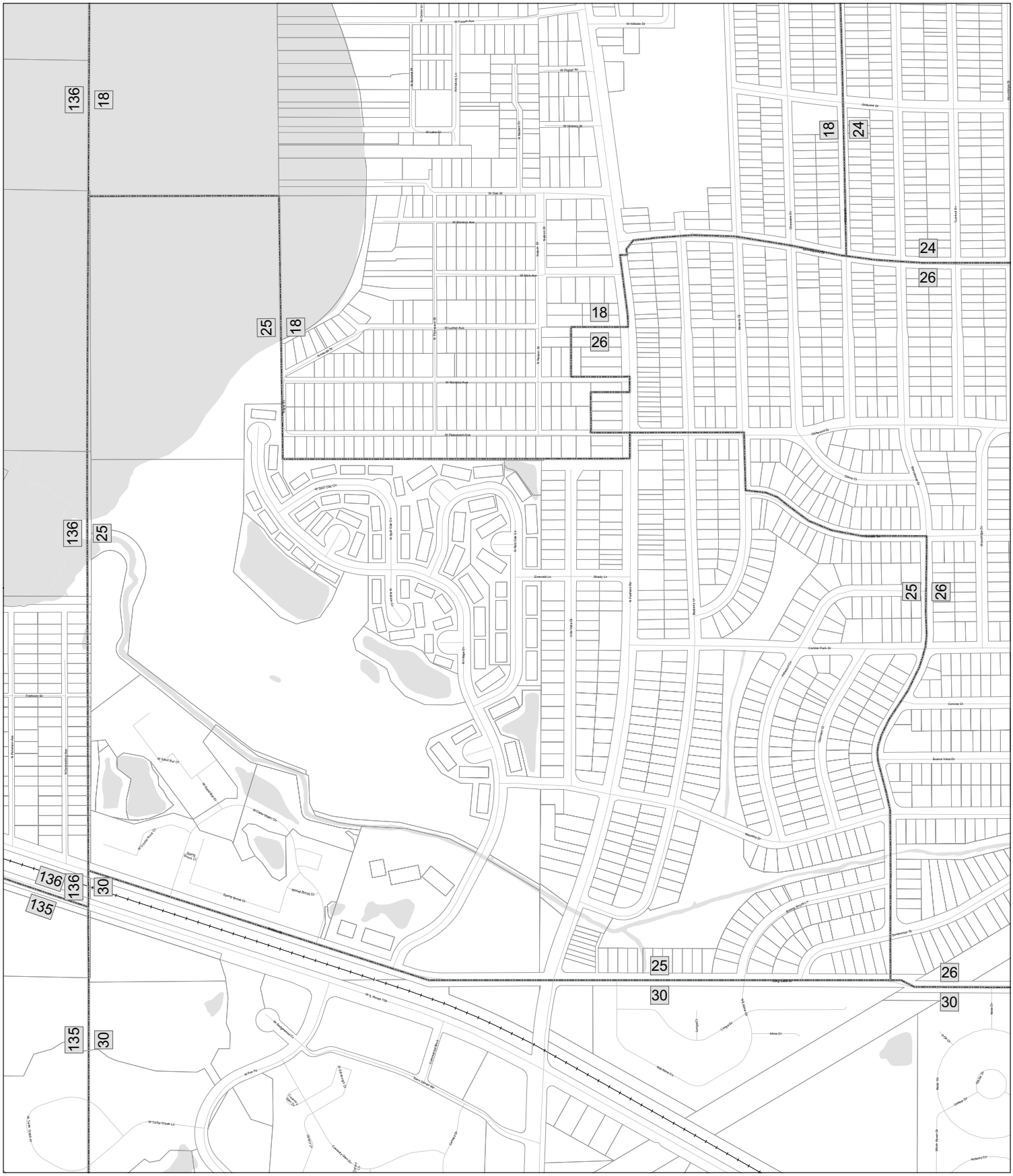

LakeCounty

Prepared By:
Lake County Dept. of Information Technology
GIS/Mapping Division
18 N County St
Waukegan IL 60085
(847) 377-2373

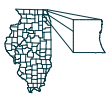

1 inch = 300 feet

123 Election Precincts

Election Precincts

Parcels

Railroads

Roads

Bodies of Water

15-0047

Lake County Election Precinct 26

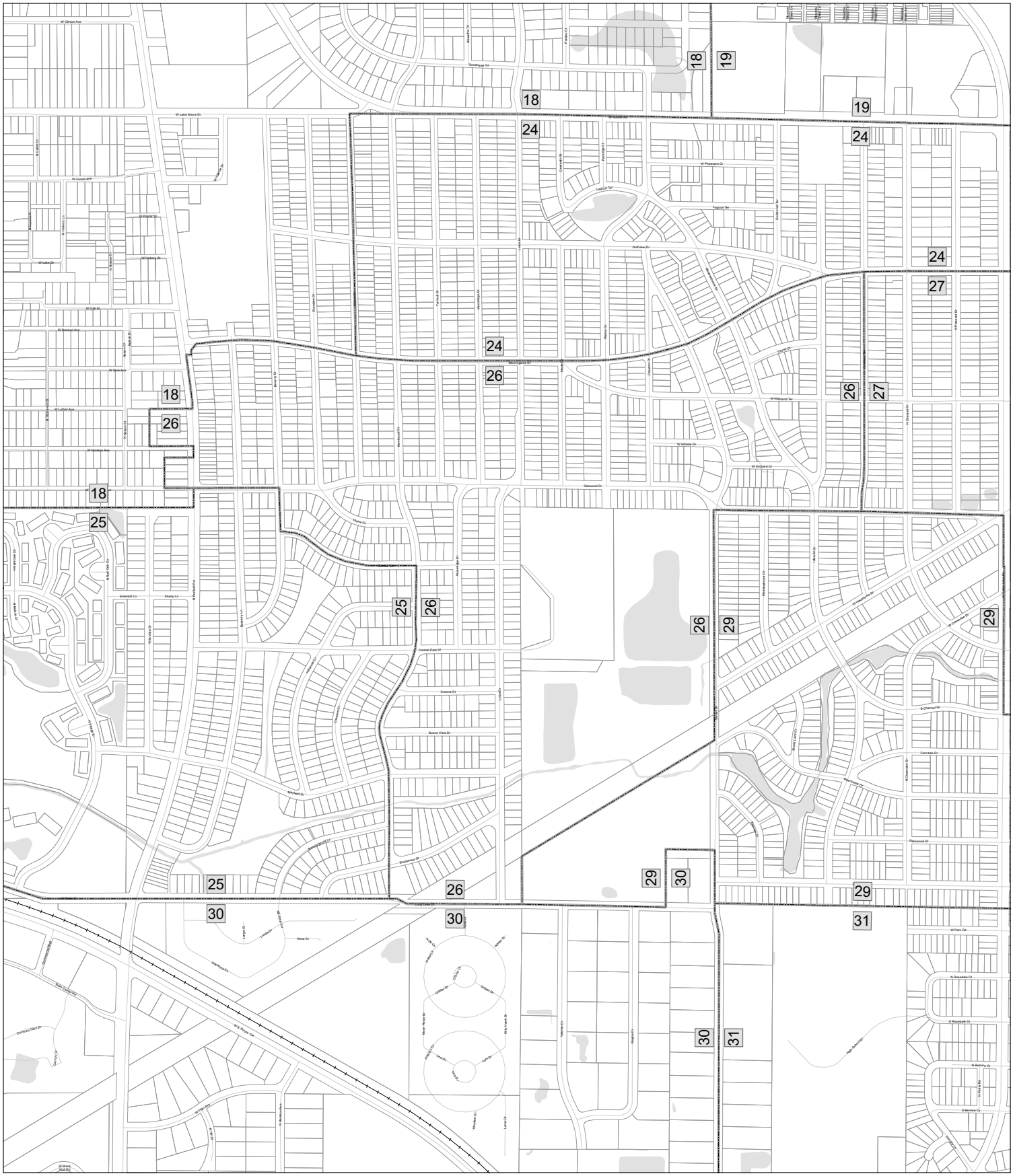
18
19
24
27
26
25
29
30
31
W Clinton Ave
W Lake Shore Dr
W Grand Ave
W Lake Dr
W Oak St
W Sheridan Ave
W Sixth Ave
W Lutzke Ave
W Nicholas Ave
W Hillside Dr
W Orchard Ct
Oakwood Dr
Olive Ct
Grove Ln
Shady Ln
Central Park Dr
Cocoa Ct
Buena Vista Dr
Mayfield Dr
Sherwood Ln
Shadowood Dr
W Park Rd
N Rosedale Ct
S Rosedale Ct
N Berthe Ct
S Berthe Ct
Ferndale Dr
Renwood Dr
S Chenoa Dr
Meadowood Dr
Hillcrest Dr
W Hawthorne Dr
Cornelia Ct
Lenox Dr
Alma Ct
W Hoag Dr
W Shore Dr
Cornelia Dr
Tenny Dr
N Tyler St
N Hendricks Ln
Curtis St
W Black Wolf Dr
Sam Cronkright Rd
Lake Shore Rd
Tomahawk Trl
Hawthorne Ln
Pinkes Ct
Pleasant Ct
Lagoon Ter
Golfview Dr
Meadowood Dr
Hillcrest Dr
Cherry Ln
Cherry Ln
Cherry Ln
Lewis Dr
Hawthorne Dr
Hawthorne Dr
Hawthorne

Lake County Election Precinct 27

19
20
24
28
26
27
29
32
W Highland Ter
Highland Dr
Oakwood Dr
Fairmont Dr
Fairmont Ct
Fairmont Pl
Fairmont Ln
Fairmont Cir
Fairmont Way
Fairmont Ave
Fairmont Rd
Fairmont Blvd
Fairmont Pkwy
Fairmont Ter
Fairmont Sq
Fairmont Trl
Fairmont Hwy
Fairmont Tpk
Fairmont Xing
Fairmont Xrd
Fairmont Xway
Fairmont Xave
Fairmont Xrd
Fairmont Xblvd
Fairmont Xpkwy
Fairmont Xter
Fairmont Xsq
Fairmont Xtrl
Fairmont Xhwy
Fairmont Xtpk
Fairmont Xxing
Fairmont Xxrd
Fairmont Xxway
Fairmont Xxave
Fairmont Xxrd
Fairmont Xxblvd
Fairmont Xxpkwy
Fairmont Xxter
Fairmont Xxsq
Fairmont Xxtrl
Fairmont Xxhwy
Fairmont Xxtpk
Fairmont Xxxing
Fairmont Xxxrd
Fairmont Xxxway
Fairmont Xxxave
Fairmont Xxxrd
Fairmont Xxxblvd
Fairmont Xxxpkwy
Fairmont Xxxter
Fairmont Xxxsq
Fairmont Xxxtrl
Fairmont Xxxhwy
Fairmont Xxxtpk
Fairmont Xxxxing
Fairmont Xxxxrd
Fairmont Xxxxway
Fairmont Xxxxave
Fairmont Xxxxrd
Fairmont Xxxxblvd
Fairmont Xxxxpkwy
Fairmont Xxxxter
Fairmont Xxxxsq
Fairmont Xxxxtrl
Fairmont Xxxxhwy
Fairmont Xxxxtpk
Fairmont Xxxxxing
Fairmont Xxxxxrd
Fairmont Xxxxxway
Fairmont Xxxxxave
Fairmont Xxxxxrd
Fairmont Xxxxxblvd
Fairmont Xxxxxpkwy
Fairmont Xxxxxter
Fairmont Xxxxxsq
Fairmont Xxxxxtrl
Fairmont Xxxxxhwy
Fairmont Xxxxxtpk
Fairmont Xxxxxxing
Fairmont Xxxxxxrd
Fairmont Xxxxxxway
Fairmont Xxxxxxave
Fairmont Xxxxxxrd
Fairmont Xxxxxxblvd
Fairmont Xxxxxxpkwy
Fairmont Xxxxxxter
Fairmont Xxxxxxsq
Fairmont Xxxxxxtrl
Fairmont Xxxxxxhwy
Fairmont Xxxxxxtpk
Fairmont Xxxxxxxing
Fairmont Xxxxxxxrd
Fairmont Xxxxxxxway
Fairmont Xxxxxxxave
Fairmont Xxxxxxxrd
Fairmont Xxxxxxxblvd
Fairmont Xxxxxxxpkwy
Fairmont Xxxxxxxter
Fairmont Xxxxxxxsq
Fairmont Xxxxxxxtrl
Fairmont Xxxxxxxhwy
Fairmont Xxxxxxxtpk
Fairmont Xxxxxxxxing
Fairmont Xxxxxxxxrd
Fairmont Xxxxxxxxway
Fairmont Xxxxxxxxave
Fairmont Xxxxxxxxrd
Fairmont Xxxxxxxxblvd
Fairmont Xxxxxxxxpkwy
Fairmont Xxxxxxxxter
Fairmont Xxxxxxxxsq
Fairmont Xxxxxxxxtrl
Fairmont Xxxxxxxxhwy
Fairmont Xxxxxxxxtpk
Fairmont Xxxxxxxxxing
Fairmont Xxxxxxxxxrd
Fairmont Xxxxxxxxxway
Fairmont Xxxxxxxxxave
Fairmont Xxxxxxxxxrd
Fairmont Xxxxxxxxxblvd
Fairmont Xxxxxxxxxpkwy
Fairmont Xxxxxxxxxter
Fairmont Xxxxxxxxxsq
Fairmont Xxxxxxxxxtrl
Fairmont Xxxxxxxxxhwy
Fairmont Xxxxxxxxxtpk
Fairmont Xxxxxxxxxxing
Fairmont Xxxxxxxxxxrd
Fairmont Xxxxxxxxxxway
Fairmont Xxxxxxxxxxave
Fairmont Xxxxxxxxxxrd
Fairmont Xxxxxxxxxxblvd
Fairmont Xxxxxxxxxxpkwy
Fairmont Xxxxxxxxxxter
Fairmont Xxxxxxxxxxsq
Fairmont Xxxxxxxxxxtrl
Fairmont Xxxxxxxxxxhwy
Fairmont Xxxxxxxxxxtpk
Fairmont Xxxxxxxxxxxing
Fairmont Xxxxxxxxxxxrd
Fairmont Xxxxxxxxxxxway
Fairmont Xxxxxxxxxxxave
Fairmont Xxxxxxxxxxxrd
Fairmont Xxxxxxxxxxxblvd
Fairmont Xxxxxxxxxxxpkwy
Fairmont Xxxxxxxxxxxter
Fairmont Xxxxxxxxxxxsq
Fairmont Xxxxxxxxxxxtrl
Fairmont Xxxxxxxxxxxhwy
Fairmont Xxxxxxxxxxxtpk
Fairmont Xxxxxxxxxxxxing
Fairmont Xxxxxxxxxxxxrd
Fairmont Xxxxxxxxxxxxway
Fairmont Xxxxxxxxxxxxave
Fairmont Xxxxxxxxxxxxrd
Fairmont Xxxxxxxxxxxxblvd
Fairmont Xxxxxxxxxxxxpkwy
Fairmont Xxxxxxxxxxxxter
Fairmont Xxxxxxxxxxxxsq
Fairmont Xxxxxxxxxxxxtrl
Fairmont Xxxxxxxxxxxxhwy
Fairmont Xxxxxxxxxxxxtpk
Fairmont Xxxxxxxxxxxxxing
Fairmont Xxxxxxxxxxxxxrd
Fairmont Xxxxxxxxxxxxxway
Fairmont Xxxxxxxxxxxxxave
Fairmont Xxxxxxxxxxxxxrd
Fairmont Xxxxxxxxxxxxxblvd
Fairmont Xxxxxxxxxxxxxpkwy
Fairmont Xxxxxxxxxxxxxter
Fairmont Xxxxxxxxxxxxxsq
Fairmont Xxxxxxxxxxxxxtrl
Fairmont Xxxxxxxxxxxxxhwy
Fairmont Xxxxxxxxxxxxxtpk
Fairmont Xxxxxxxxxxxxxxing
Fairmont Xxxxxxxxxxxxxxrd
Fairmont Xxxxxxxxxxxxxxway
Fairmont Xxxxxxxxxxxxxxave
Fairmont Xxxxxxxxxxxxxxrd
Fairmont Xxxxxxxxxxxxxxblvd
Fairmont Xxxxxxxxxxxxxxpkwy
Fairmont Xxxxxxxxxxxxxxter
Fairmont Xxxxxxxxxxxxxxsq
Fairmont Xxxxxxxxxxxxxxtrl
Fairmont Xxxxxxxxxxxxxxhwy
Fairmont Xxxxxxxxxxxxxxtpk
Fairmont Xxxxxxxxxxxxxxxing
Fairmont Xxxxxxxxxxxxxxxrd
Fairmont Xxxxxxxxxxxxxxxway
Fairmont Xxxxxxxxxxxxxxxave
Fairmont Xxxxxxxxxxxxxxxrd
Fairmont Xxxxxxxxxxxxxxxblvd
Fairmont Xxxxxxxxxxxxxxxpkwy
Fairmont Xxxxxxxxxxxxxxxter
Fairmont Xxxxxxxxxxxxxxxsq
Fairmont Xxxxxxxxxxxxxxxtrl
Fairmont Xxxxxxxxxxxxxxxhwy
Fairmont Xxxxxxxxxxxxxxxtpk
Fairmont Xxxxxxxxxxxxxxxxing
Fairmont Xxxxxxxxxxxxxxxxrd
Fairmont Xxxxxxxxxxxxxxxxway
Fairmont Xxxxxxxxxxxxxxxxave
Fairmont Xxxxxxxxxxxxxxxxrd
Fairmont Xxxxxxxxxxxxxxxxblvd
Fairmont Xxxxxxxxxxxxxxxxpkwy
Fairmont Xxxxxxxxxxxxxxxxter
Fairmont Xxxxxxxxxxxxxxxxsq
Fairmont Xxxxxxxxxxxxxxxxtrl
Fairmont Xxxxxxxxxxxxxxxxhwy
Fairmont Xxxxxxxxxxxxxxxxtpk
Fairmont Xxxxxxxxxxxxxxxxxing
Fairmont Xxxxxxxxxxxxxxxxxrd
Fairmont Xxxxxxxxxxxxxxxxxway
Fairmont Xxxxxxxxxxxxxxxxxave
Fairmont Xxxxxxxxxxxxxxxxxrd
Fairmont Xxxxxxxxxxxxxxxxxblvd
Fairmont Xxxxxxxxxxxxxxxxxpkwy
Fairmont Xxxxxxxxxxxxxxxxxter
Fairmont Xxxxxxxxxxxxxxxxxsq
Fairmont Xxxxxxxxxxxxxxxxxtrl
Fairmont Xxxxxxxxxxxxxxxxxhwy
Fairmont Xxxxxxxxxxxxxxxxxtpk
Fairmont Xxxxxxxxxxxxxxxxxxing
Fairmont Xxxxxxxxxxxxxxxxxxrd
Fairmont Xxxxxxxxxxxxxxxxxxway
Fairmont Xxxxxxxxxxxxxxxxxxave
Fairmont Xxxxxxxxxxxxxxxxxxrd
Fairmont Xxxxxxxxxxxxxxxxxxblvd
Fairmont Xxxxxxxxxxxxxxxxxxpkwy
Fairmont Xxxxxxxxxxxxxxxxxxter
Fairmont Xxxxxxxxxxxxxxxxxxsq
Fairmont Xxxxxxxxxxxxxxxxxxtrl
Fairmont Xxxxxxxxxxxxxxxxxxhwy
Fairmont Xxxxxxxxxxxxxxxxxxtpk
Fairmont Xxxxxxxxxxxxxxxxxxxing
Fairmont Xxxxxxxxxxxxxxxxxxxrd
Fairmont Xxxxxxxxxxxxxxxxxxxway
Fairmont Xxxxxxxxxxxxxxxxxxxave
Fairmont Xxxxxxxxxxxxxxxxxxxrd
Fairmont Xxxxxxxxxxxxxxxxxxxblvd
Fairmont Xxxxxxxxxxxxxxxxxxxpkwy
Fairmont Xxxxxxxxxxxxxxxxxxxter
Fairmont Xxxxxxxxxxxxxxxxxxxsq
Fairmont Xxxxxxxxxxxxxxxxxxxtrl
Fairmont Xxxxxxxxxxxxxxxxxxxhwy
Fairmont Xxxxxxxxxxxxxxxxxxxtpk
Fairmont Xxxxxxxxxxxxxxxxxxxxing
Fairmont Xx

Lake County Election Precinct 28

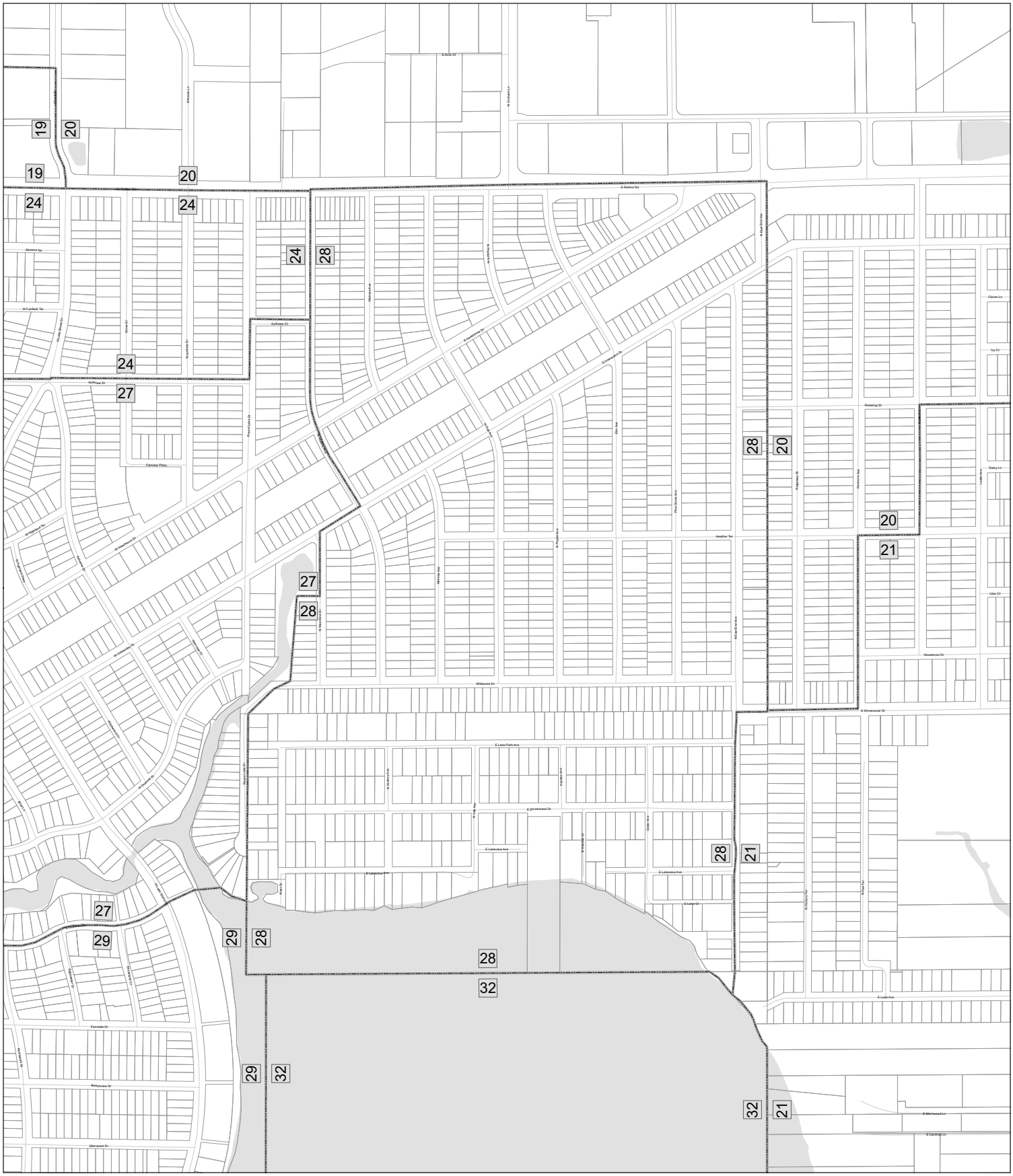

LakeCounty

Prepared By:
Lake County Dept. of Information Technology
GIS/Mapping Division
18 N County St
Waukegan IL 60085
(847) 377-2373

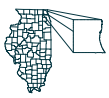

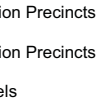

1 inch = 300 feet

123	Election Precincts		Railroads
	Election Precincts		Roads
	Parcels		Bodies of Water

15-0047

Lake County Election Precinct 29

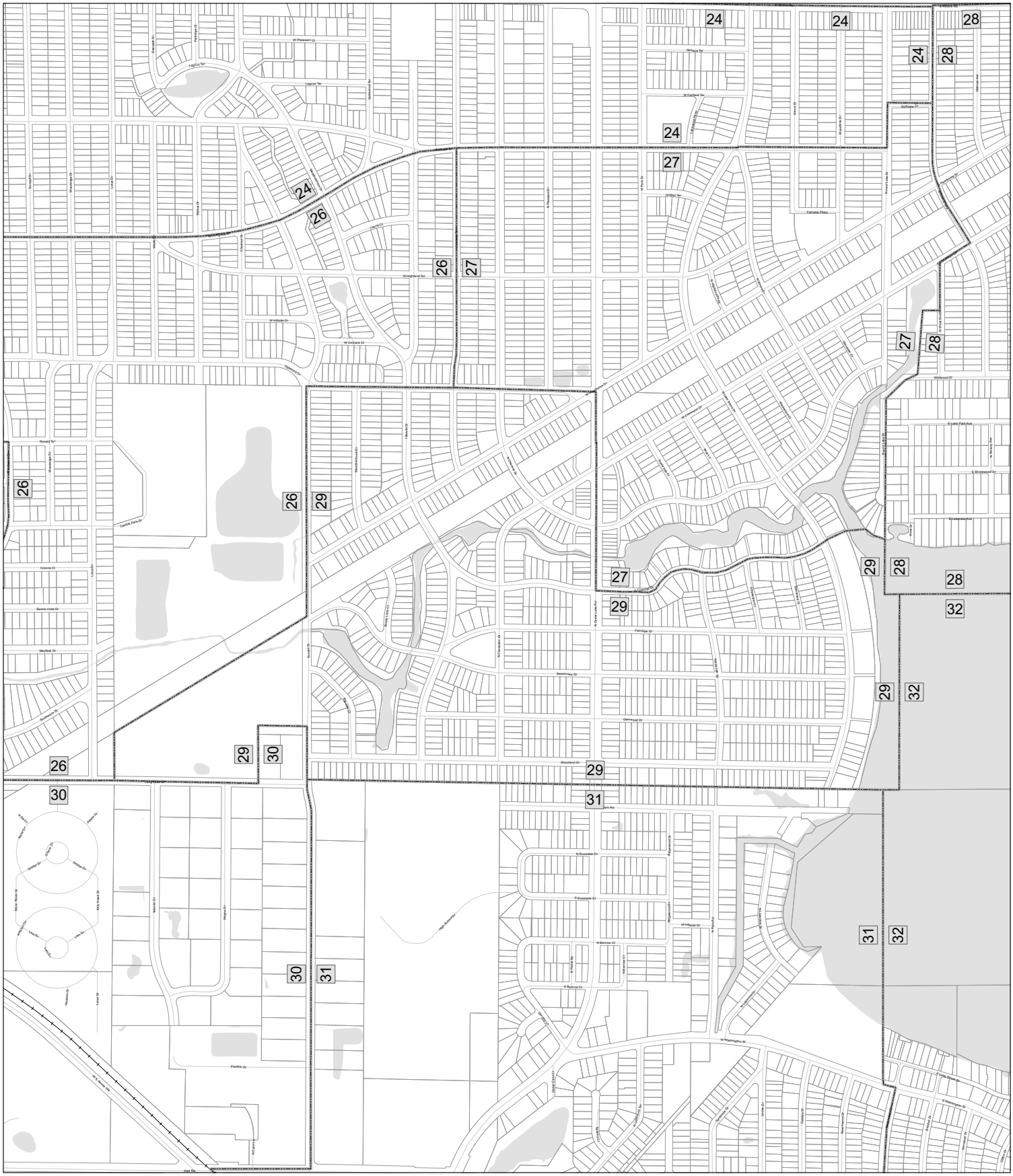

LakeCounty

Prepared By:
Lake County Dept. of Information Technology
GIS/Mapping Division
18 N County St
Waukegan IL 60085
(847) 377-2373

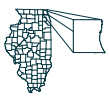

N
W E
S

1 inch = 400 feet

123	Election Precincts		Railroads
	Election Precincts		Roads
	Parcels		Bodies of Water

15-0047

Lake County Election Precinct 30

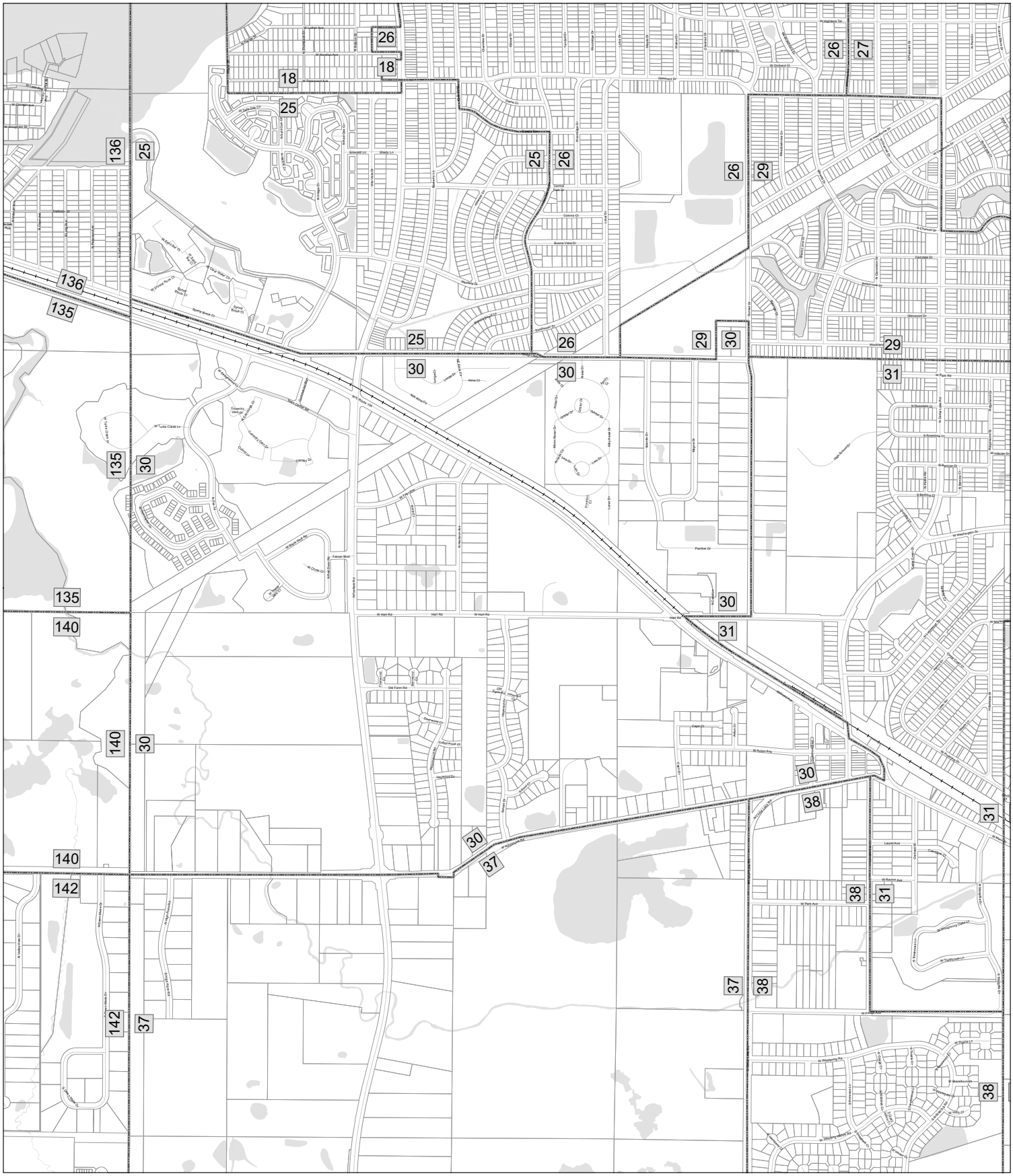

LakeCounty

Prepared By:
Lake County Dept. of Information Technology
GIS/Mapping Division
18 N County St
Waukegan IL 60085
(847) 377-2373

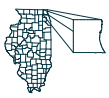

1 inch = 600 feet

123 Election Precincts

Election Precincts

Parcels

Railroads

Roads

Bodies of Water

15-0047

Lake County Election Precinct 31

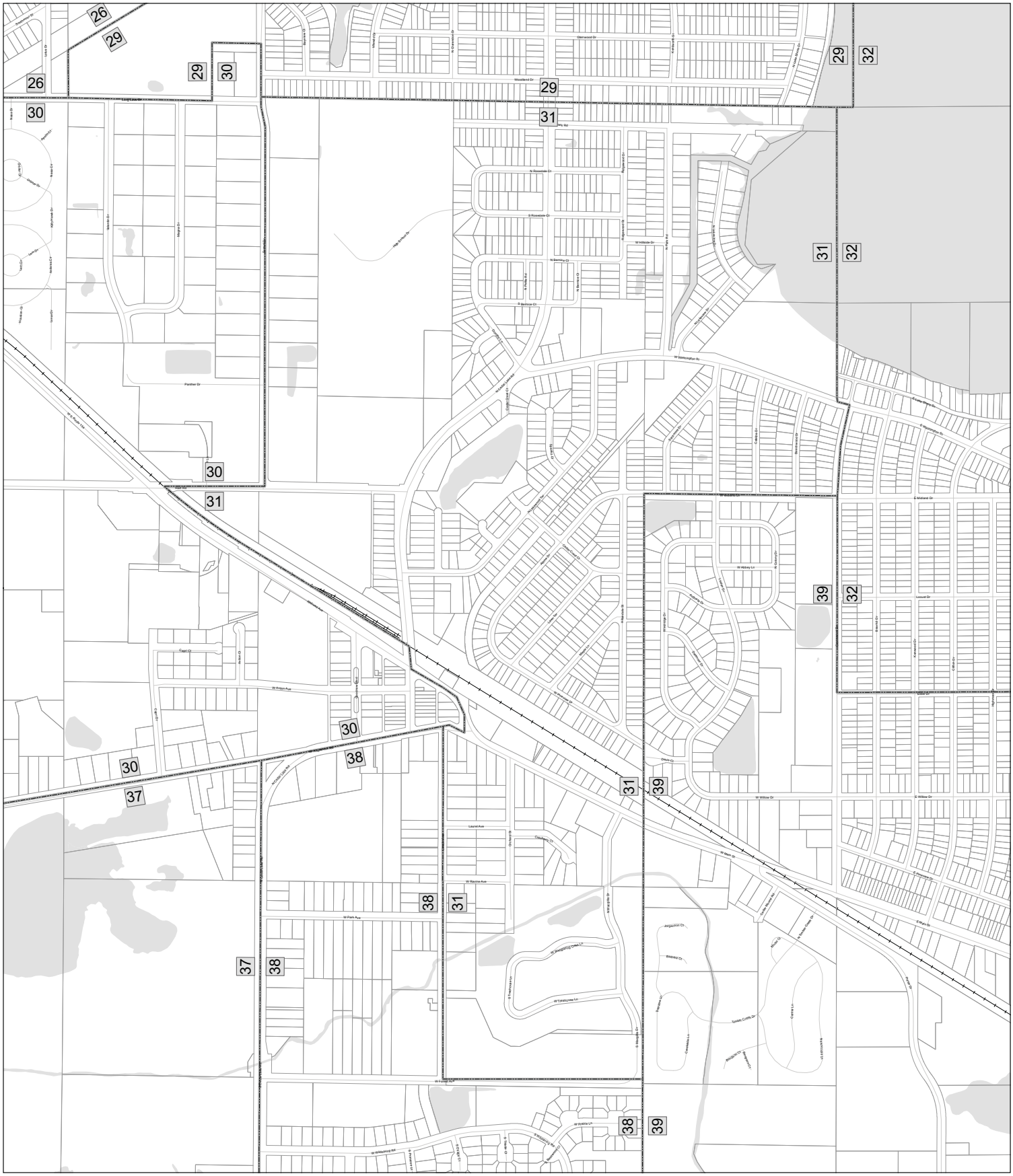
26
29
30
31
32
39
37
38
Woodland Dr
Glenwood Dr
N Rosedale Dr
S Rosedale Ct
W Hillside Dr
N Sterling Ct
N Nevins Ct
N Hale Ln
W Washington St
Panther Dr
W Prairie Ln
W Antioch Ave
Capri Ct
Laurel Ave
Orchard St
Osborne Ct
W Sauce Ave
W Park Ave
W Main St
E Main St
W Willow Dr
E Willow Dr
W Abbey Ln
E Midland Dr
Louisiana Dr
Kenwood Dr
Gilbert Dr
Hawthorne Dr
Hawthorne Ln
Hawthorne Ct
Hawthorne Cir
Hawthorne Pl
Hawthorne Pkwy
Hawthorne Sq
Hawthorne Ter
Hawthorne Wy
Hawthorne Xing
Hawthorne Blvd

Lake County Election Precinct 32

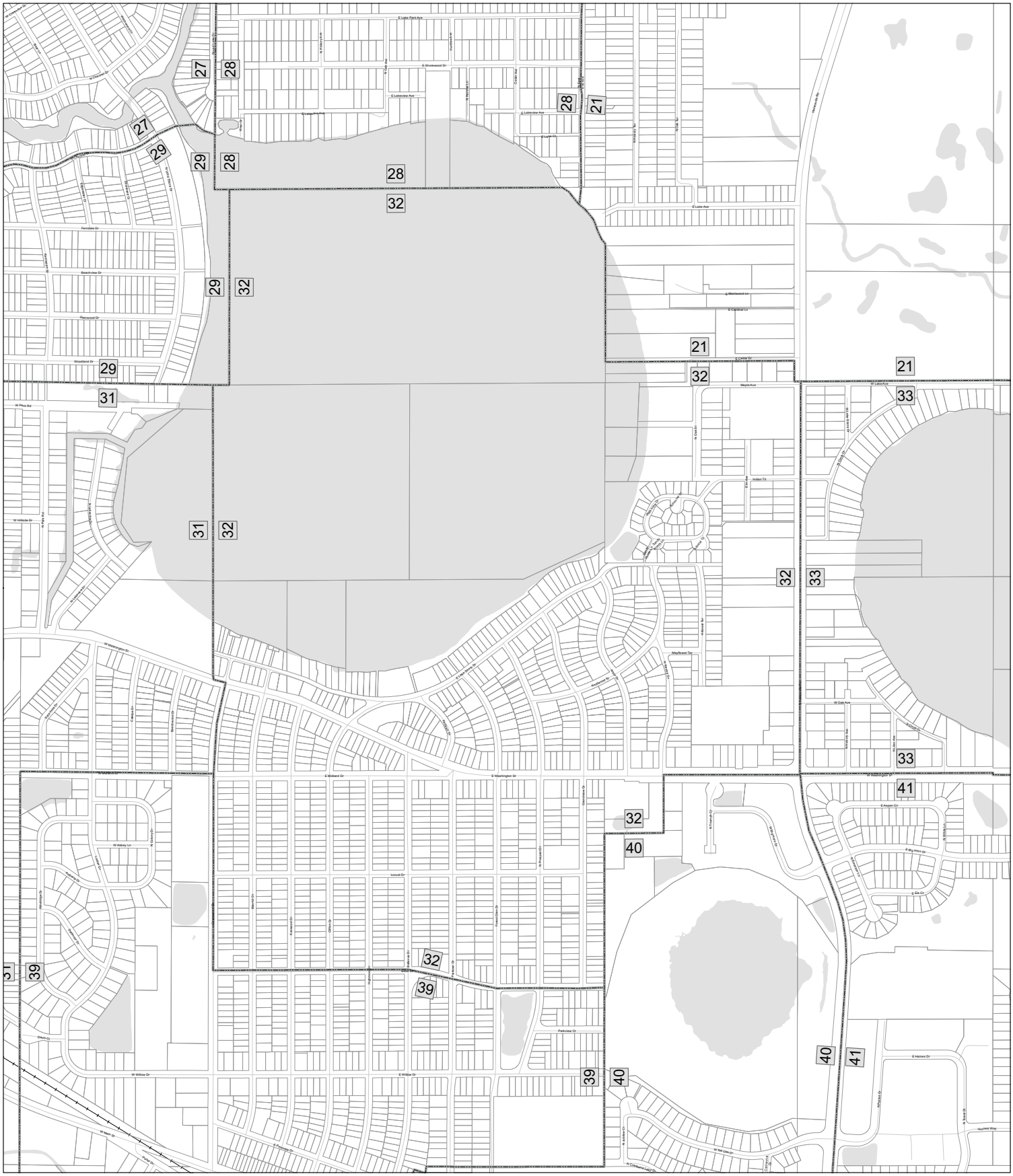
27
28
29
31
32
33
21
39
40
41
E Lake Park Ave
E Shorewood Dr
E Lakeview Ave
E Lake Ave
E Lake Cir
Fernclare Dr
Beachview Dr
Renwood Dr
Woodland Dr
W Pine Rd
W Hillside Dr
E Merlewood Ln
E Capitol Ln
E Cedar Dr
Maple Ave
E Lake Ave
N Oak St
Indian Trl
E Elm Ave
Maplewood Ln
Hickory Dr
Walnut Dr
Pine Dr
Cedar Dr
Oak Dr
Elm Dr

Lake County Election Precinct 33

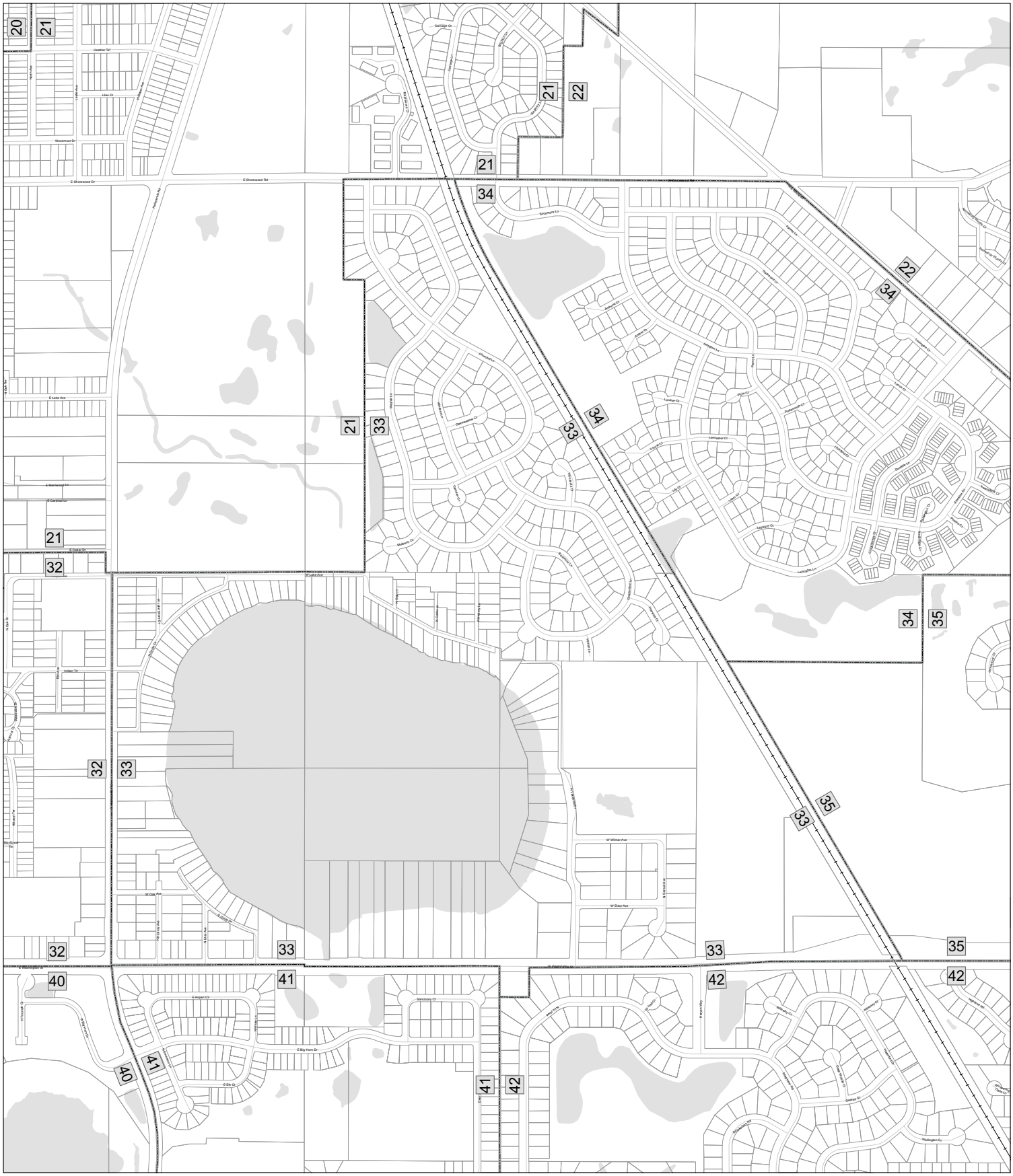
20
21
22
32
33
34
35
40
41
42
E Shorewood Rd
E Lake Ave
W Oak Ave
W Elder Ave
W Wilmar Ave
E Big Horn Dr
E Aspen Cir
Sanctuary Ct
Washington Ct
Sycamore Ln
Carriage Ct
Woodmoor Dr
Heather Tr
Lisa Ct
Indian Tr
Mayflower Tr
Hawthorne Ln
Lexington Ln
Leicester Ln
Hampton Ln
Pine Ct
Oakwood Ln
Cypress Ln
Chestnut Ln
Cypresswood Dr
Mulberry Ct
Hickory Ln
Ridgewood Ln
Oak Ln
Elm Ln
Maple Ln
Walnut Ln
Hawthorne Ln
Hawthorne Ct
Hawthorne Dr
Hawthorne Rd

Lake County Election Precinct 34

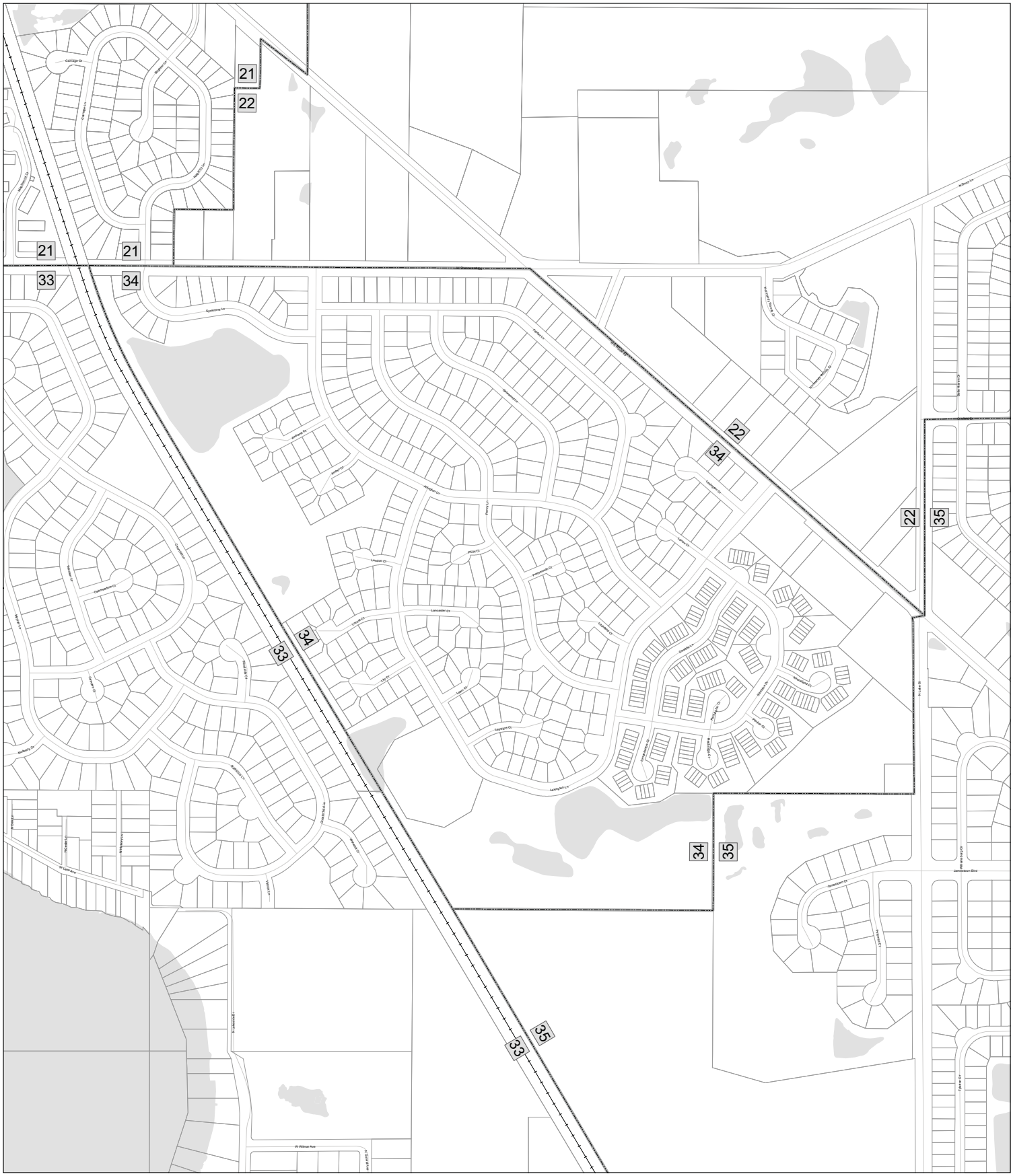
21
22
21
21
33
34
22
34
22
35
34
33
34
35
33
35
33
Carriage Ct
Sycamore Ln
Pine Ln
Hillcrest Ct
Arbor Ct
Allington Ln
Lexington Ct
Lincoln Ct
Pizzo Ct
Pittsburgh Ct
Lancaster Ct
Hancock Ct
Lincoln Ct
Newport Ct
Leighton Ln
Oxford Ct
Dartmouth Ct
Cambridge Ln
Mulberry Ct
Kensington Ln
Hawthorne Ln
Hawthorne Ln
Hawthorne Ln
Cambridge Ln
Cambridge Ln
Cambridge

Lake County Election Precinct 35

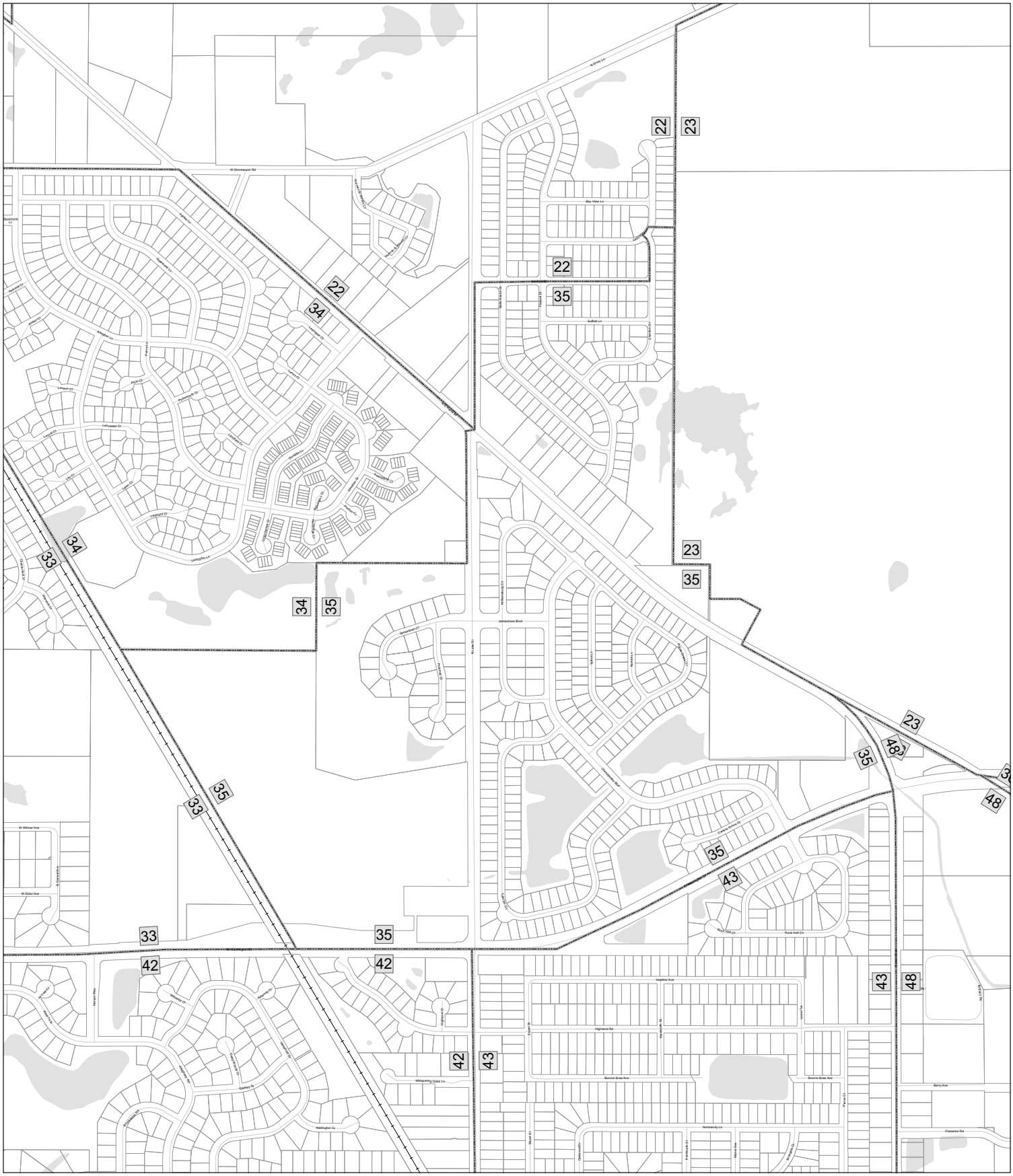

LakeCounty

Prepared By:
Lake County Dept. of Information Technology
GIS/Mapping Division
18 N County St
Waukegan IL 60085
(847) 377-2373

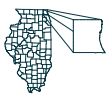

1 inch = 400 feet

123	Election Precincts		Railroads
	Election Precincts		Roads
	Parcels		Bodies of Water

15-0047

Lake County Election Precinct 36

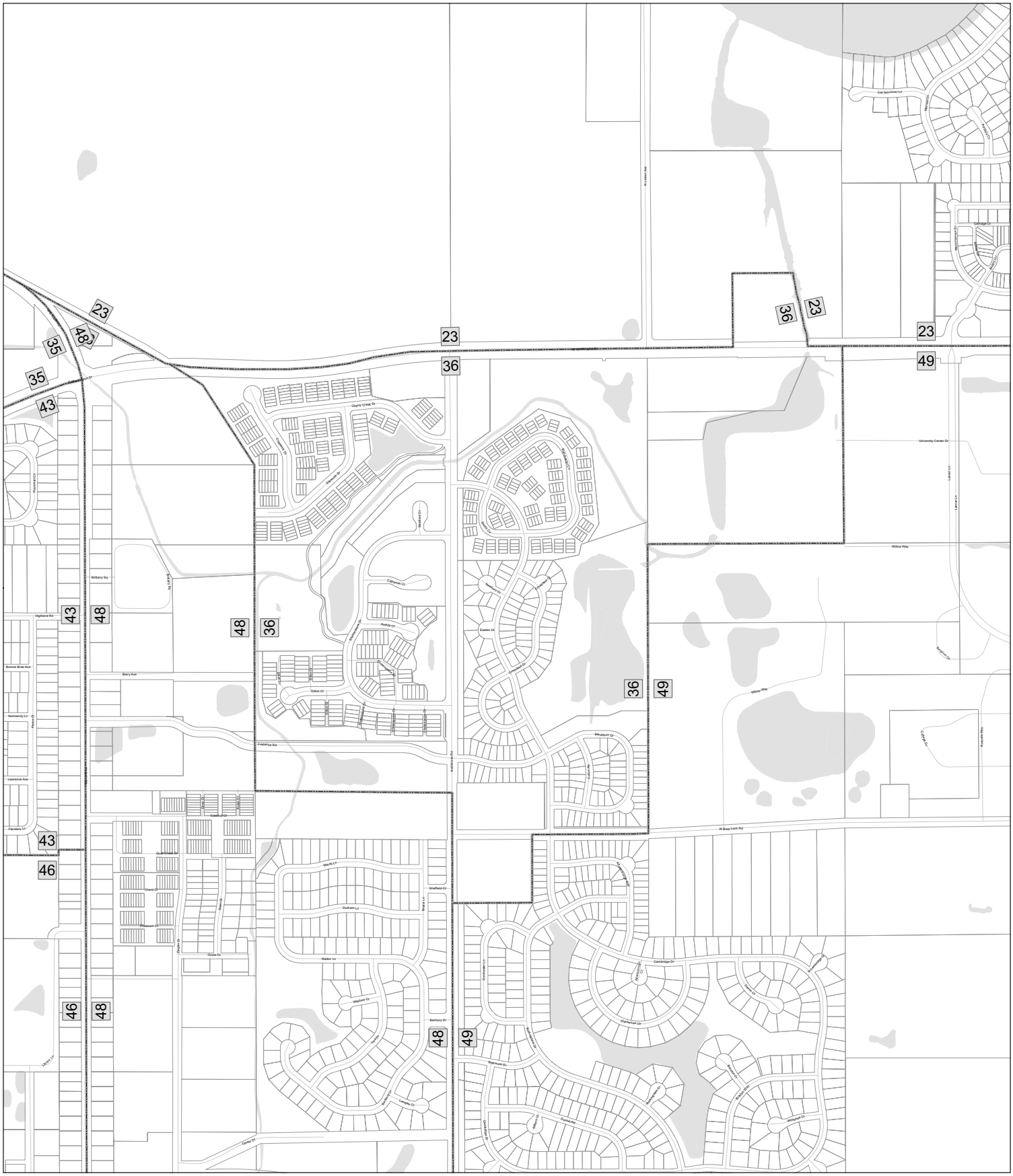
23
48
35
43
46
36
49
Highland Rd
Berry Ave
Bonnie Brae Ave
Lawrence Ave
Fairview Ln
Frederick Rd
Grand Ave
Cedar Rd
Cedar Dr
Lakeview Dr
Cherry Creek Dr
Stanford Dr
Sheffield Dr
Cambridge Dr
Walton Ln
Durham Ln
Sandbury Dr
Sussex Dr
Stratford Dr
Wellington Dr
Willow Way
University Center Dr
Larsen Ln
Hunter Way
Cedar Dr
Bradford Dr
Hillcrest Dr
Hillcrest Ln
Hillcrest Ct
Cat Sylvester Ln
Hawthorne Ln
Hawthorne Ct
Carriage Ct
Hawthorne Dr
Hawthorne Ln
Hawthorne Ct
Hawthorne Ln
Hawthorne Ct
Hawthorne Ln
Hawthorne Ct

Lake County Election Precinct 37

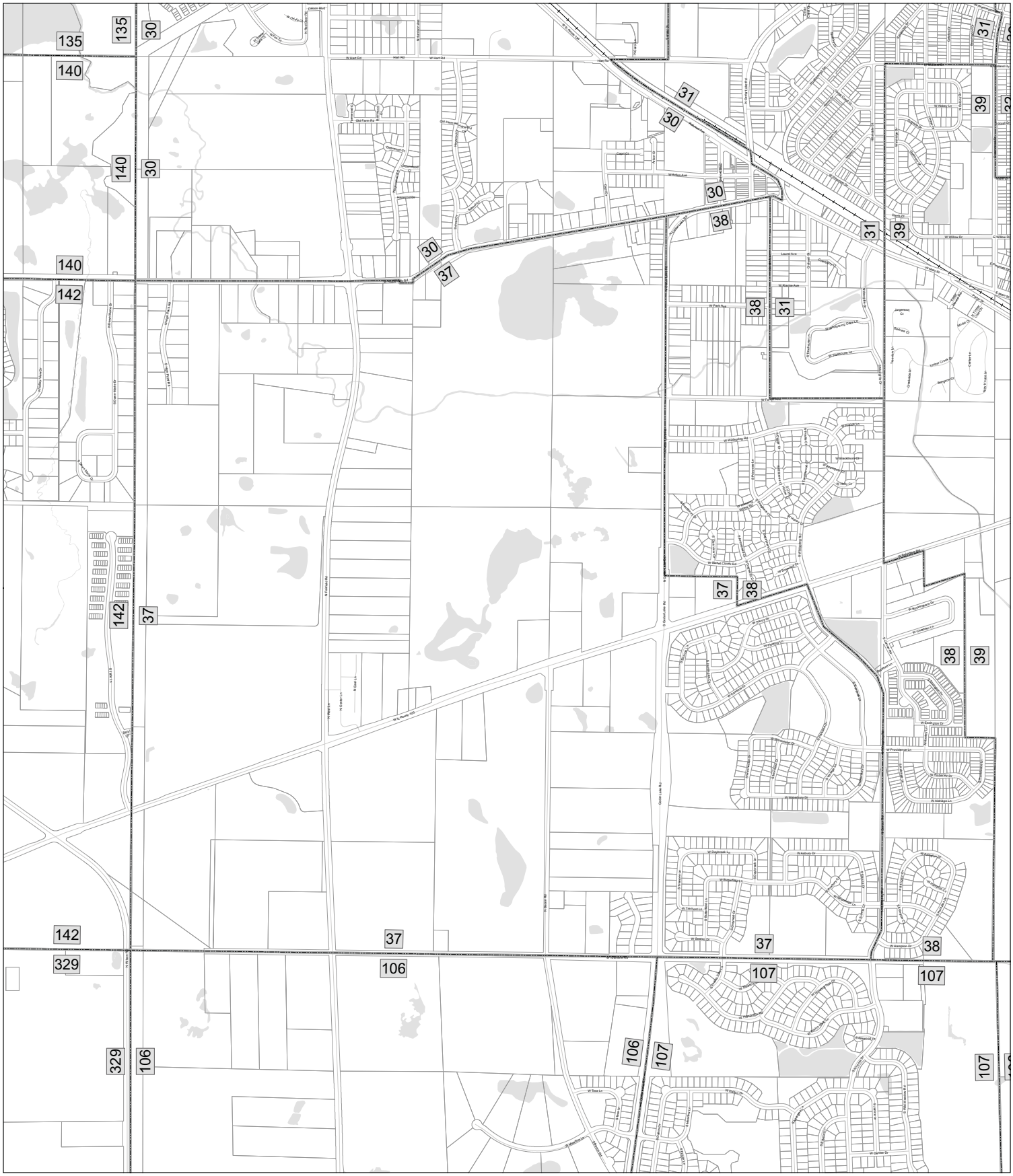
135
140
142
329
30
31
37
38
39
106
107
W Hart Rd
W Rollins Rd
W Grand Ave
W Belmont Ave
W Fairfield Ave
W Wilson Rd
W Buckley Rd
W Ashley Dr
W Ashbury Dr
W Stratford Dr
W Tess Ln
W Garnet Dr
N Gilaspie Rd
N Gilaspie Dr
N Gilaspie Ln
N Gilaspie Ct
N Gilaspie Pl
N Gilaspie Cir
N Gilaspie Way
N Gilaspie Ter
N Gilaspie Sq
N Gilaspie Trl
N Gilaspie Blvd
N Gilaspie Aly
N Gilaspie Xing
N Gilaspie Hwy
N Gilaspie Pkwy
N Gilaspie Tpk
N Gilaspie Rte
N Gilaspie Rte 120
N Gilaspie Rte 120 Bypass
N Gilaspie Rte 120 Spur
N Gilaspie Rte 120 Alt
N Gilaspie Rte 120 Loop
N Gilaspie Rte 120 Business
N Gilaspie Rte 120 Bypass Business
N Gilaspie Rte 120 Spur Business
N Gilaspie Rte 120 Alt Business
N Gilaspie Rte 120 Loop Business
N Gilaspie Rte 120 Bypass Alt
N Gilaspie Rte 120 Spur Alt
N Gilaspie Rte 120 Loop Alt
N Gilaspie Rte 120 Bypass Loop
N Gilaspie Rte 120 Spur Loop
N Gilaspie Rte 120 Alt Loop
N Gilaspie Rte 120 Bypass Alt Loop
N Gilaspie Rte 120 Spur Alt Loop
N Gilaspie Rte 120 Loop Alt Loop
N Gilaspie Rte 120 Bypass Loop Alt
N Gilaspie Rte 120 Spur Loop Alt
N Gilaspie Rte 120 Alt Loop Alt
N Gilaspie Rte 120 Bypass Alt Loop Alt
N Gilaspie Rte 120 Spur Alt Loop Alt
N Gilaspie Rte 120 Loop Alt Loop Alt
N Gilaspie Rte 120 Bypass Loop Alt Loop Alt
N Gilaspie Rte 120 Spur Loop Alt Loop Alt
N Gilaspie Rte 120 Alt Loop Alt Loop Alt
N Gilaspie Rte 120 Bypass Alt Loop Alt Loop Alt
N Gilaspie Rte 120 Spur Alt Loop Alt Loop Alt
N Gilaspie Rte 120 Loop Alt Loop Alt Loop Alt
N Gilaspie Rte 120 Bypass Loop Alt Loop Alt Loop Alt
N Gilaspie Rte 120 Spur Loop Alt Loop Alt Loop Alt
N Gilaspie Rte 120 Alt Loop Alt Loop Alt Loop Alt
N Gilaspie Rte 120 Bypass Alt Loop Alt Loop Alt Loop Alt
N Gilaspie Rte 120 Spur Alt Loop Alt Loop Alt Loop Alt
N Gilaspie Rte 120 Loop Alt Loop Alt Loop Alt Loop Alt
N Gilaspie Rte 120 Bypass Loop Alt Loop Alt Loop Alt Loop Alt
N Gilaspie Rte 120 Spur Loop Alt Loop Alt Loop Alt Loop Alt
N Gilaspie Rte 120 Alt Loop Alt Loop Alt Loop Alt Loop Alt
N Gilaspie Rte 120 Bypass Alt Loop Alt Loop Alt Loop Alt Loop Alt
N Gilaspie Rte 120 Spur Alt Loop Alt Loop Alt Loop Alt Loop Alt
N Gilaspie Rte 120 Loop Alt Loop Alt Loop Alt Loop Alt Loop Alt
N Gilaspie Rte 120 Bypass Loop Alt Loop Alt Loop Alt Loop Alt Loop Alt
N Gilaspie Rte 120 Spur Loop Alt Loop Alt Loop Alt Loop Alt Loop Alt
N Gilaspie Rte 120 Alt Loop Alt Loop Alt Loop Alt Loop Alt Loop Alt
N Gilaspie Rte 120 Bypass Alt Loop Alt Loop Alt Loop Alt Loop Alt Loop Alt
N Gilaspie Rte 120 Spur Alt Loop Alt Loop Alt Loop Alt Loop Alt Loop Alt
N Gilaspie Rte 120 Loop Alt Loop Alt Loop Alt Loop Alt Loop Alt Loop Alt
N Gilaspie Rte 120 Bypass Loop Alt Loop Alt Loop Alt Loop Alt Loop Alt Loop Alt
N Gilaspie Rte 120 Spur Loop Alt Loop Alt Loop Alt Loop Alt Loop Alt Loop Alt
N Gilaspie Rte 120 Alt Loop Alt Loop Alt Loop Alt Loop Alt Loop Alt Loop Alt
N Gilaspie Rte 120 Bypass Alt Loop Alt Loop Alt Loop Alt Loop Alt Loop Alt Loop Alt
N Gilaspie Rte 120 Spur Alt Loop Alt Loop Alt Loop Alt Loop Alt Loop Alt Loop Alt
N Gilaspie Rte 120 Loop Alt Loop Alt Loop Alt Loop Alt Loop Alt Loop Alt Loop Alt
N Gilaspie Rte 120 Bypass Loop Alt Loop Alt Loop Alt Loop Alt Loop Alt Loop Alt Loop Alt
N Gilaspie Rte 120 Spur Loop Alt Loop Alt Loop Alt Loop Alt Loop Alt Loop Alt Loop Alt
N Gilaspie Rte 120 Alt Loop Alt Loop Alt Loop Alt Loop Alt Loop Alt Loop Alt Loop Alt
N Gilaspie Rte 120 Bypass Alt Loop Alt Loop Alt Loop Alt Loop Alt Loop Alt Loop Alt Loop Alt
N Gilaspie Rte 120 Spur Alt Loop Alt Loop Alt Loop Alt Loop Alt Loop Alt Loop Alt Loop Alt
N Gilaspie Rte 120 Loop Alt Loop Alt Loop Alt Loop Alt Loop Alt Loop Alt Loop Alt Loop Alt
N Gilaspie Rte 120 Bypass Loop Alt Loop Alt Loop Alt Loop Alt Loop Alt Loop Alt Loop Alt Loop Alt
N Gilaspie Rte 120 Spur Loop Alt Loop Alt Loop Alt Loop Alt Loop Alt Loop Alt Loop Alt Loop Alt
N Gilaspie Rte 120 Alt Loop Alt Loop Alt Loop Alt Loop Alt Loop Alt Loop Alt Loop Alt Loop Alt
N Gilaspie Rte 120 Bypass Alt Loop Alt Loop Alt Loop Alt Loop Alt Loop Alt Loop Alt Loop Alt Loop Alt
N Gilaspie Rte 120 Spur Alt Loop Alt Loop Alt Loop Alt Loop Alt Loop Alt Loop Alt Loop Alt Loop Alt
N Gilaspie Rte 120 Loop Alt Loop Alt Loop Alt Loop Alt Loop Alt Loop Alt Loop Alt Loop Alt Loop Alt
N Gilaspie Rte 120 Bypass Loop Alt Loop Alt Loop Alt Loop Alt Loop Alt Loop Alt Loop Alt Loop Alt Loop Alt
N Gilaspie Rte 120 Spur Loop Alt Loop Alt Loop Alt Loop Alt Loop Alt Loop Alt Loop Alt Loop Alt Loop Alt
N Gilaspie Rte 120 Alt Loop Alt Loop Alt Loop Alt Loop Alt Loop Alt Loop Alt Loop Alt Loop Alt Loop Alt
N Gilaspie Rte 120 Bypass Alt Loop Alt Loop Alt Loop Alt Loop Alt Loop Alt Loop Alt Loop Alt Loop Alt Loop Alt
N Gilaspie Rte 120 Spur Alt Loop Alt Loop Alt Loop Alt Loop Alt Loop Alt Loop Alt Loop Alt Loop Alt Loop Alt
N Gilaspie Rte 120 Loop Alt Loop Alt Loop Alt Loop Alt Loop Alt Loop Alt Loop Alt Loop Alt Loop Alt Loop Alt
N Gilaspie Rte 120 Bypass Loop Alt Loop Alt Loop Alt Loop Alt Loop Alt Loop Alt Loop Alt Loop Alt Loop Alt Loop Alt
N Gilaspie Rte 120 Spur Loop Alt Loop Alt Loop Alt Loop Alt Loop Alt Loop Alt Loop Alt Loop Alt Loop Alt Loop Alt
N Gilaspie Rte 120 Alt Loop Alt Loop Alt Loop Alt Loop Alt Loop Alt Loop Alt Loop Alt Loop Alt Loop Alt Loop Alt
N Gilaspie Rte 120 Bypass Alt Loop Alt Loop Alt Loop Alt Loop Alt Loop Alt Loop Alt Loop Alt Loop Alt Loop Alt Loop Alt
N Gilaspie Rte 120 Spur Alt Loop Alt Loop Alt Loop Alt Loop Alt Loop Alt Loop Alt Loop Alt Loop Alt Loop Alt Loop Alt
N Gilaspie Rte 120 Loop Alt Loop Alt Loop Alt Loop Alt Loop Alt Loop Alt Loop Alt Loop Alt Loop Alt Loop Alt Loop Alt
N Gilaspie Rte 120 Bypass Loop Alt Loop Alt Loop Alt Loop Alt Loop Alt Loop Alt Loop Alt Loop Alt Loop Alt Loop Alt Loop Alt
N Gilaspie Rte 120 Spur Loop Alt Loop Alt Loop Alt Loop Alt Loop Alt Loop Alt Loop Alt Loop Alt Loop Alt Loop Alt Loop Alt
N Gilaspie Rte 120 Alt Loop Alt Loop Alt Loop Alt Loop Alt Loop Alt Loop Alt Loop Alt Loop Alt Loop Alt Loop Alt Loop Alt
N Gilaspie Rte 120 Bypass Alt Loop Alt Loop Alt Loop Alt Loop Alt Loop Alt Loop Alt Loop Alt Loop Alt Loop Alt Loop Alt Loop Alt
N Gilaspie Rte 120 Spur Alt Loop Alt Loop Alt Loop Alt Loop Alt Loop Alt Loop Alt Loop Alt Loop Alt Loop Alt Loop Alt Loop Alt
N Gilaspie Rte 120 Loop Alt Loop Alt Loop Alt Loop Alt Loop Alt Loop Alt Loop Alt Loop Alt Loop Alt Loop Alt Loop Alt Loop Alt
N Gilaspie Rte 120 Bypass Loop Alt Loop Alt Loop Alt Loop Alt Loop Alt Loop Alt Loop Alt Loop Alt Loop Alt Loop Alt Loop Alt Loop Alt
N Gilaspie Rte 120 Spur Loop Alt Loop Alt Loop Alt Loop Alt Loop Alt Loop Alt Loop Alt Loop Alt Loop Alt Loop Alt Loop Alt Loop Alt
N Gilaspie Rte 120 Alt Loop

Lake County Election Precinct 38

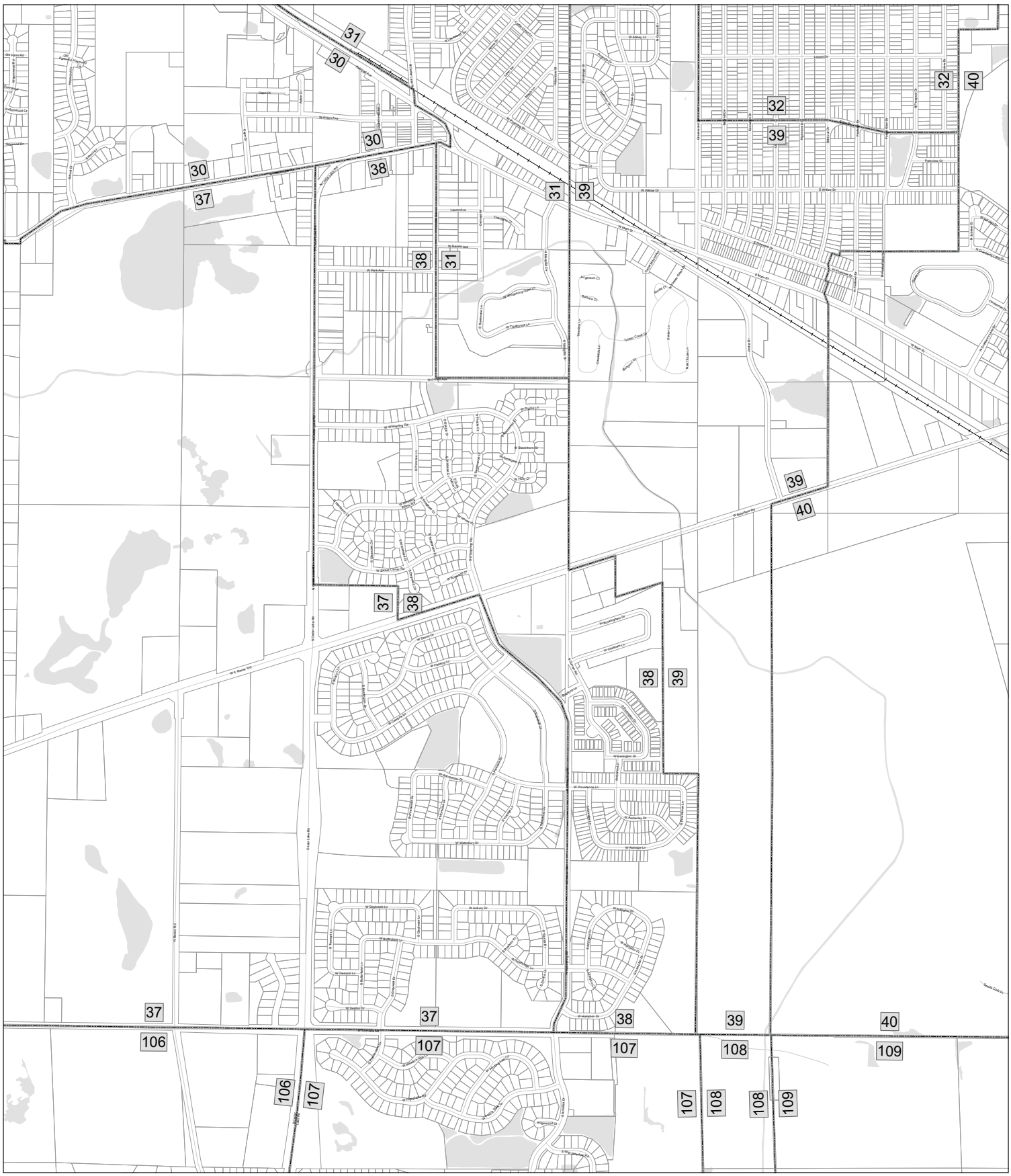

LakeCounty

Prepared By:
Lake County Dept. of Information Technology
GIS/Mapping Division
18 N County St
Waukegan IL 60085
(847) 377-2373

1 inch = 600 feet

123	Election Precincts		Railroads
	Election Precincts		Roads
	Parcels		Bodies of Water

15-0047

Lake County Election Precinct 39

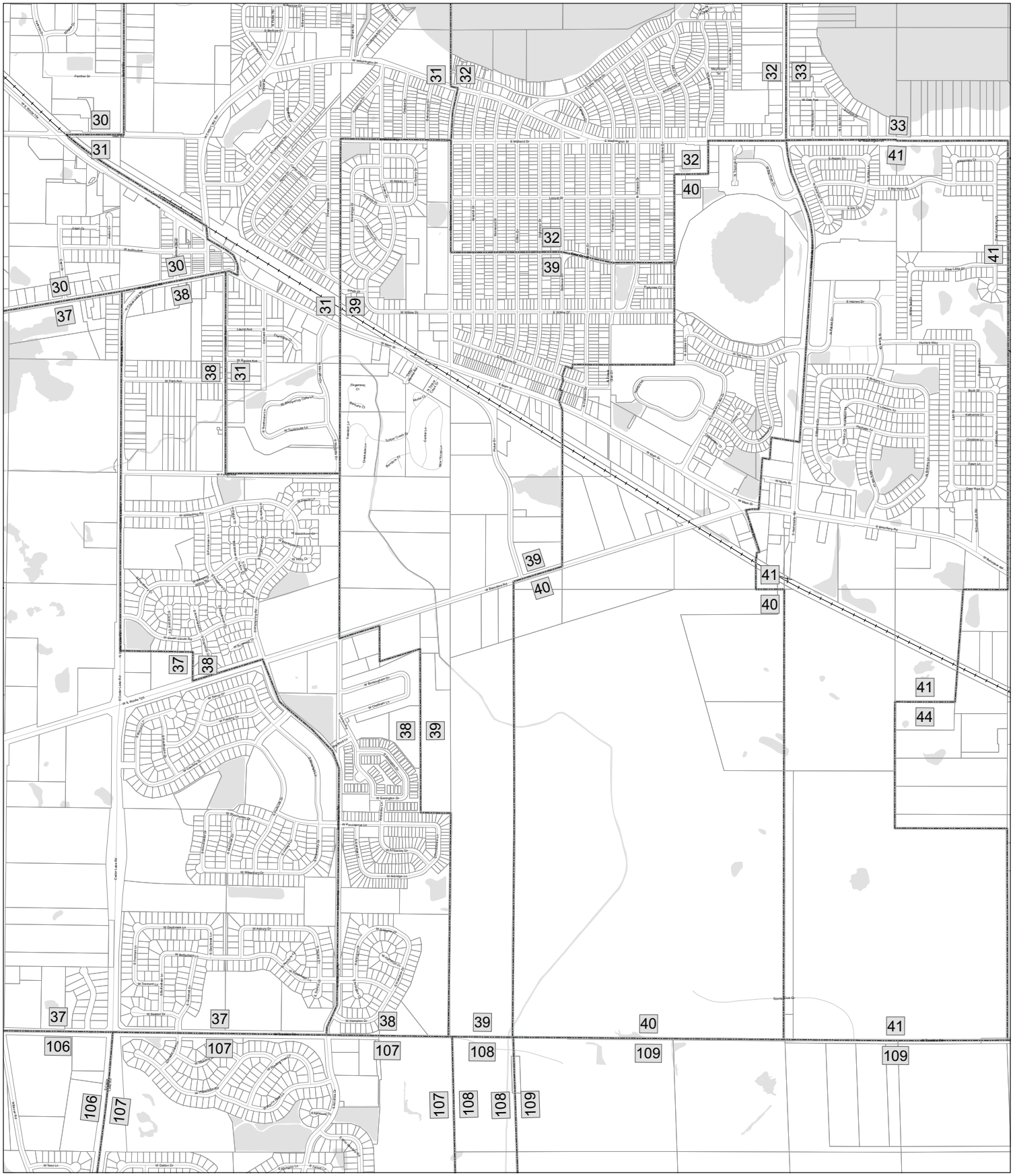

LakeCounty

Prepared By:
Lake County Dept. of Information Technology
GIS/Mapping Division
18 N County St
Waukegan IL 60085
(847) 377-2373

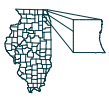

1 inch = 700 feet

123 Election Precincts

Election Precincts

Parcels

Railroads

Roads

Bodies of Water

15-0047

Lake County Election Precinct 40

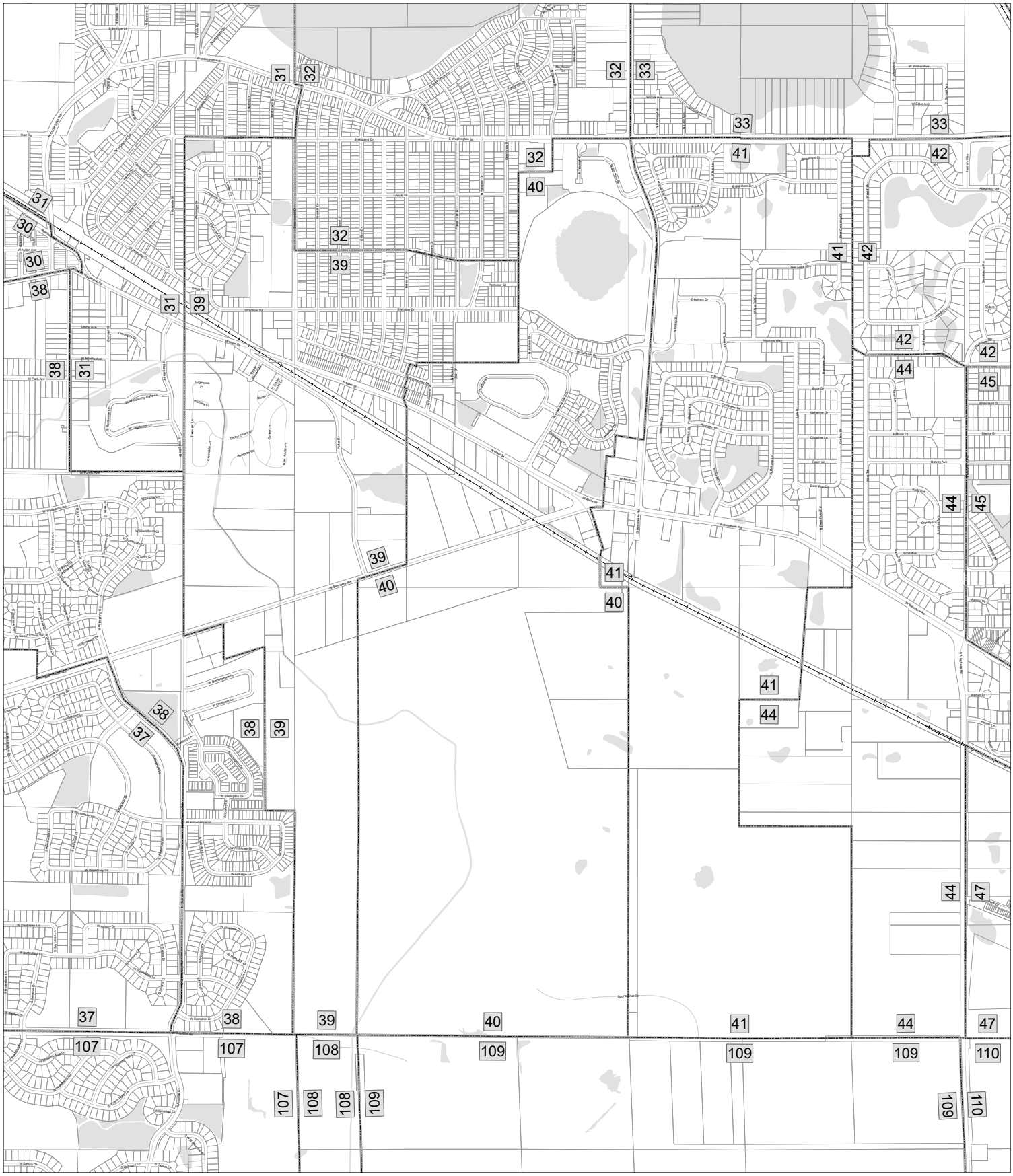

LakeCounty

Prepared By:
Lake County Dept. of Information Technology
GIS/Mapping Division
18 N County St
Waukegan IL 60085
(847) 377-2373

1 inch = 700 feet

123 Election Precincts

Railroads

Election Precincts

Roads

Parcels

Bodies of Water

15-0047

Lake County Election Precinct 41

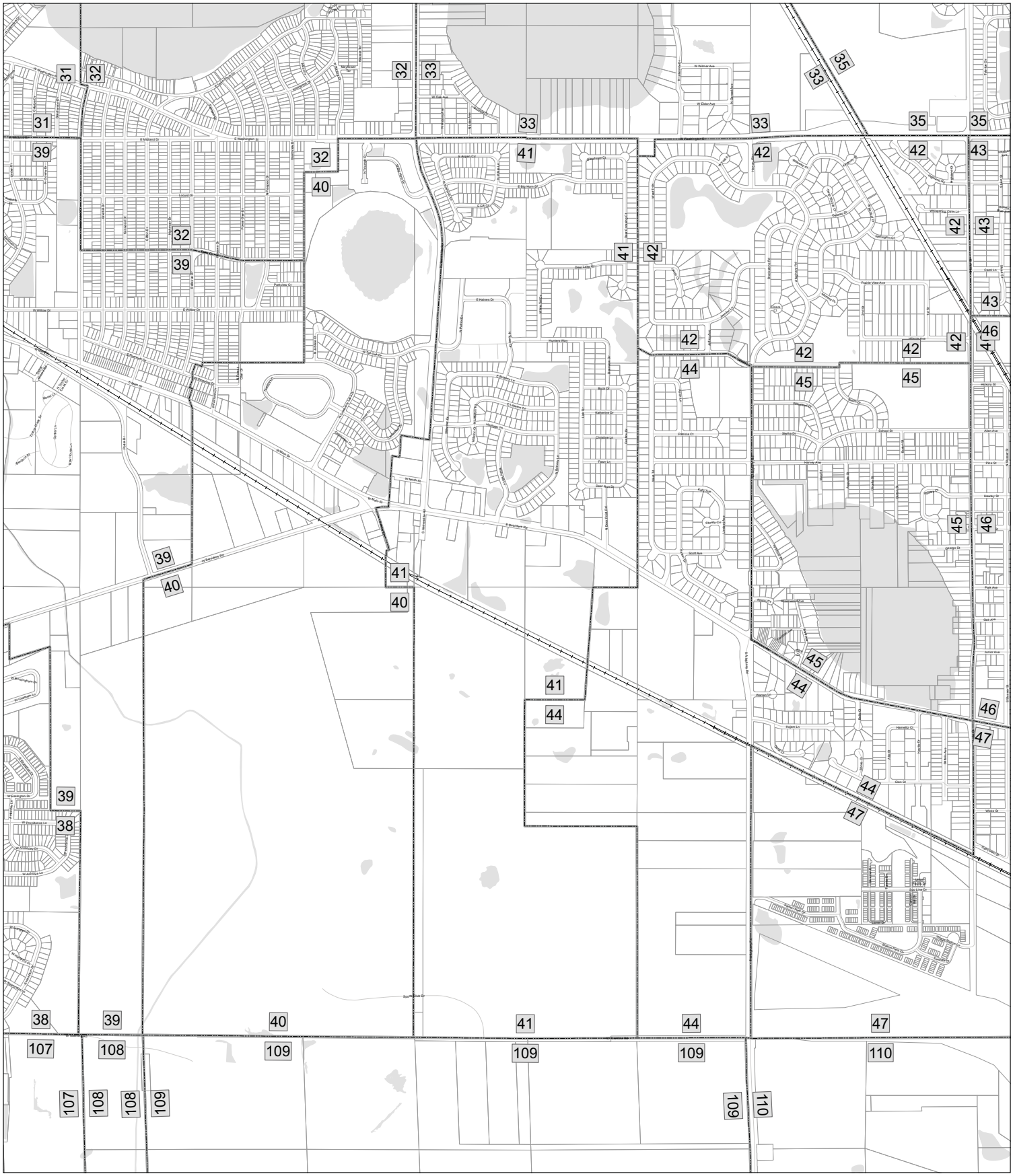

LakeCounty

Prepared By:
Lake County Dept. of Information Technology
GIS/Mapping Division
18 N County St
Waukegan IL 60085
(847) 377-2373

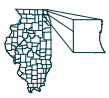

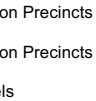

1 inch = 700 feet

123	Election Precincts		Railroads
	Election Precincts		Roads
	Parcels		Bodies of Water

15-0047

Lake County Election Precinct 42

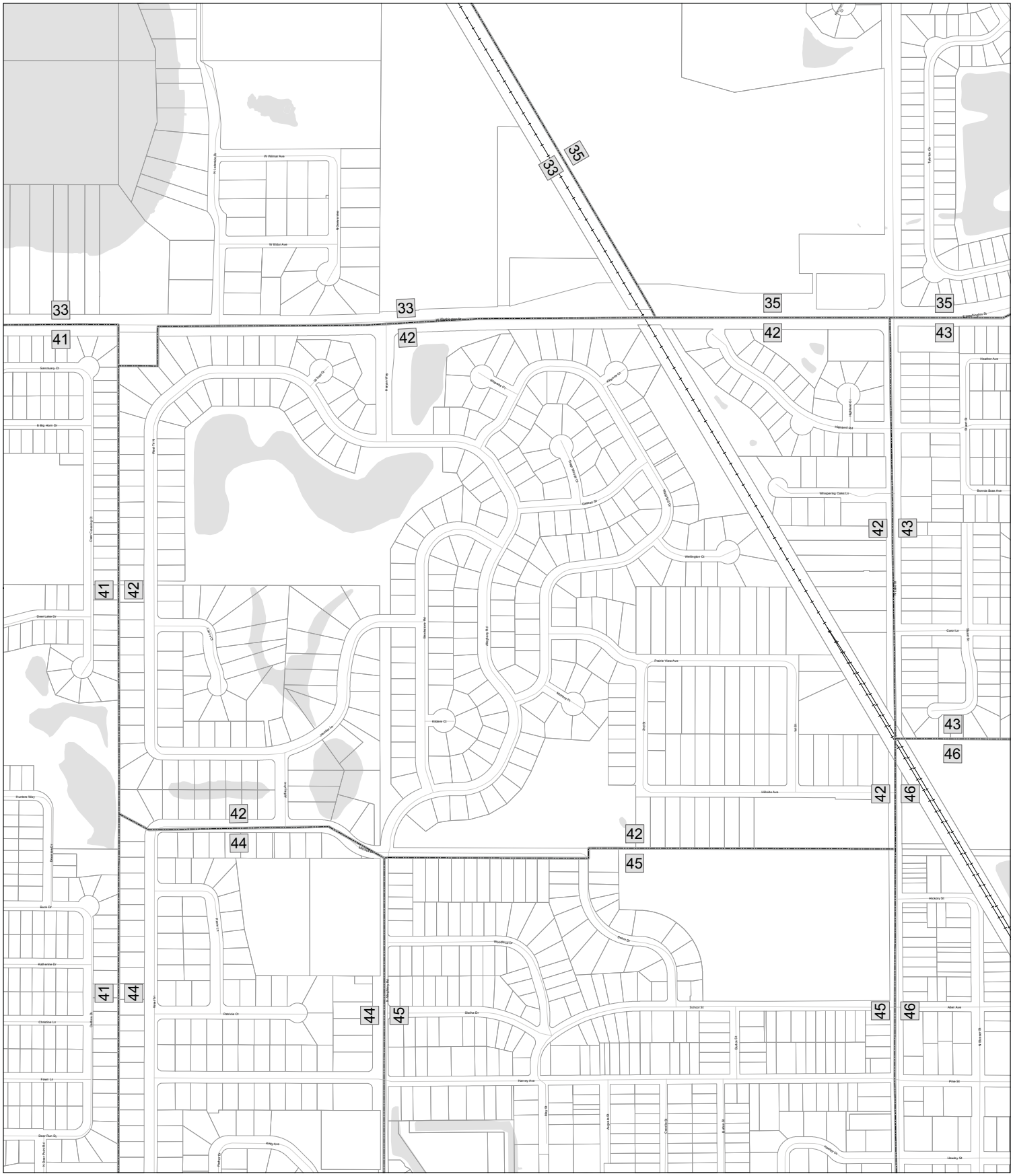

LakeCounty

Prepared By:
Lake County Dept. of Information Technology
GIS/Mapping Division
18 N County St
Waukegan IL 60085
(847) 377-2373

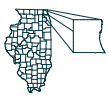

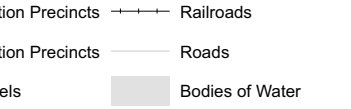

1 inch = 300 feet

123	Election Precincts		Railroads
	Election Precincts		Roads
	Parcels		Bodies of Water

15-0047

Lake County Election Precinct 43

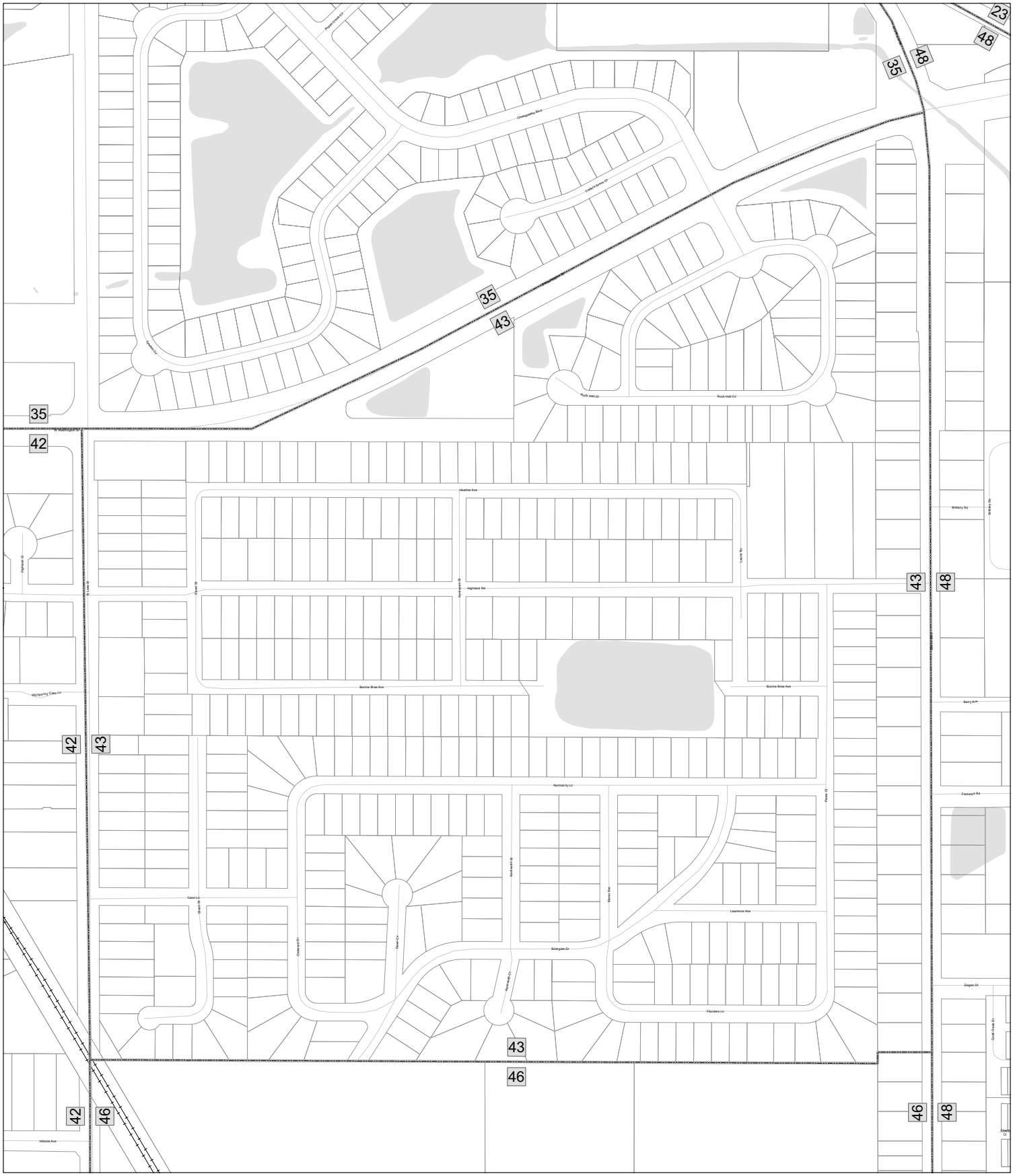

LakeCounty

Prepared By:
Lake County Dept. of Information Technology
GIS/Mapping Division
18 N County St
Waukegan IL 60085
(847) 377-2373

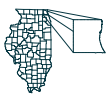

N
W E
S

1 inch = 200 feet

123	Election Precincts		Railroads
	Election Precincts		Roads
	Parcels		Bodies of Water

15-0047

Lake County Election Precinct 44

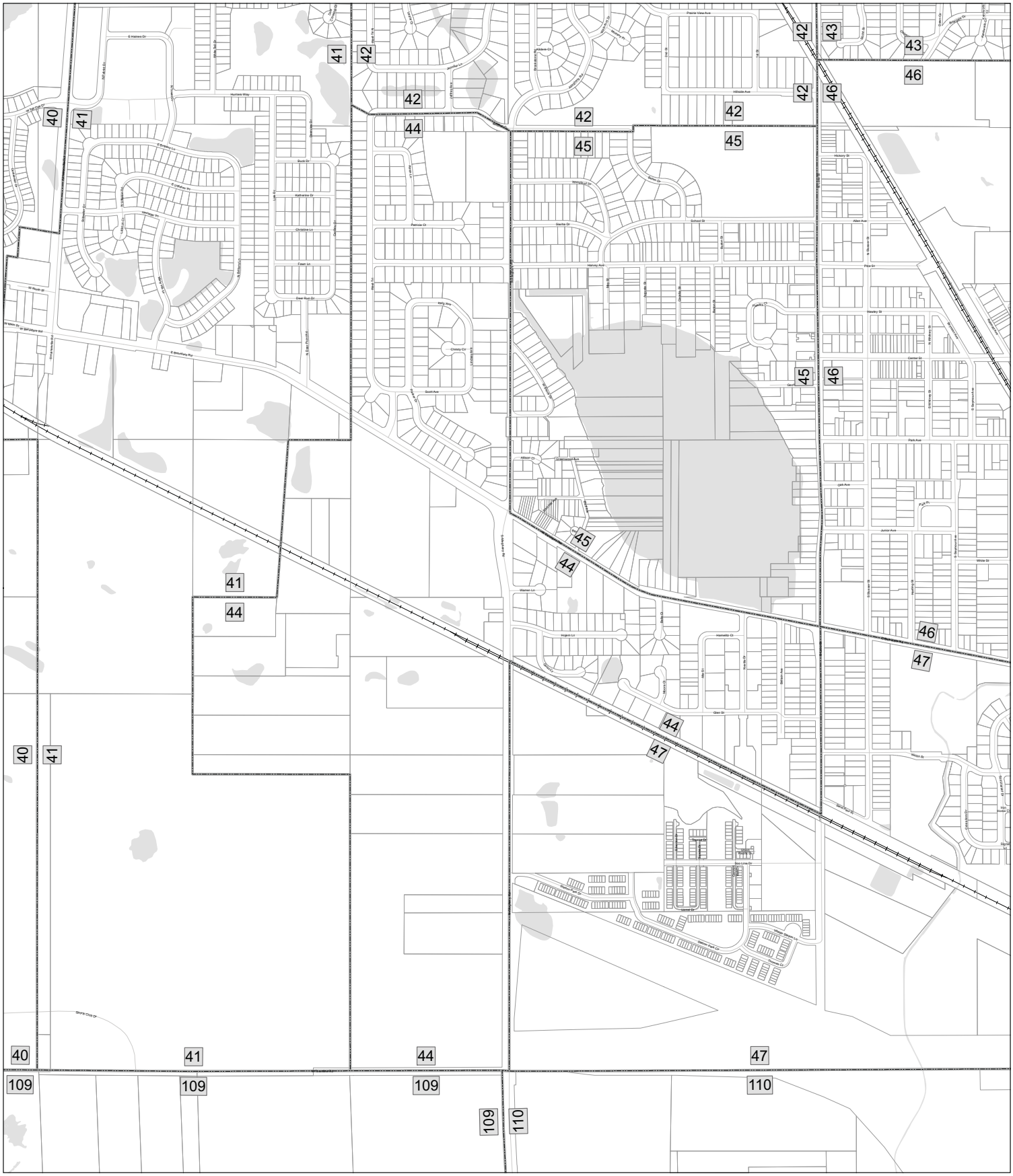

LakeCounty

Prepared By:
Lake County Dept. of Information Technology
GIS/Mapping Division
18 N County St
Waukegan IL 60085
(847) 377-2373

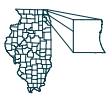

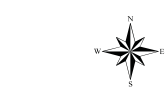

1 inch = 500 feet

123	Election Precincts		Railroads
	Election Precincts		Roads
	Parcels		Bodies of Water

15-0047

Lake County Election Precinct 45

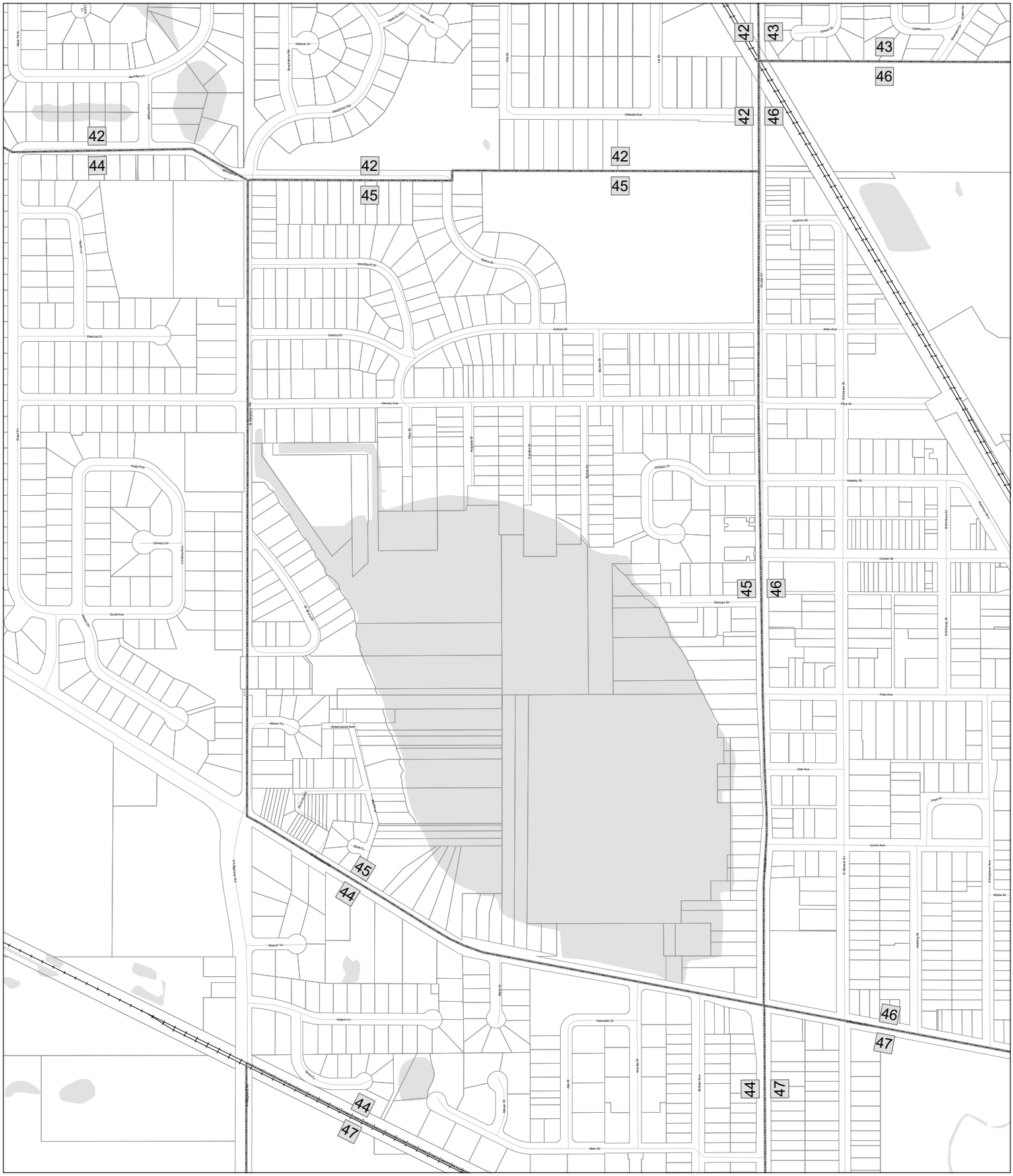

LakeCounty

Prepared By:
Lake County Dept. of Information Technology
GIS/Mapping Division
18 N County St
Waukegan IL 60085
(847) 377-2373

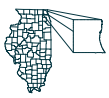

1 inch = 300 feet

123	Election Precincts		Railroads
	Election Precincts		Roads
	Parcels		Bodies of Water

15-0047

Lake County Election Precinct 46

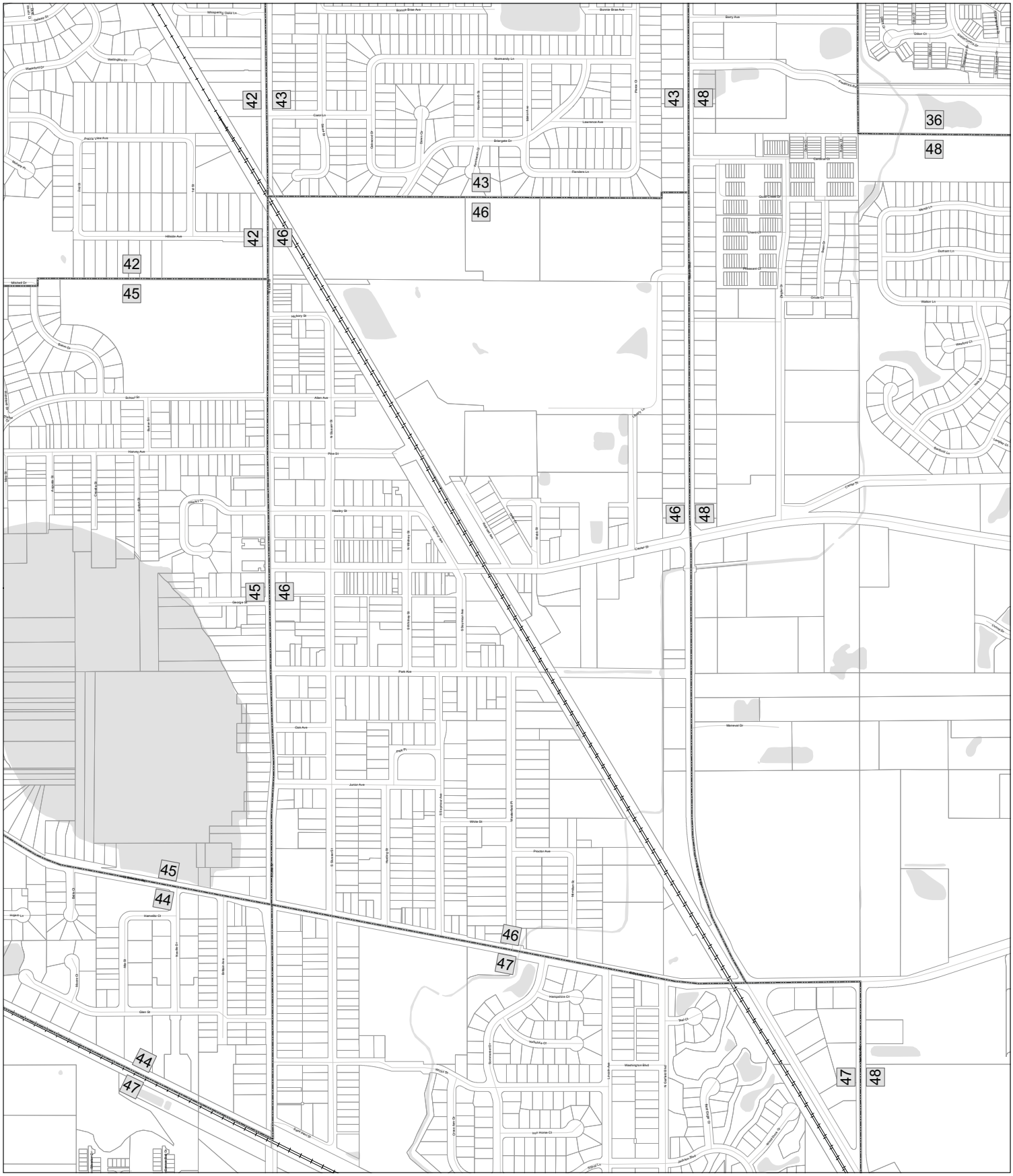
42
43
46
45
48
36
44
47
Washington Blvd
Hickory St
Park Ave
Oak Ave
Junior Ave
White St
Proctor Ave
Hawley St
Lincoln Ave
Grand Ave
Hillside Ave
Harvey Ave
Pine St
Cedar St
Glen St
Hazelle Ct
Hazelle Dr
Hazelle Ln
Hazelle Pl
Hazelle Rd
Hazelle Ter
Hazelle Way
Hazelle Wy
Hazelle Cir
Hazelle Cl

Lake County Election Precinct 47

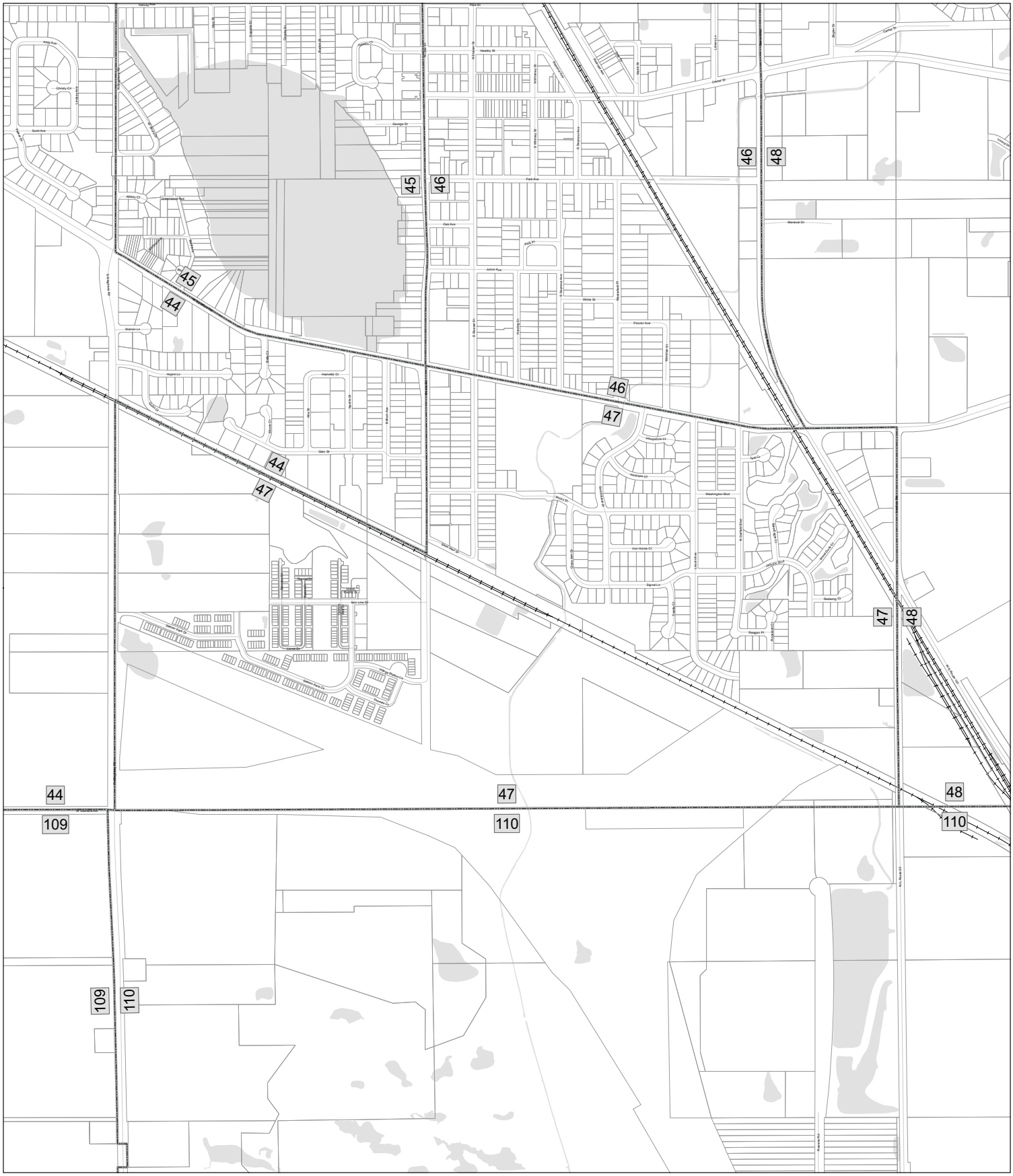

LakeCounty

Prepared By:
Lake County Dept. of Information Technology
GIS/Mapping Division
18 N County St
Waukegan IL 60085
(847) 377-2373

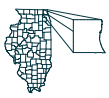

N
W E
S

1 inch = 500 feet

123	Election Precincts		Railroads
	Election Precincts		Roads
	Parcels		Bodies of Water

15-0047

Lake County Election Precinct 48

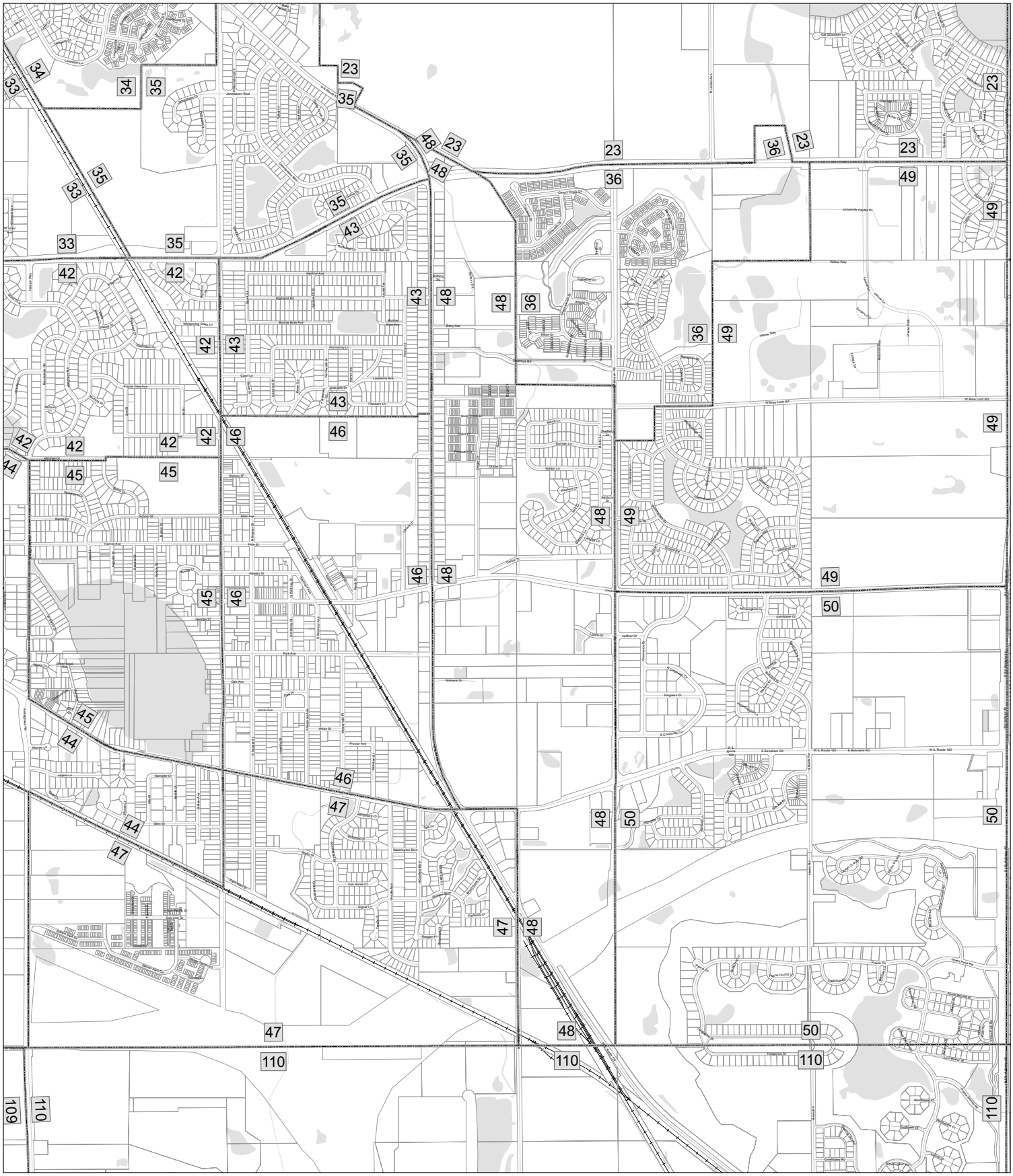

LakeCounty

Prepared By:
Lake County Dept. of Information Technology
GIS/Mapping Division
18 N County St
Waukegan IL 60085
(847) 377-2373

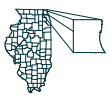

N
W E
S

1 inch = 800 feet

123	Election Precincts		Railroads
	Election Precincts		Roads
	Parcels		Bodies of Water

15-0047

Lake County Election Precinct 49

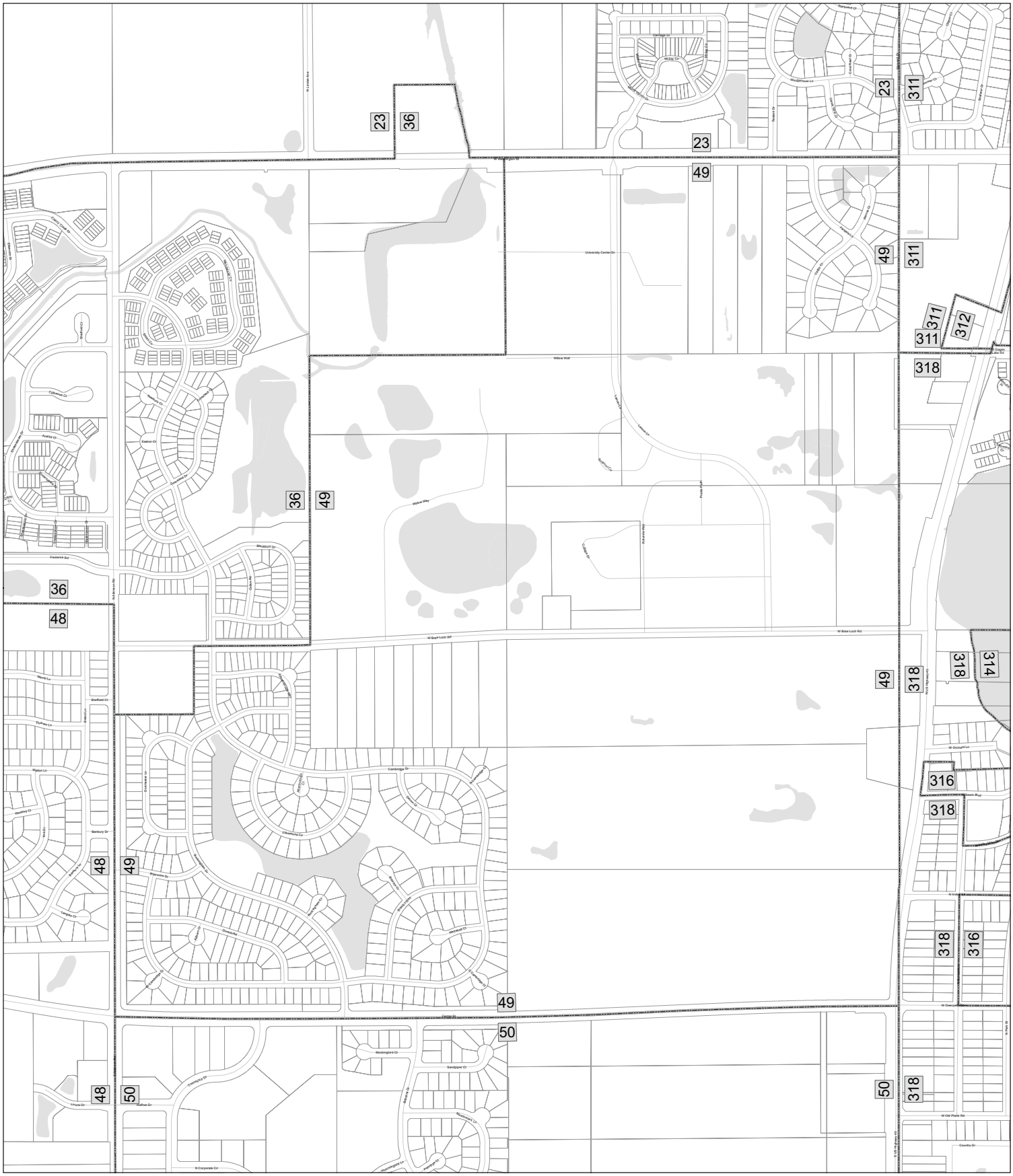

LakeCounty

Prepared By:
Lake County Dept. of Information Technology
GIS/Mapping Division
18 N County St
Waukegan IL 60085
(847) 377-2373

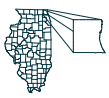

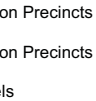

1 inch = 400 feet

123	Election Precincts		Railroads
	Election Precincts		Roads
	Parcels		Bodies of Water

15-0047

Lake County Election Precinct 50

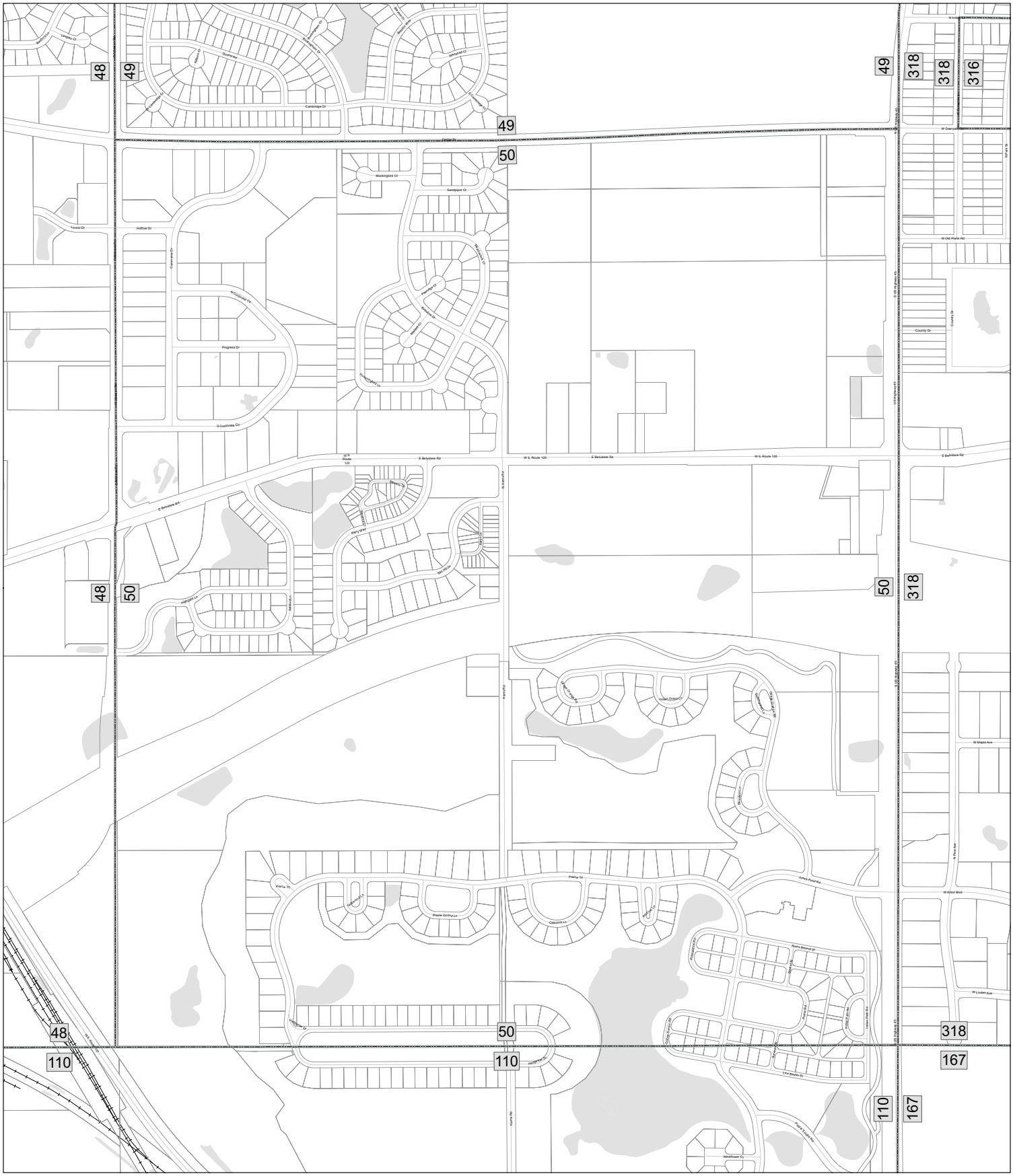
48
49
50
110
318
316
167
Cambridge Dr
Hoffner Dr
Hawk Dr
Progress Dr
S Cuthbona Dr
Mockingbird Ct
Sandpiper Ct
Hawthorne Ln
Hawthorne Ct
Pheasant Run
Stonehill Dr
Hedgerow Dr
Highgate Ln
Hawthorne Dr
E Belvidere Rd
W IL Route 120
W IL Route 120
E Belvidere Rd
Hawthorne Dr
Hawthorne Ln
Hawthorne Ct
Hawthorne Ln
Hawthorne Dr
Hawthorne Ln
Hawthorne Ct
Hawthorne Ln
Hawthorne Ct
Hawthorne Ln
Hawthorne Ct
Hawthorne Ln
Hawthorne Ln
Hawthorne Ln

Lake County Election Precinct 106

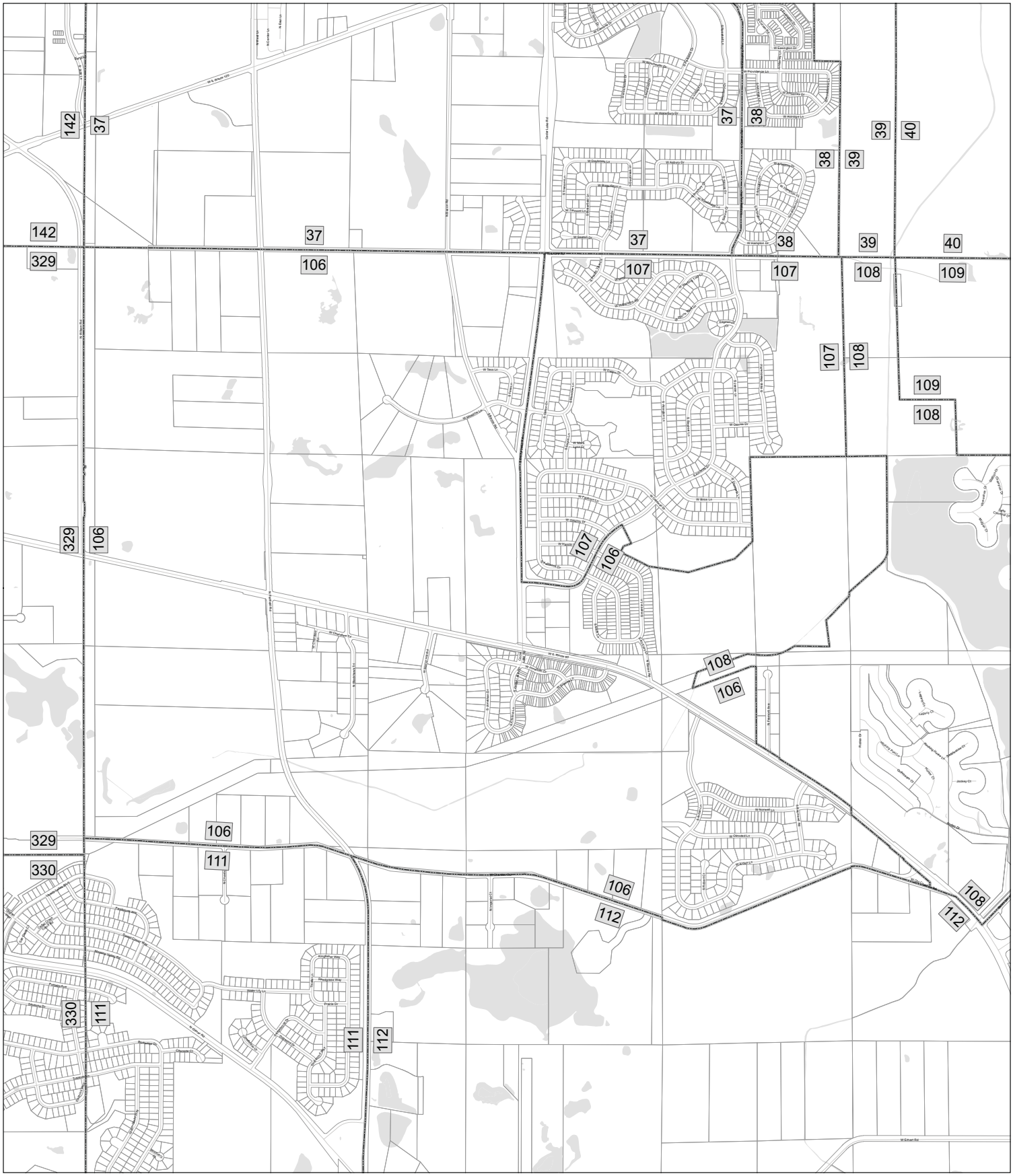

LakeCounty

Prepared By:
Lake County Dept. of Information Technology
GIS/Mapping Division
18 N County St
Waukegan IL 60085
(847) 377-2373

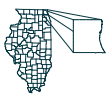

N
W E
S

1 inch = 800 feet

123	Election Precincts		Railroads
	Election Precincts		Roads
	Parcels		Bodies of Water

15-0047

Lake County Election Precinct 107

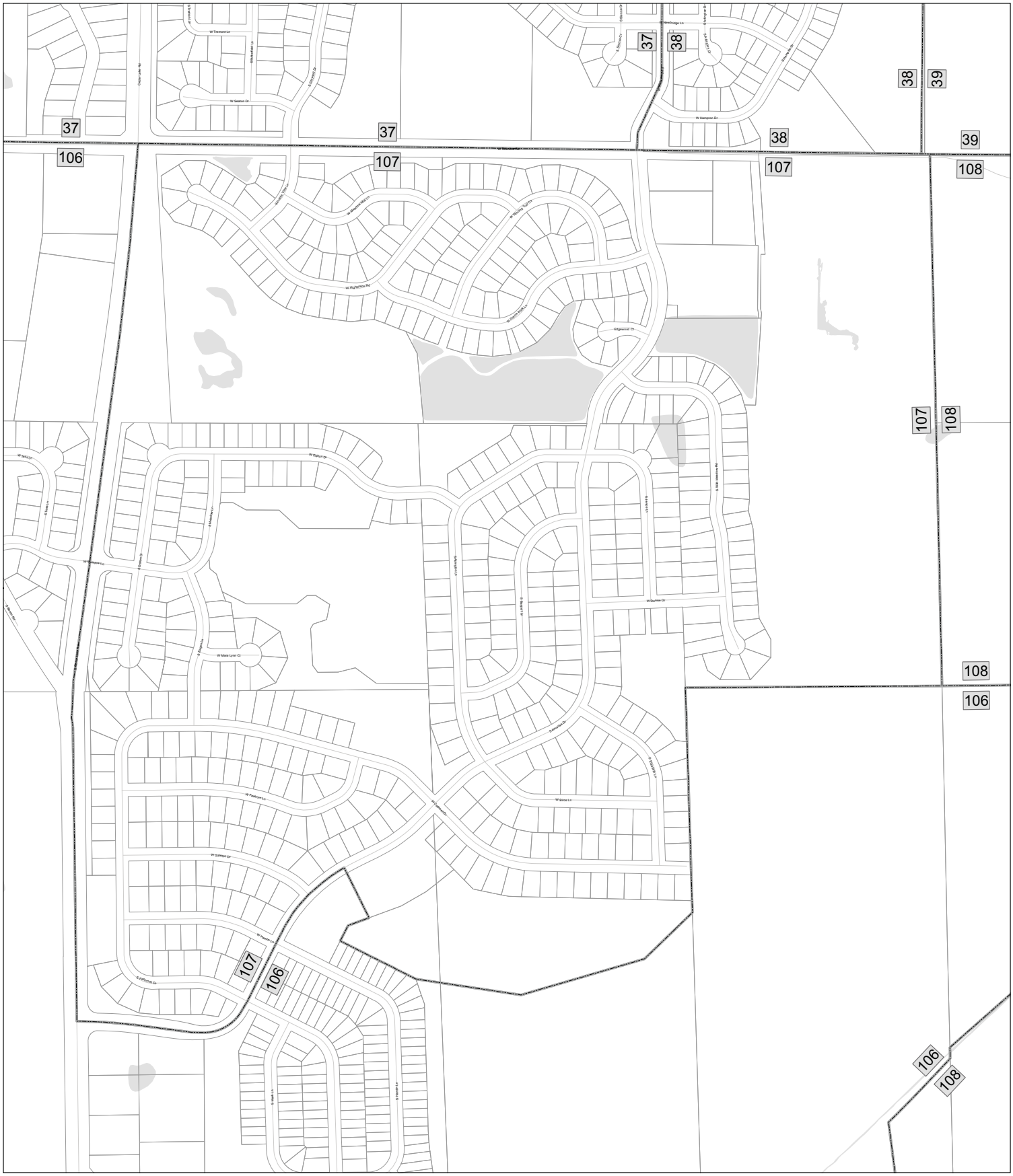

LakeCounty

Prepared By:
Lake County Dept. of Information Technology
GIS/Mapping Division
18 N County St
Waukegan IL 60085
(847) 377-2373

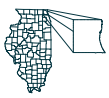

1 inch = 300 feet

123	Election Precincts		Railroads
	Election Precincts		Roads
	Parcels		Bodies of Water

15-0047

Lake County Election Precinct 108

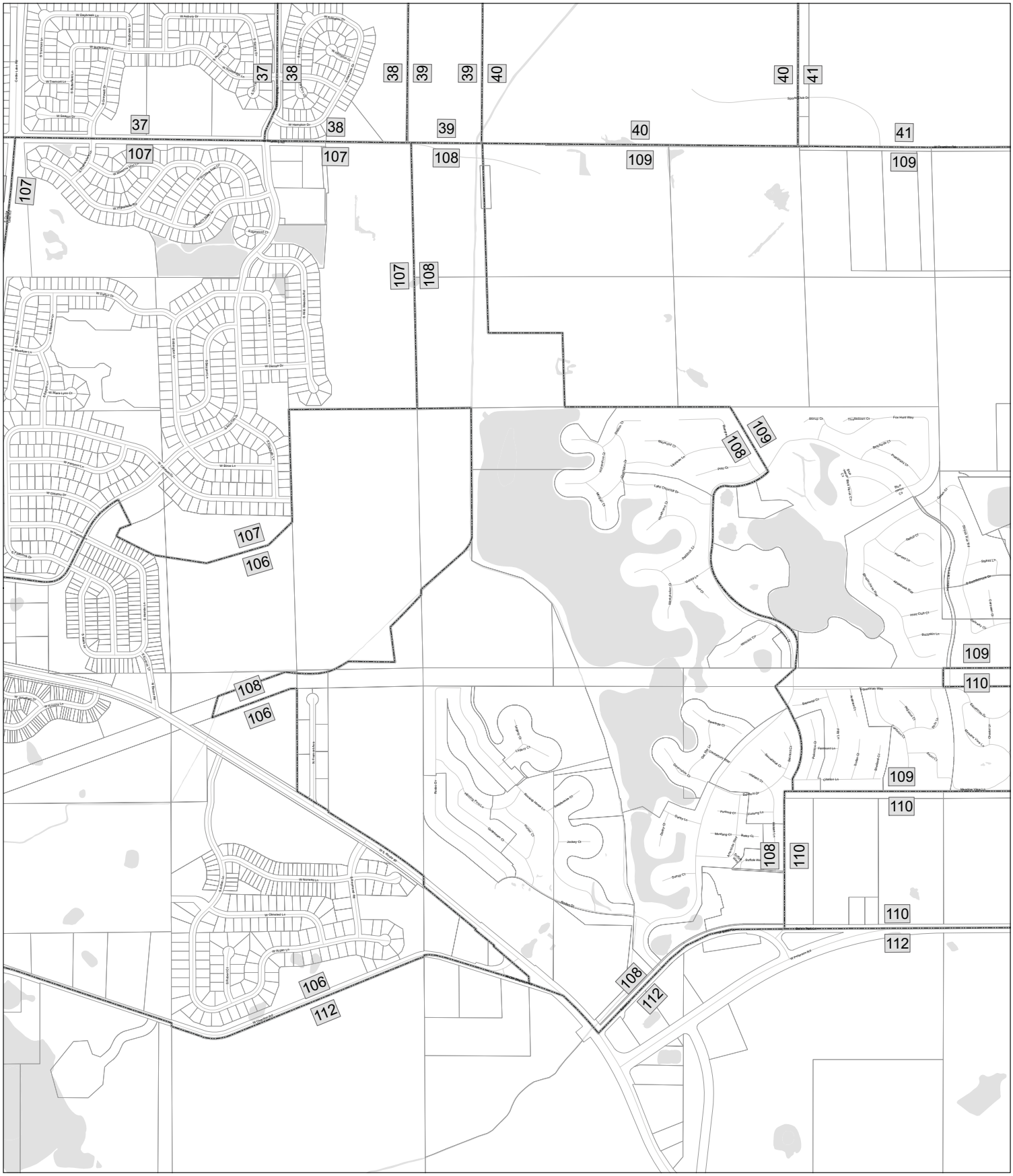

LakeCounty

Prepared By:
Lake County Dept. of Information Technology
GIS/Mapping Division
18 N County St
Waukegan IL 60085
(847) 377-2373

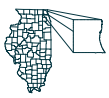

N
W E
S

1 inch = 600 feet

123	Election Precincts		Railroads
	Election Precincts		Roads
	Parcels		Bodies of Water

15-0047

Lake County Election Precinct 109

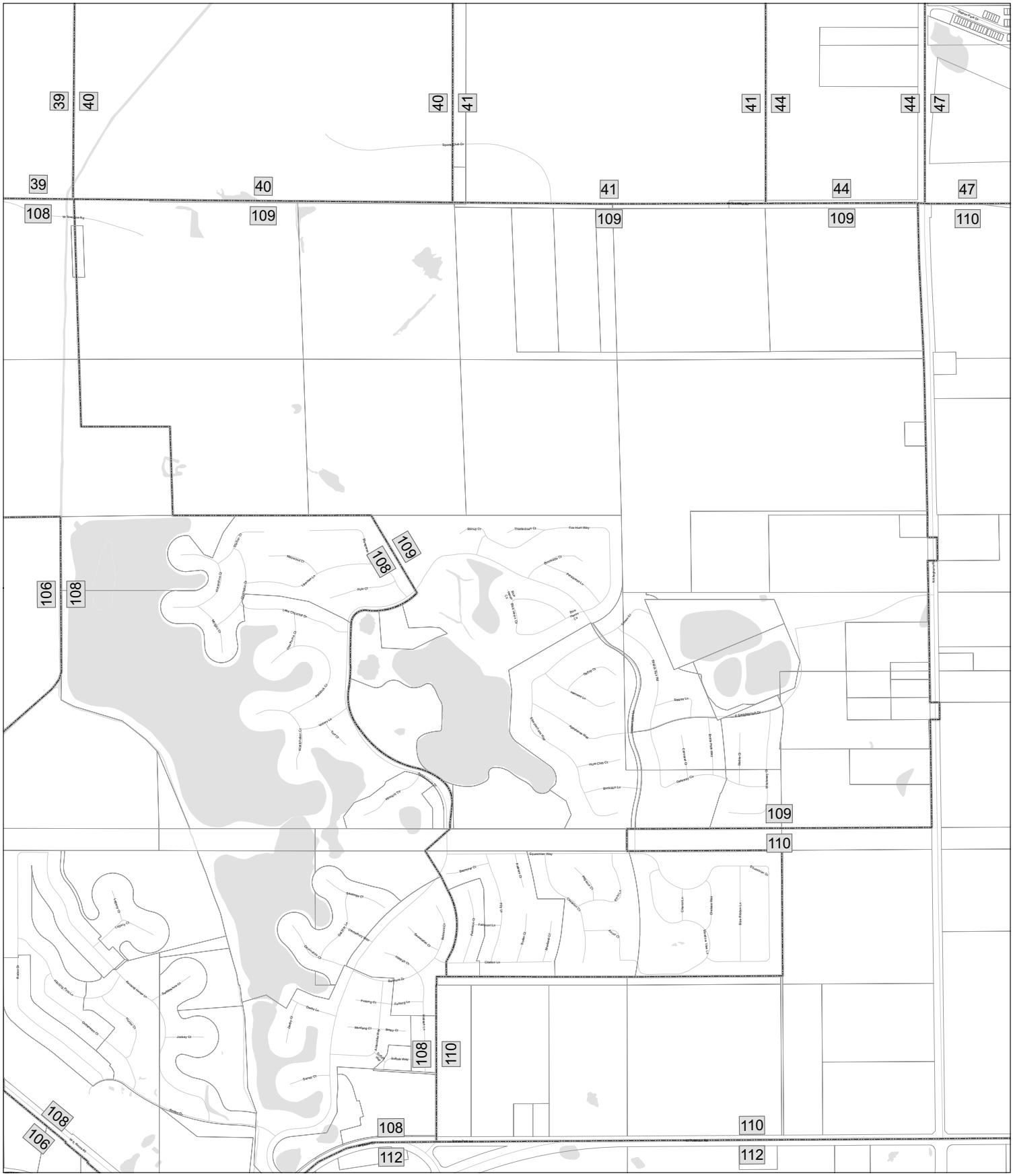

LakeCounty

Prepared By:
Lake County Dept. of Information Technology
GIS/Mapping Division
18 N County St
Waukegan IL 60085
(847) 377-2373

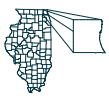

N
W E
S

1 inch = 500 feet

123	Election Precincts		Railroads
	Election Precincts		Roads
	Parcels		Bodies of Water

15-0047

Lake County Election Precinct 110

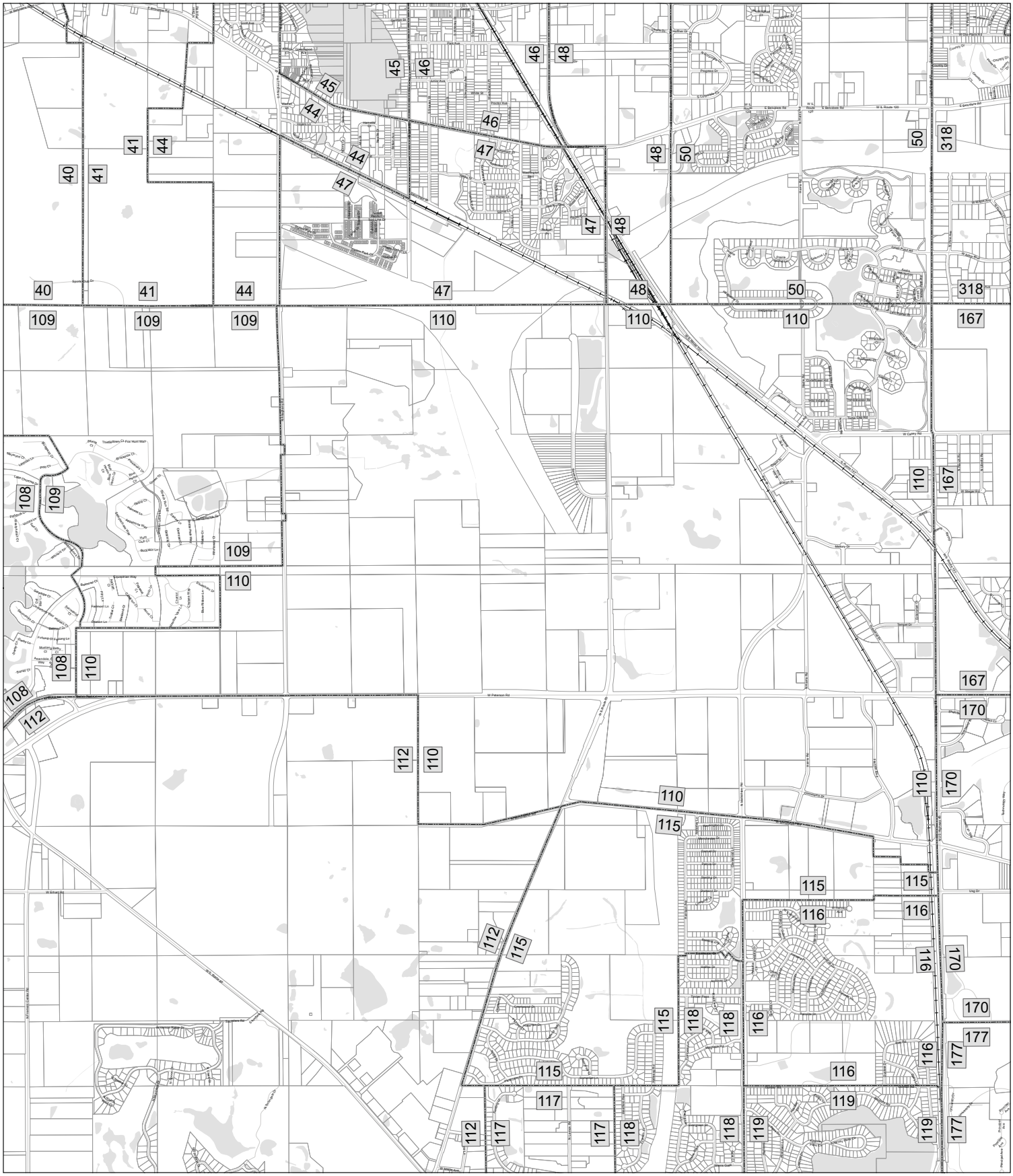

LakeCounty

Prepared By:
Lake County Dept. of Information Technology
GIS/Mapping Division
18 N County St
Waukegan IL 60085
(847) 377-2373

N
W E
S

1 inch = 1,200 feet

123	Election Precincts		Railroads
	Election Precincts		Roads
	Parcels		Bodies of Water

15-0047

Lake County Election Precinct 111

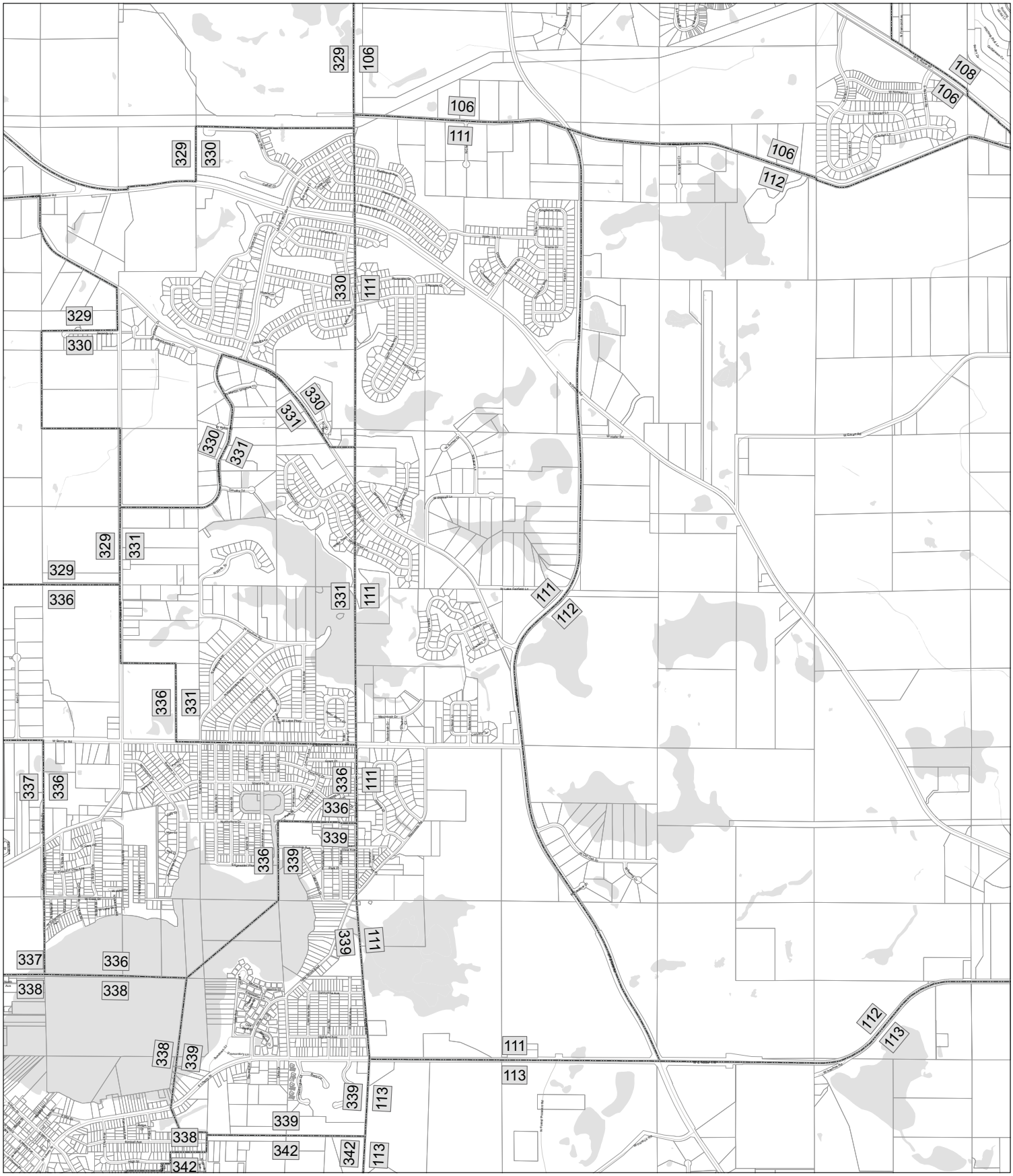

LakeCounty

Prepared By:
Lake County Dept. of Information Technology
GIS/Mapping Division
18 N County St
Waukegan IL 60085
(847) 377-2373

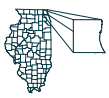

N
W E
S

1 inch = 1,000 feet

123	Election Precincts		Railroads
	Election Precincts		Roads
	Parcels		Bodies of Water

15-0047

Lake County Election Precinct 112

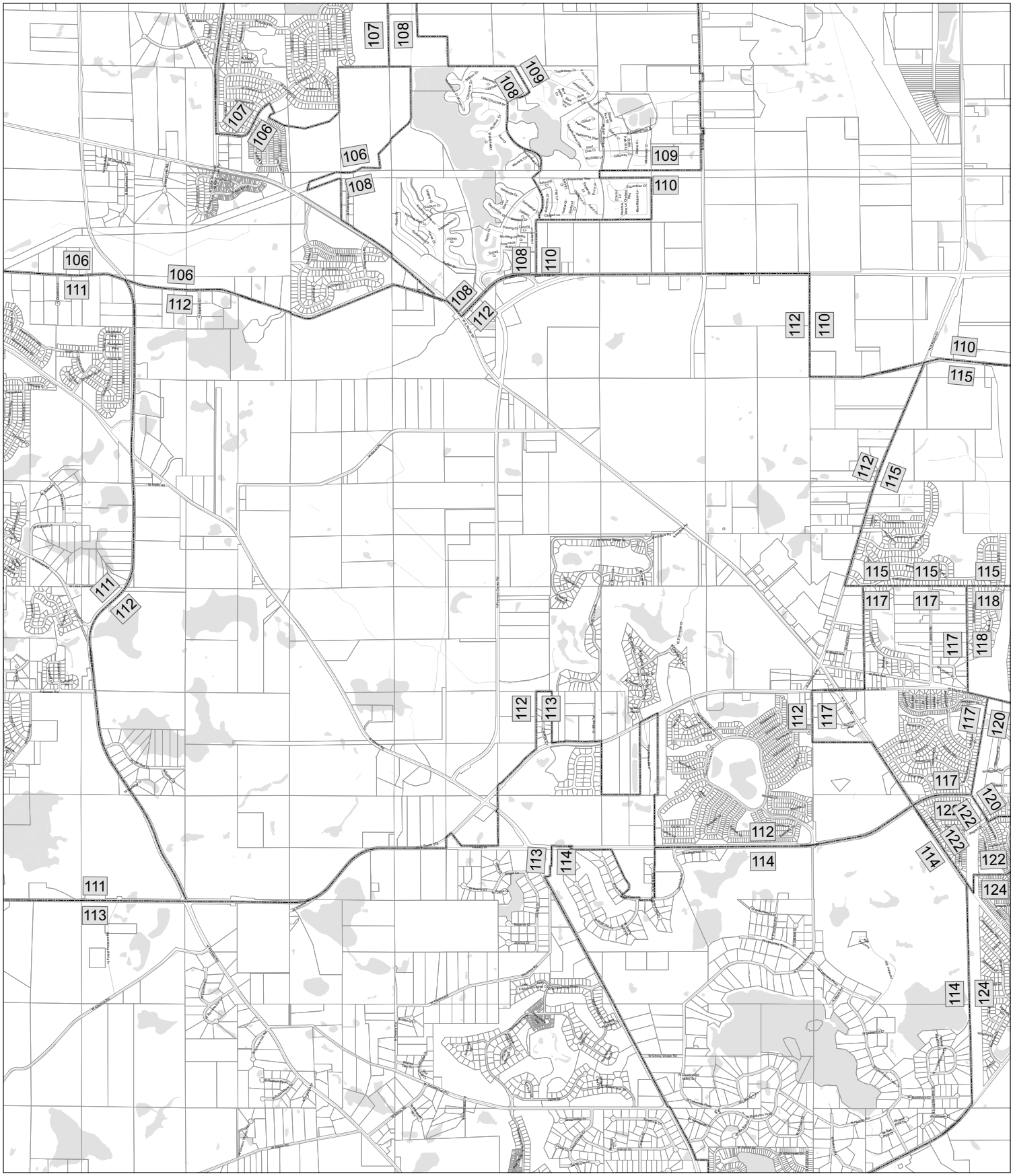

LakeCounty

Prepared By:
Lake County Dept. of Information Technology
GIS/Mapping Division
18 N County St
Waukegan IL 60085
(847) 377-2373

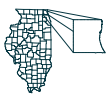

N
W E
S

1 inch = 1,500 feet

123	Election Precincts		Railroads
	Election Precincts		Roads
	Parcels		Bodies of Water

15-0047

Lake County Election Precinct 135

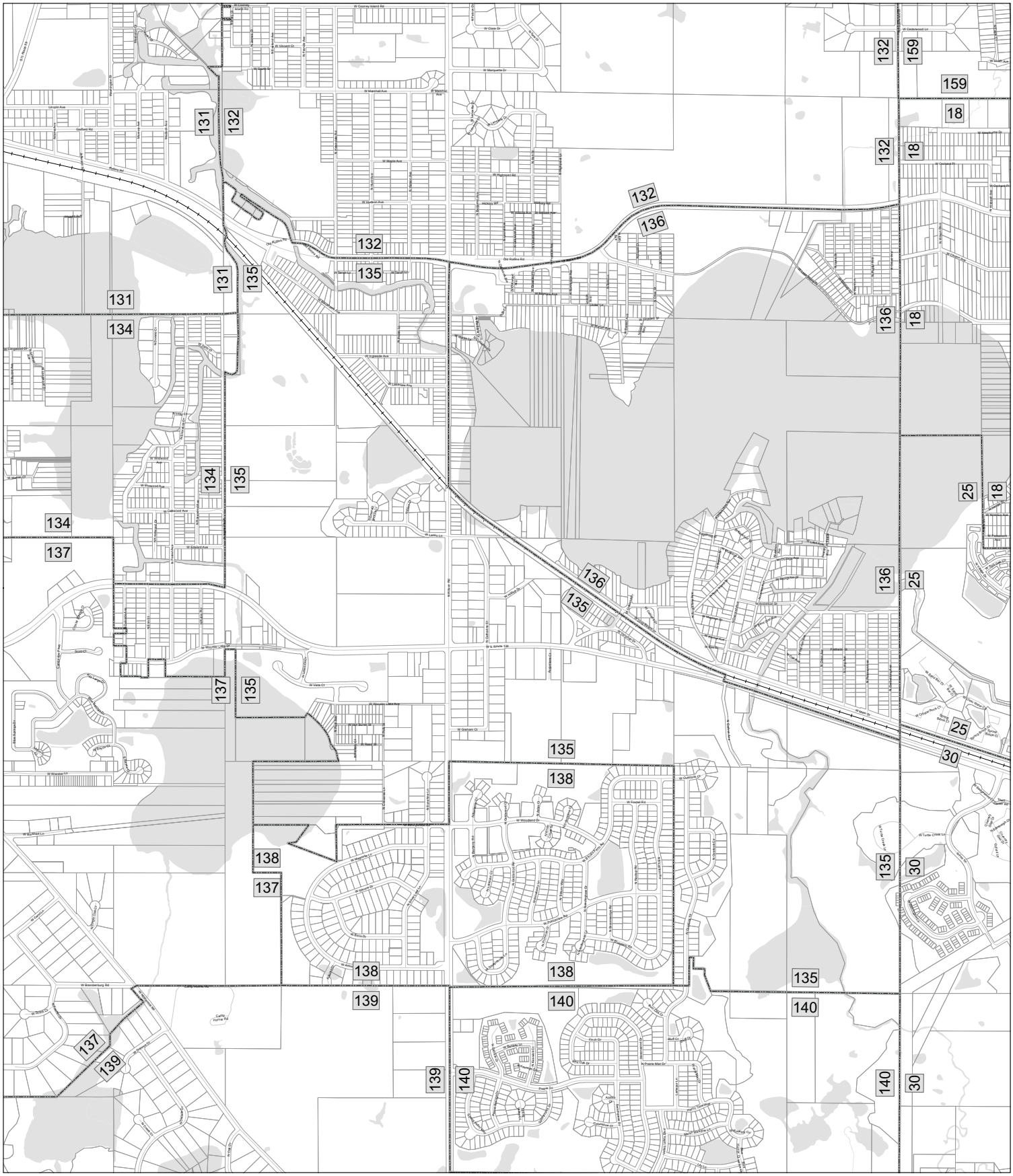

LakeCounty

Prepared By:
Lake County Dept. of Information Technology
GIS/Mapping Division
18 N County St
Waukegan IL 60085
(847) 377-2373

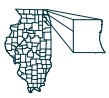

1 inch = 700 feet

123	Election Precincts		Railroads
	Election Precincts		Roads
	Parcels		Bodies of Water

15-0047

Lake County Election Precinct 136

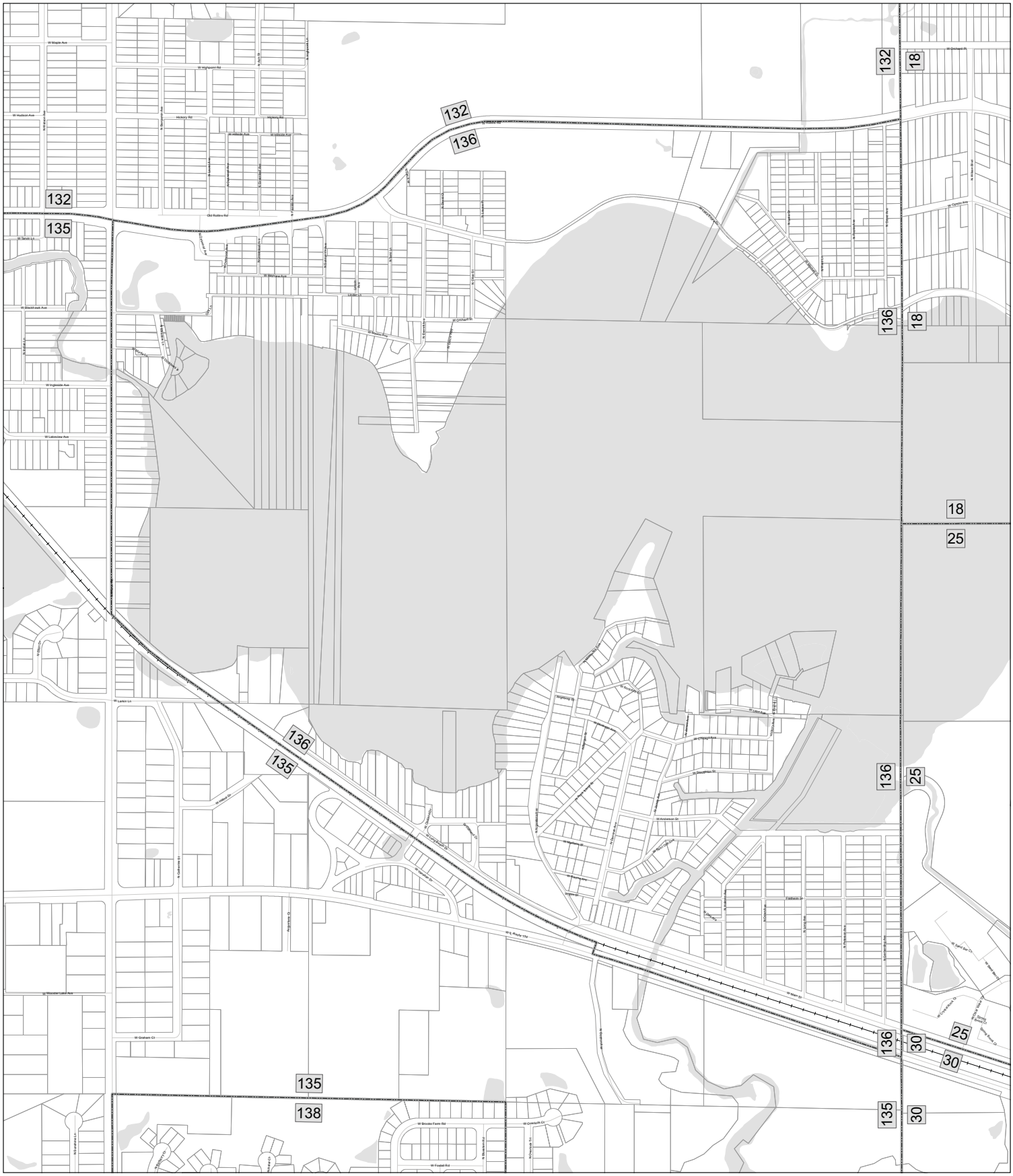

LakeCounty

Prepared By:
Lake County Dept. of Information Technology
GIS/Mapping Division
18 N County St
Waukegan IL 60085
(847) 377-2373

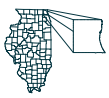

N
W E
S

1 inch = 400 feet

123	Election Precincts		Railroads
	Election Precincts		Roads
	Parcels		Bodies of Water

15-0047

Lake County Election Precinct 138

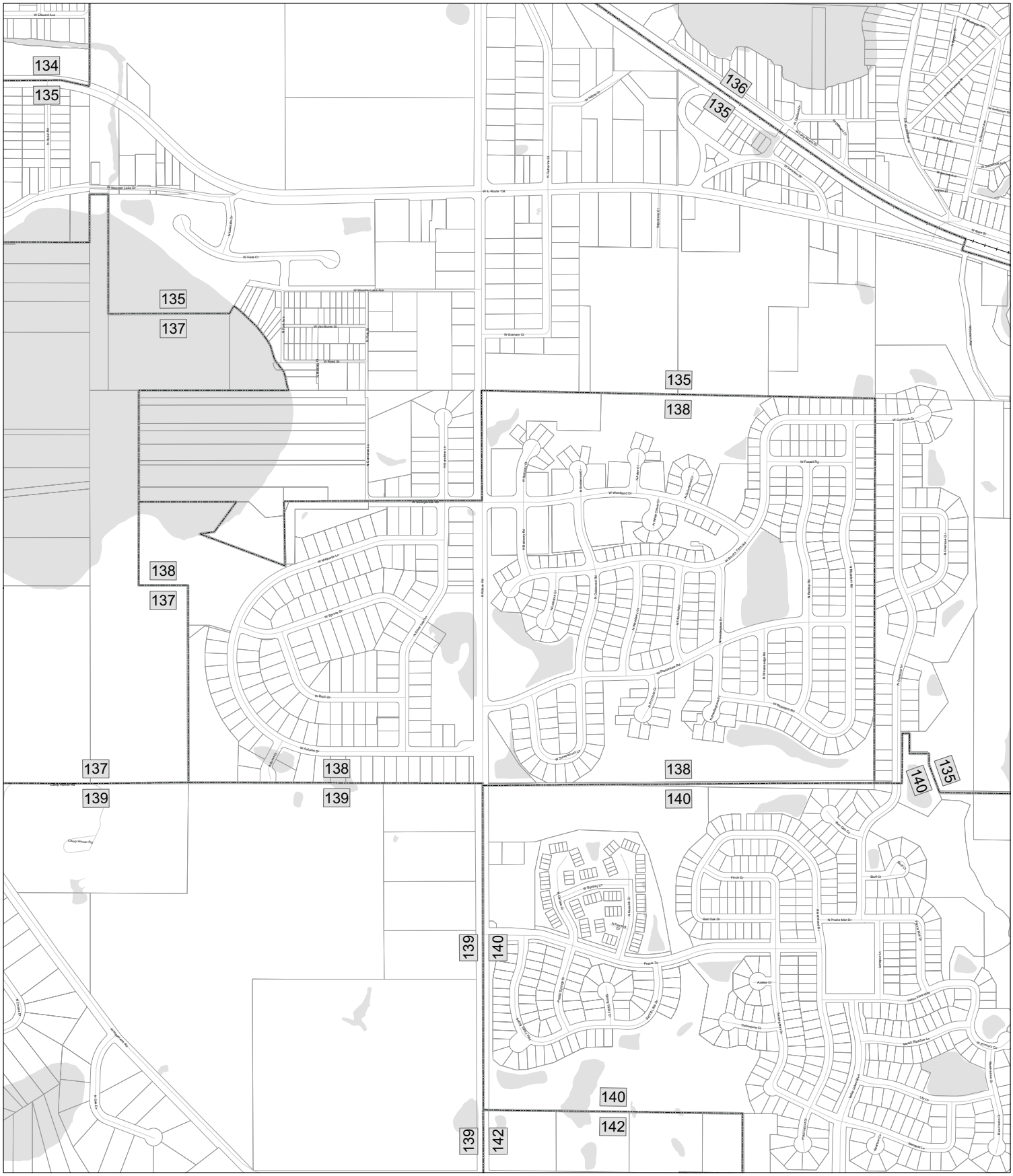

LakeCounty

Prepared By:
Lake County Dept. of Information Technology
GIS/Mapping Division
18 N County St
Waukegan IL 60085
(847) 377-2373

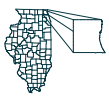

N
W E
S

1 inch = 400 feet

123	Election Precincts		Railroads
	Election Precincts		Roads
	Parcels		Bodies of Water

15-0047

Lake County Election Precinct 140

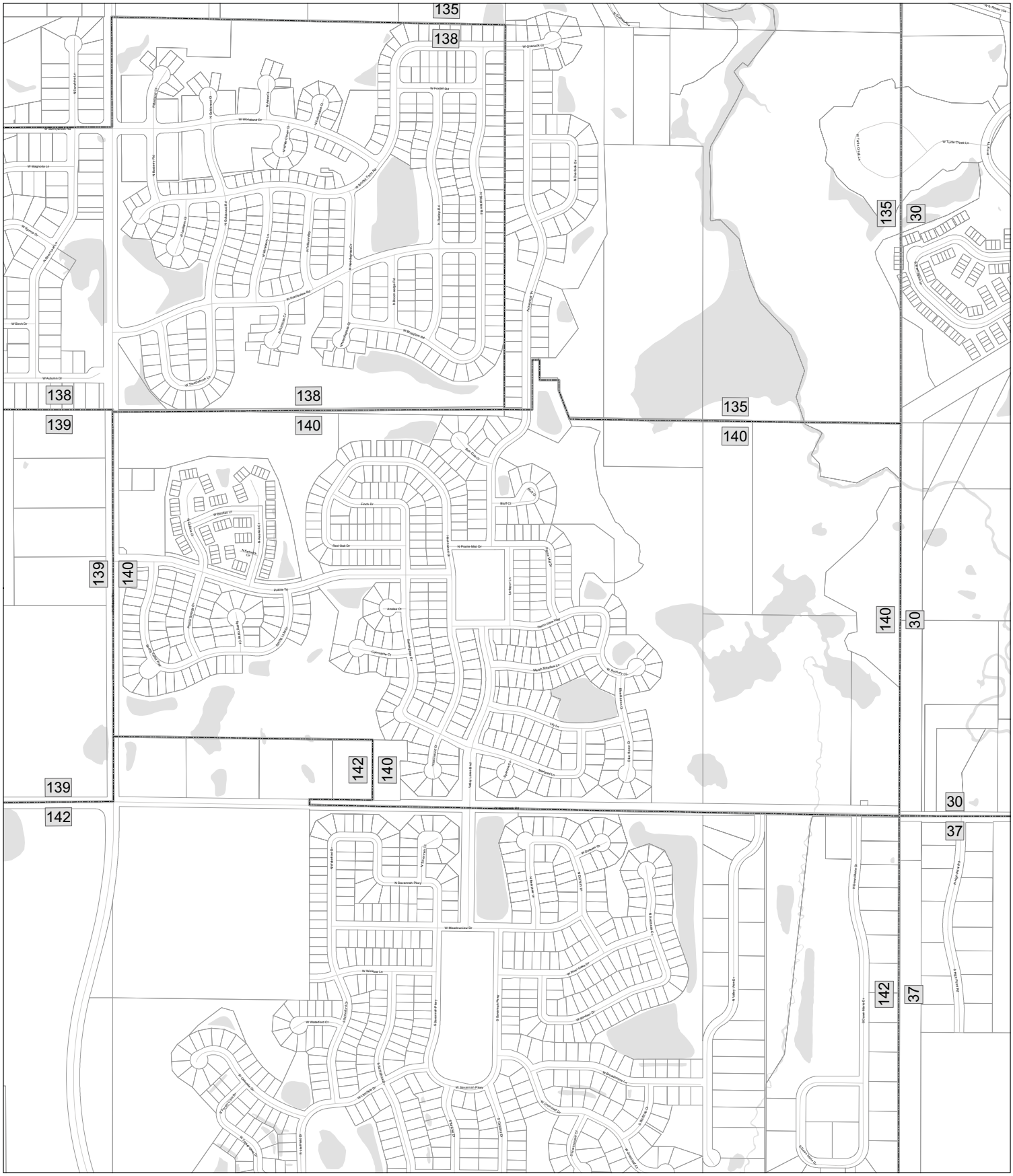

LakeCounty

Prepared By:
Lake County Dept. of Information Technology
GIS/Mapping Division
18 N County St
Waukegan IL 60085
(847) 377-2373

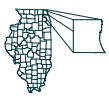

N
W E
S

1 inch = 400 feet

123	Election Precincts		Railroads
	Election Precincts		Roads
	Parcels		Bodies of Water

15-0047

Lake County Election Precinct 142

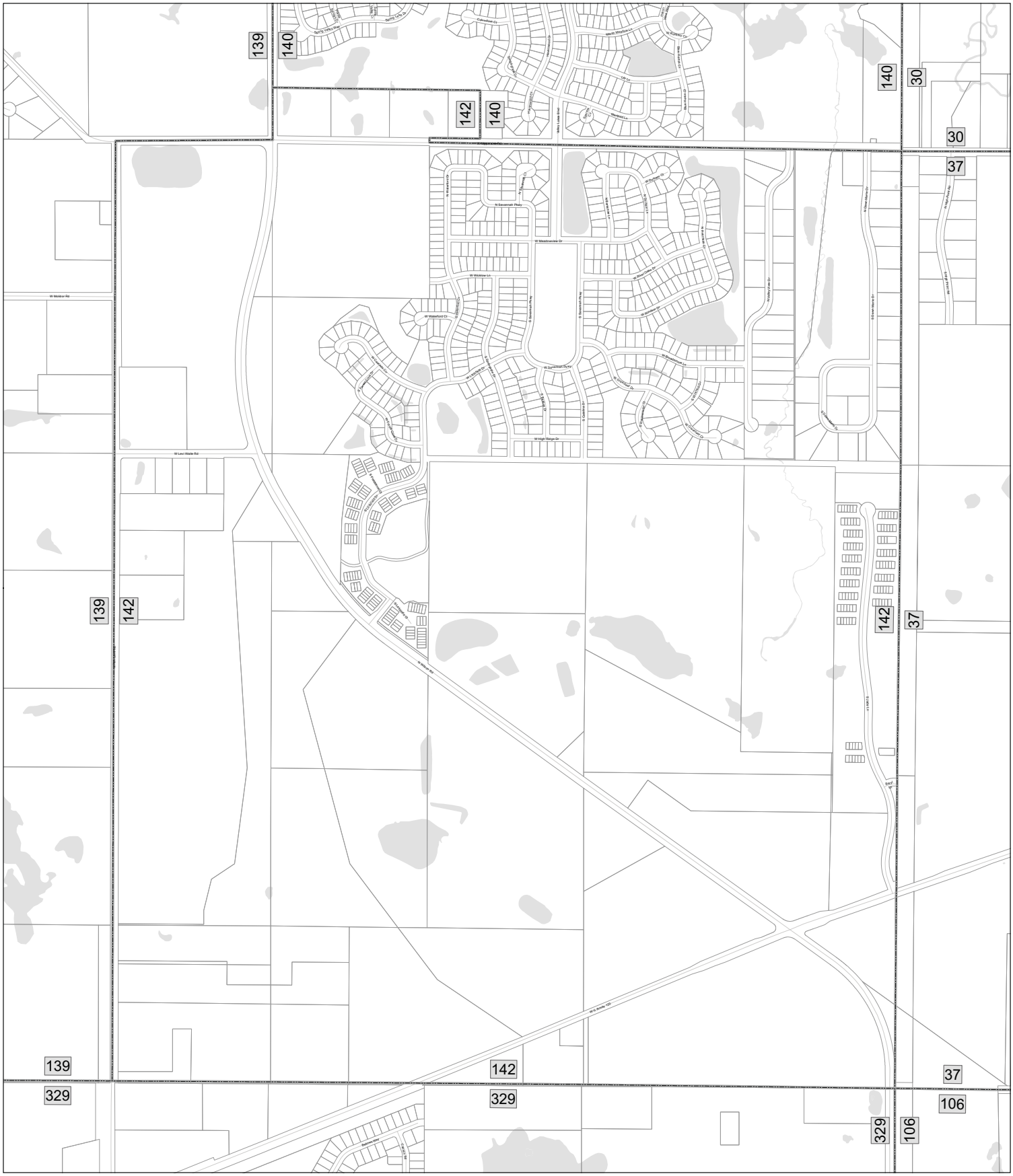

LakeCounty

Prepared By:
Lake County Dept. of Information Technology
GIS/Mapping Division
18 N County St
Waukegan IL 60085
(847) 377-2373

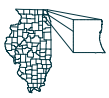

1 inch = 500 feet

123	Election Precincts		Railroads
	Election Precincts		Roads
	Parcels		Bodies of Water

15-0047

Lake County Election Precinct 160

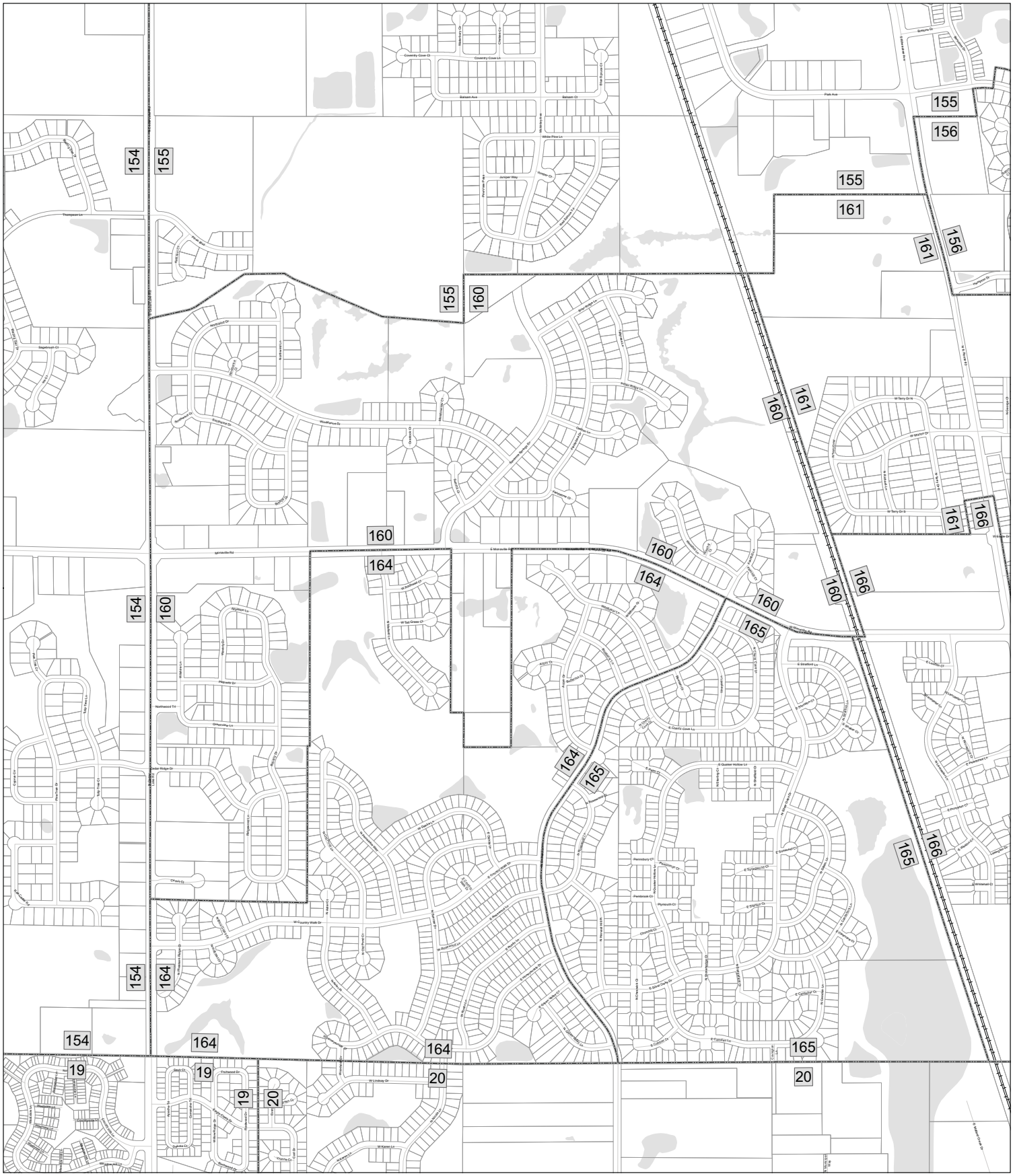

LakeCounty

Prepared By:
Lake County Dept. of Information Technology
GIS/Mapping Division
18 N County St
Waukegan IL 60085
(847) 377-2373

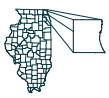

1 inch = 500 feet

123	Election Precincts		Railroads
	Election Precincts		Roads
	Parcels		Bodies of Water

15-0047

Lake County Election Precinct 164

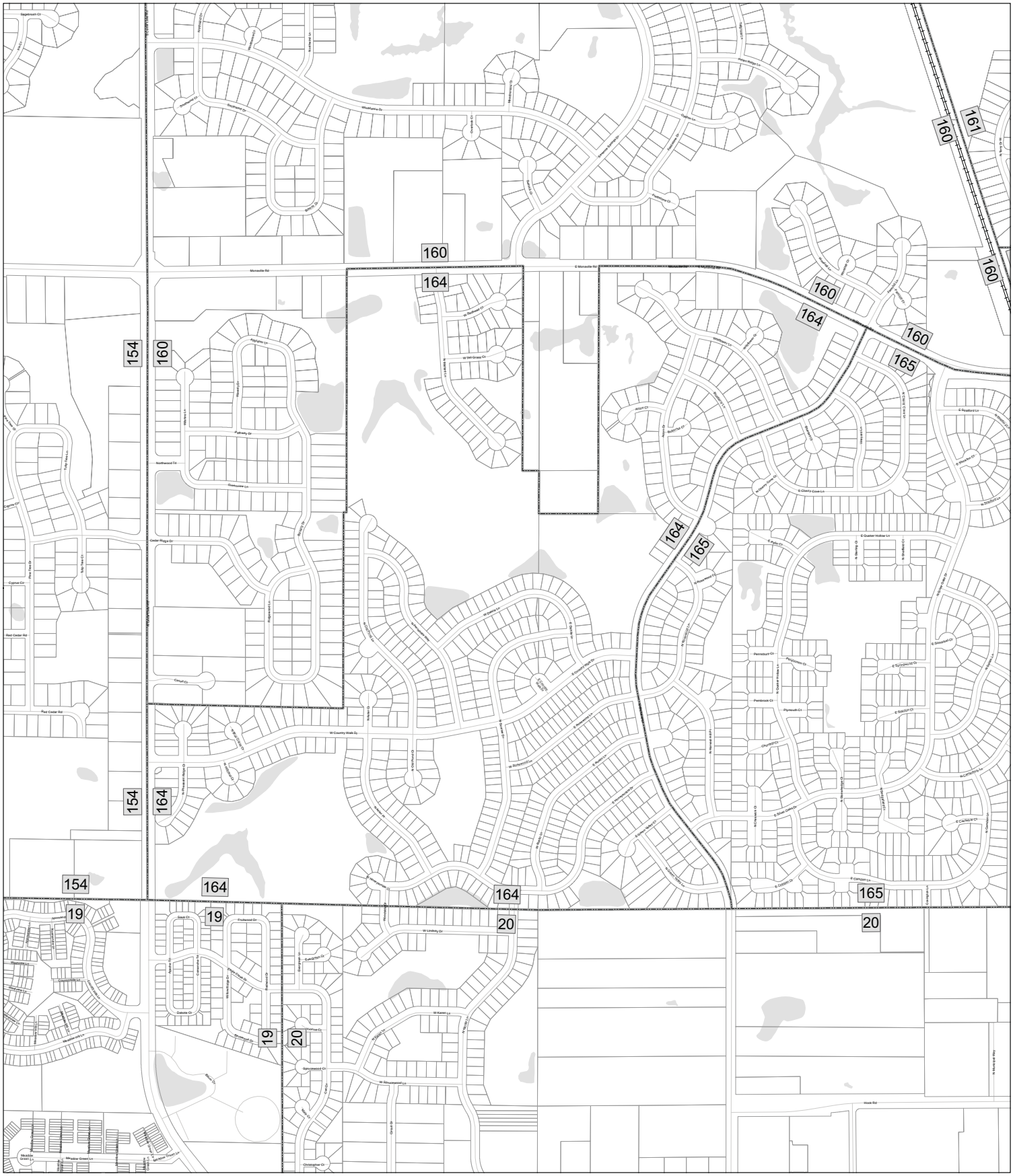

LakeCounty

Prepared By:
Lake County Dept. of Information Technology
GIS/Mapping Division
18 N County St
Waukegan IL 60085
(847) 377-2373

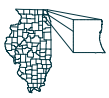

N
W E
S

1 inch = 400 feet

123	Election Precincts		Railroads
	Election Precincts		Roads
	Parcels		Bodies of Water

15-0047

Lake County Election Precinct 165

160
161
166
164
165
20
W Monaville Rd
E Monaville Rd
E Quaker Hollow Ln
E Stratford Ln
E Cherry Grove Ln
E Sunfield Ct
E Springfield Ct
E Graffia Ct
E Cascade Ct
E Campion Ln
E Cobblestone Ln
E Steel Dale Dr
N Universal Blvd
N Universal Cir
N Universal Ct
N Universal Dr
N Universal Pkwy
N Universal Way
N Universal Ln

Lake County Election Precinct 166

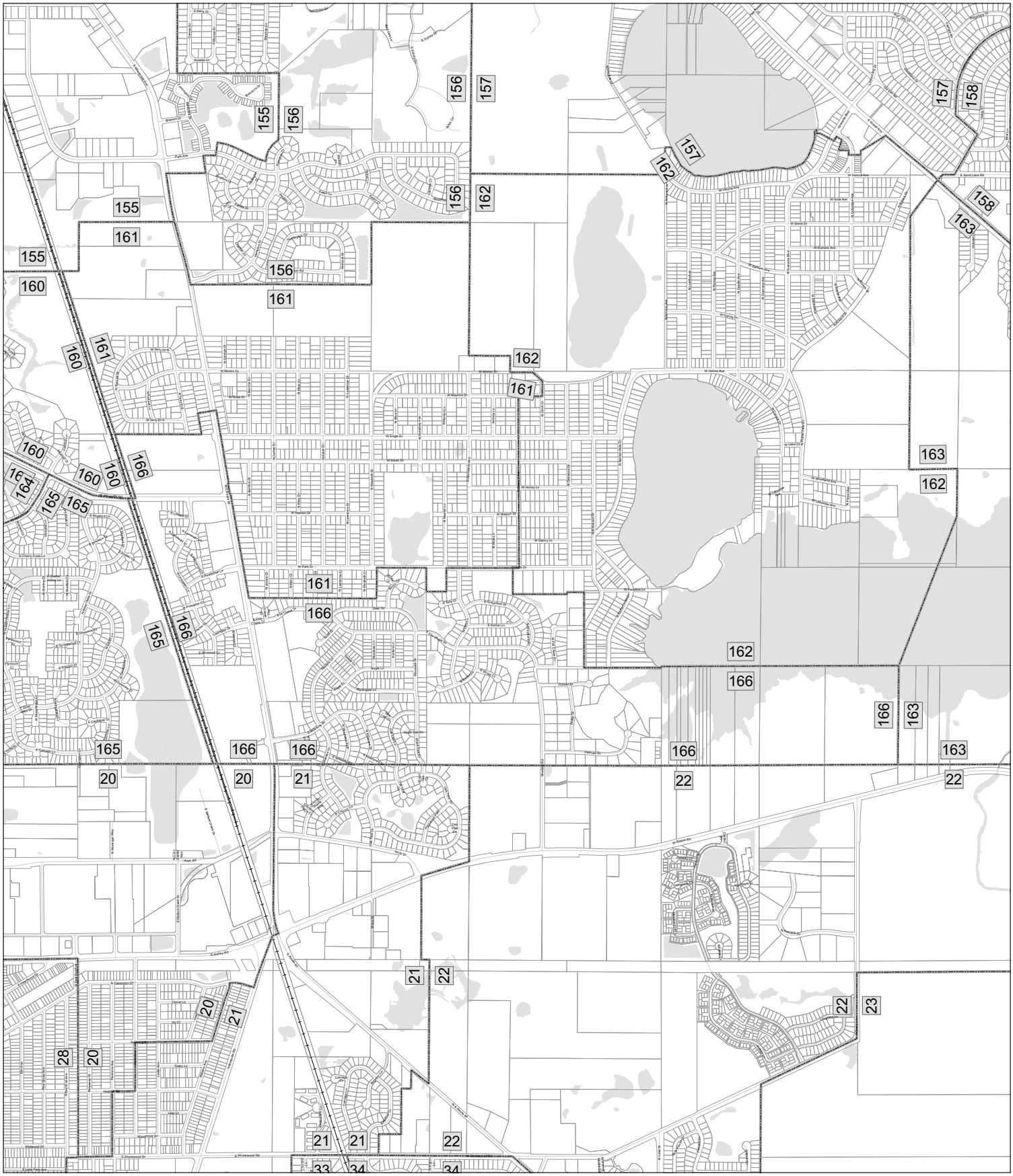

LakeCounty

Prepared By:
Lake County Dept. of Information Technology
GIS/Mapping Division
18 N County St
Waukegan IL 60085
(847) 377-2373

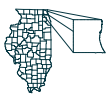

N
W E
S

1 inch = 800 feet

123	Election Precincts		Railroads
	Election Precincts		Roads
	Parcels		Bodies of Water

15-0047

Lake County Election Precinct 167

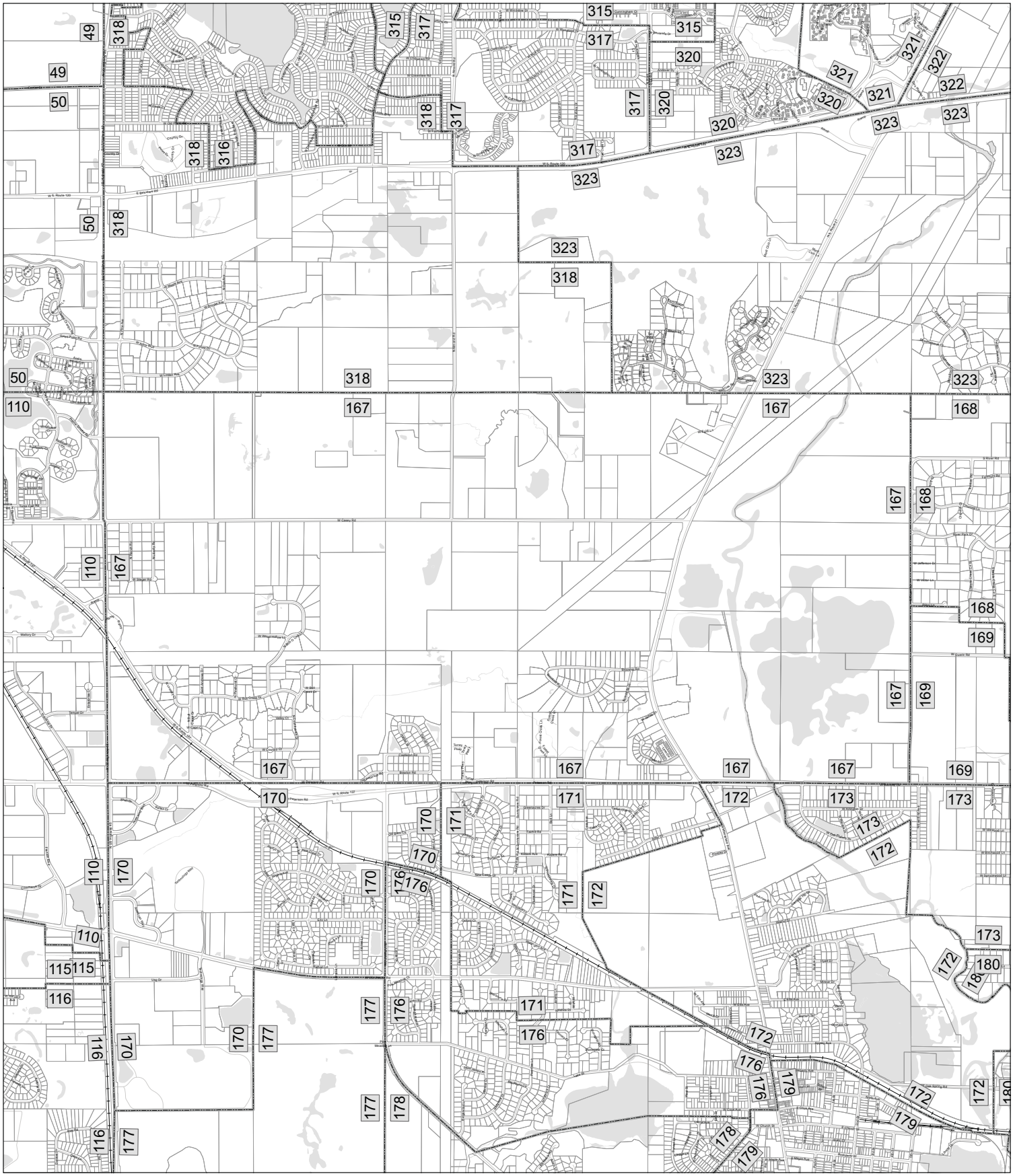

LakeCounty

Prepared By:
Lake County Dept. of Information Technology
GIS/Mapping Division
18 N County St
Waukegan IL 60085
(847) 377-2373

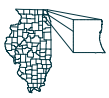

1 inch = 1,200 feet

123 Election Precincts

Election Precincts

Parcels

Railroads

Roads

Bodies of Water

15-0047

Lake County Election Precinct 314

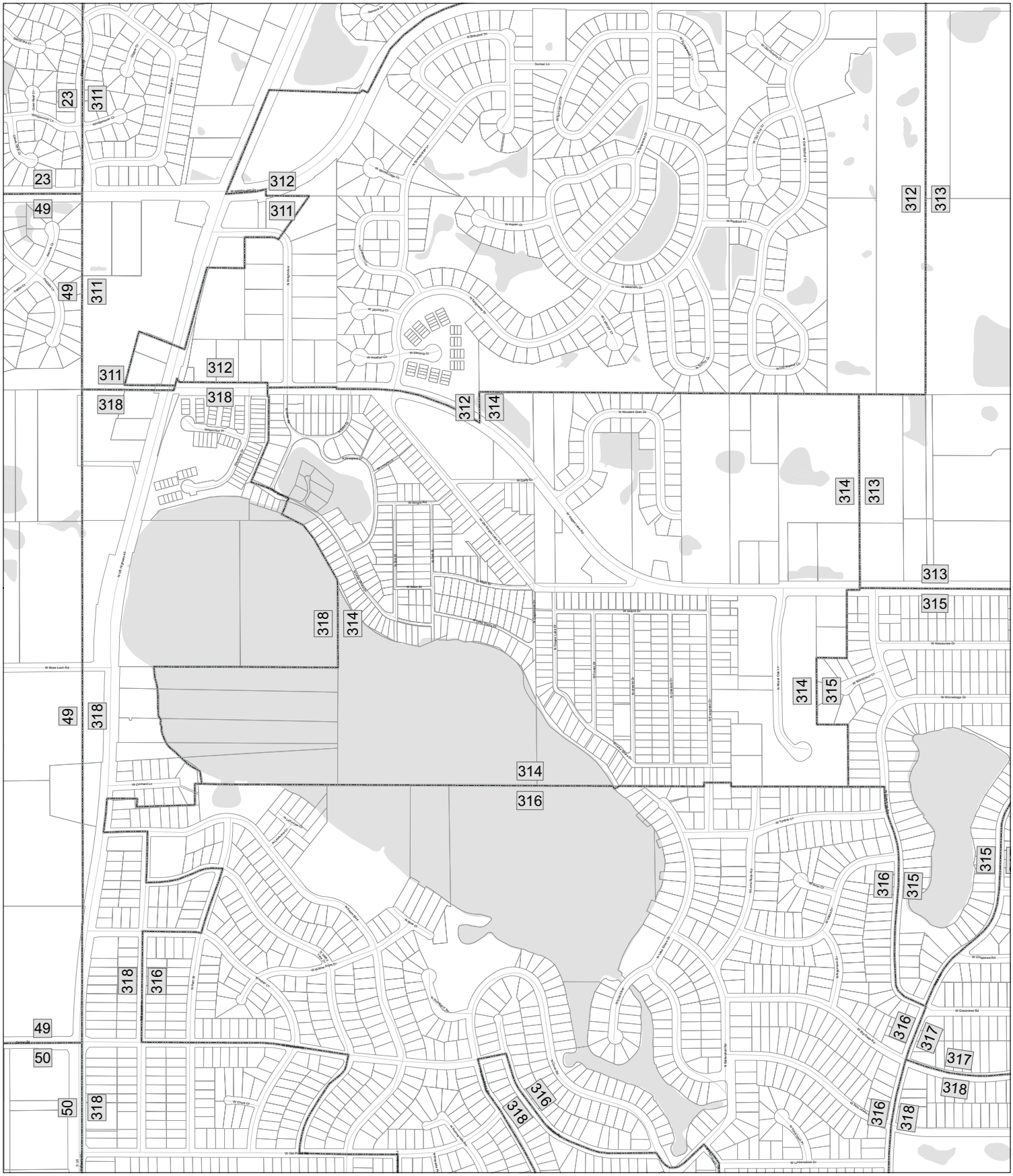

LakeCounty

Prepared By:
Lake County Dept. of Information Technology
GIS/Mapping Division
18 N County St
Waukegan IL 60085
(847) 377-2373

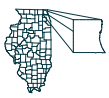

N
W E
S

1 inch = 400 feet

123 Election Precincts
Election Precincts
Parcels
Railroads
Roads
Bodies of Water

15-0047

Lake County Election Precinct 315

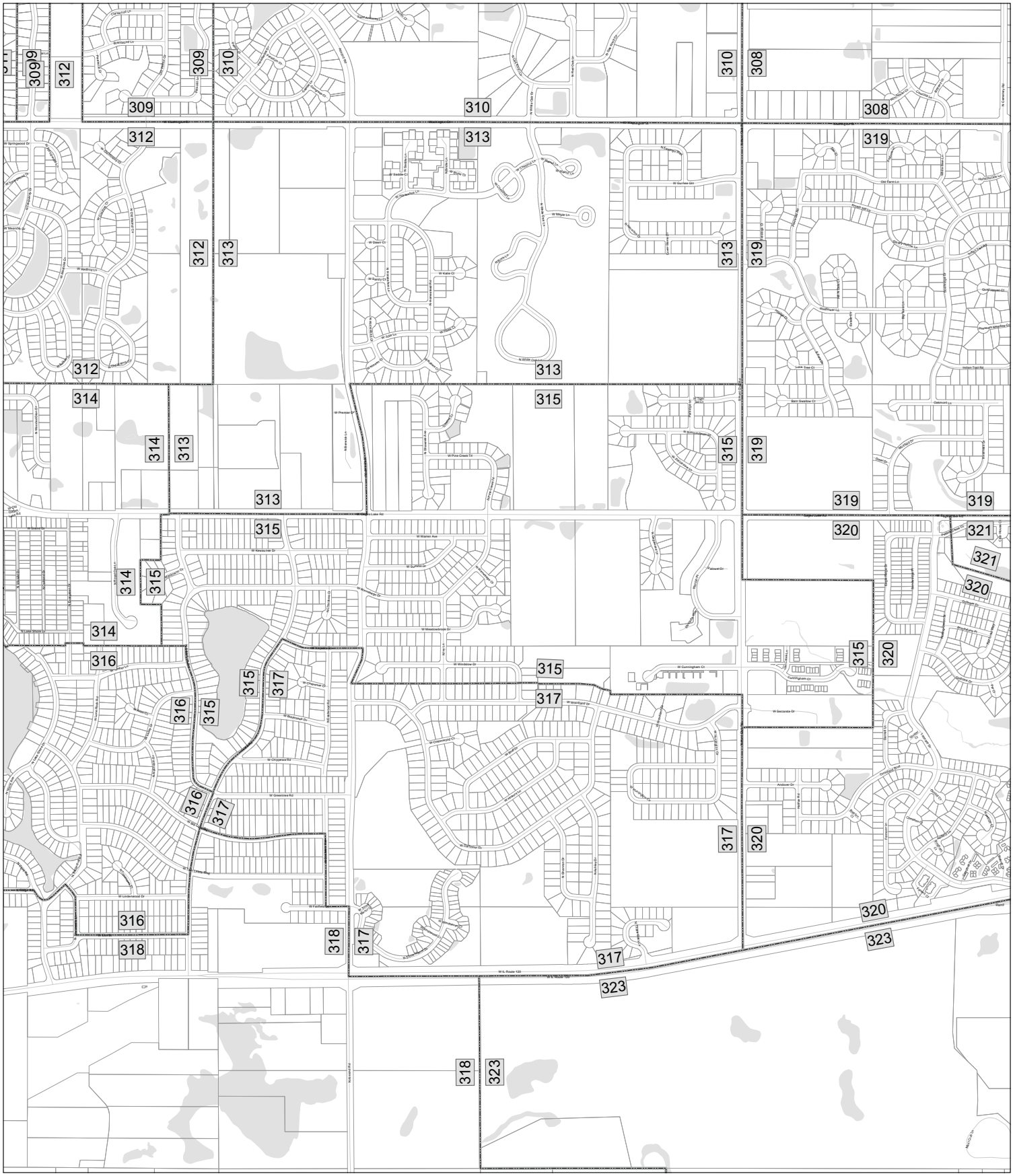

LakeCounty

Prepared By:
Lake County Dept. of Information Technology
GIS/Mapping Division
18 N County St
Waukegan IL 60085
(847) 377-2373

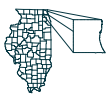

N
W E
S

1 inch = 600 feet

123	Election Precincts		Railroads
	Election Precincts		Roads
	Parcels		Bodies of Water

15-0047

Lake County Election Precinct 316

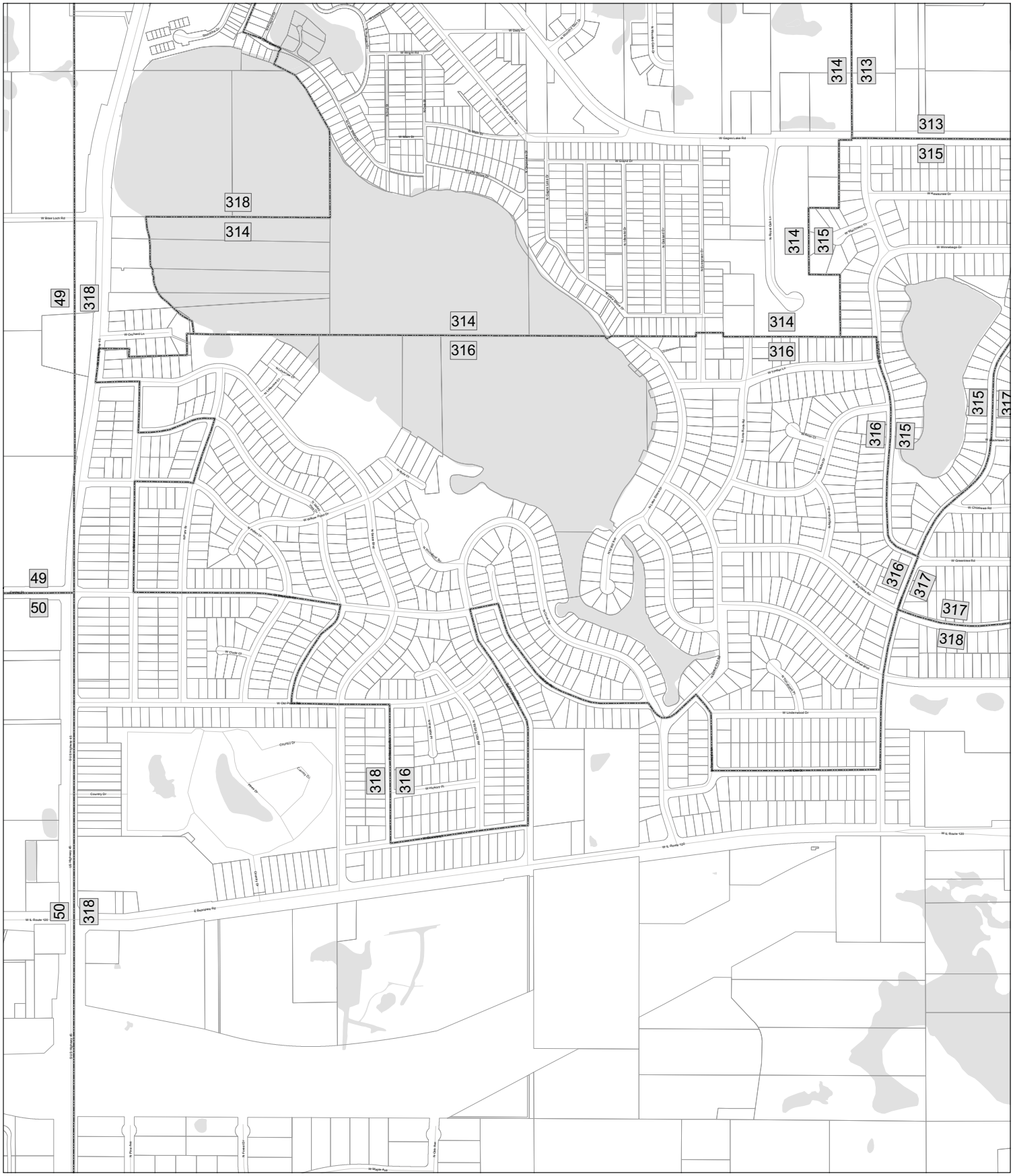
318
314
313
315
316
317
49
50
W Gages Lake Rd
W Grand Dr
W Reasoner Dr
W Rustman Dr
W Winnebago Dr
W Chippewa Rd
W Greenview Rd
W Lindenwood Dr
W Old Post Rd
W Hickory Dr
W IL Route 120
E Belvidere Rd
W Maple Ave
N Fox Ave
N Fremont Dr
N Olde Ave
N Hickory Dr
N Lake Ave
N Hickory Ln
N Hickory Ct
N Hickory Dr
N Hickory Ln
N Hickory Ct
N Hickory Dr
N Hickory Ln
N Hickory Ct
N Hickory Dr

Lake County Election Precinct 317

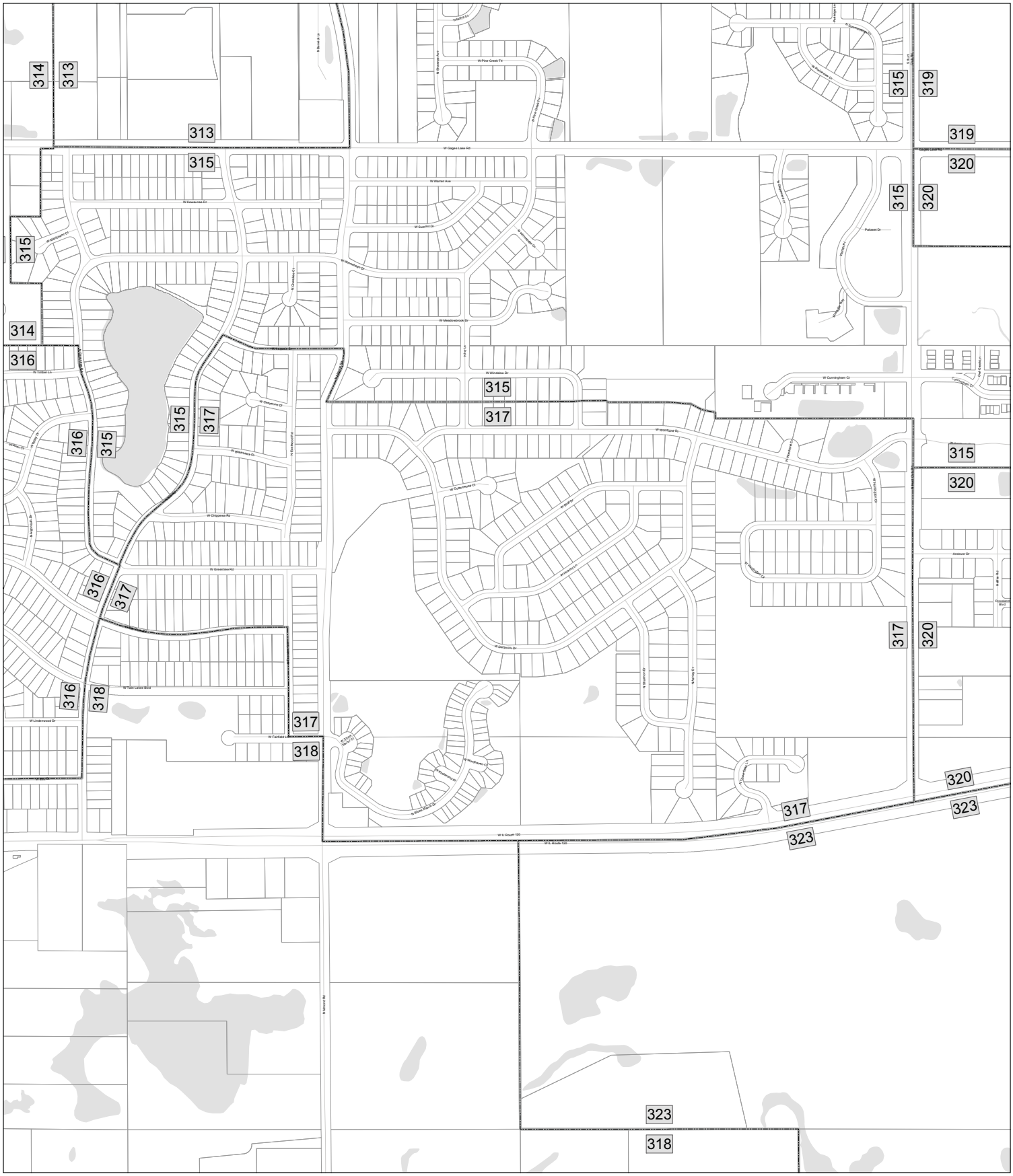

LakeCounty

Prepared By:
Lake County Dept. of Information Technology
GIS/Mapping Division
18 N County St
Waukegan IL 60085
(847) 377-2373

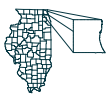

N
W E
S

1 inch = 400 feet

123	Election Precincts		Railroads
	Election Precincts		Roads
	Parcels		Bodies of Water

15-0047

Lake County Election Precinct 318

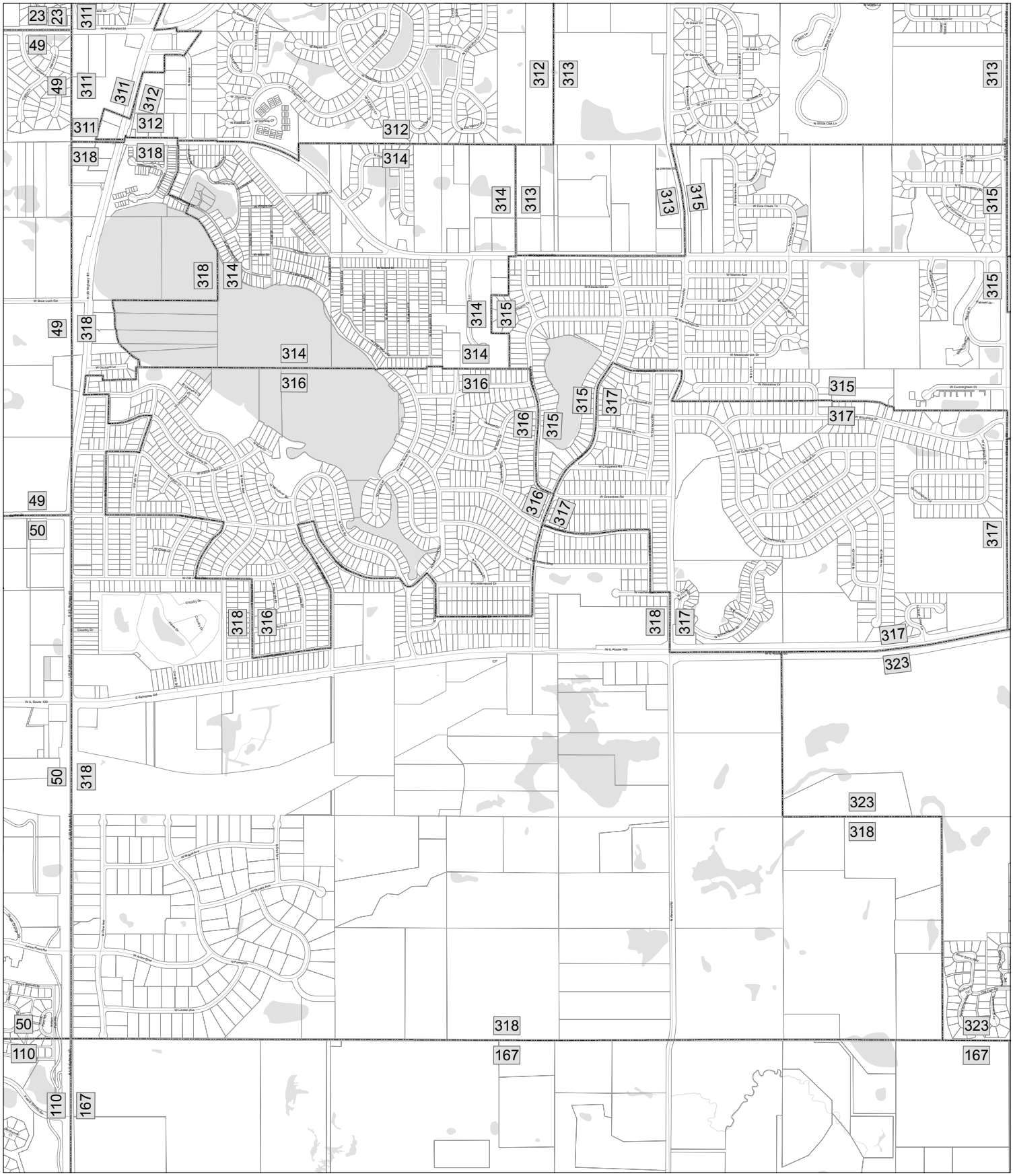

LakeCounty

Prepared By:
Lake County Dept. of Information Technology
GIS/Mapping Division
18 N County St
Waukegan IL 60085
(847) 377-2373

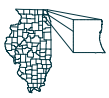

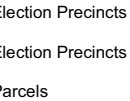

1 inch = 700 feet

123	Election Precincts		Railroads
	Election Precincts		Roads
	Parcels		Bodies of Water

15-0047

Lake County Election Precinct 320

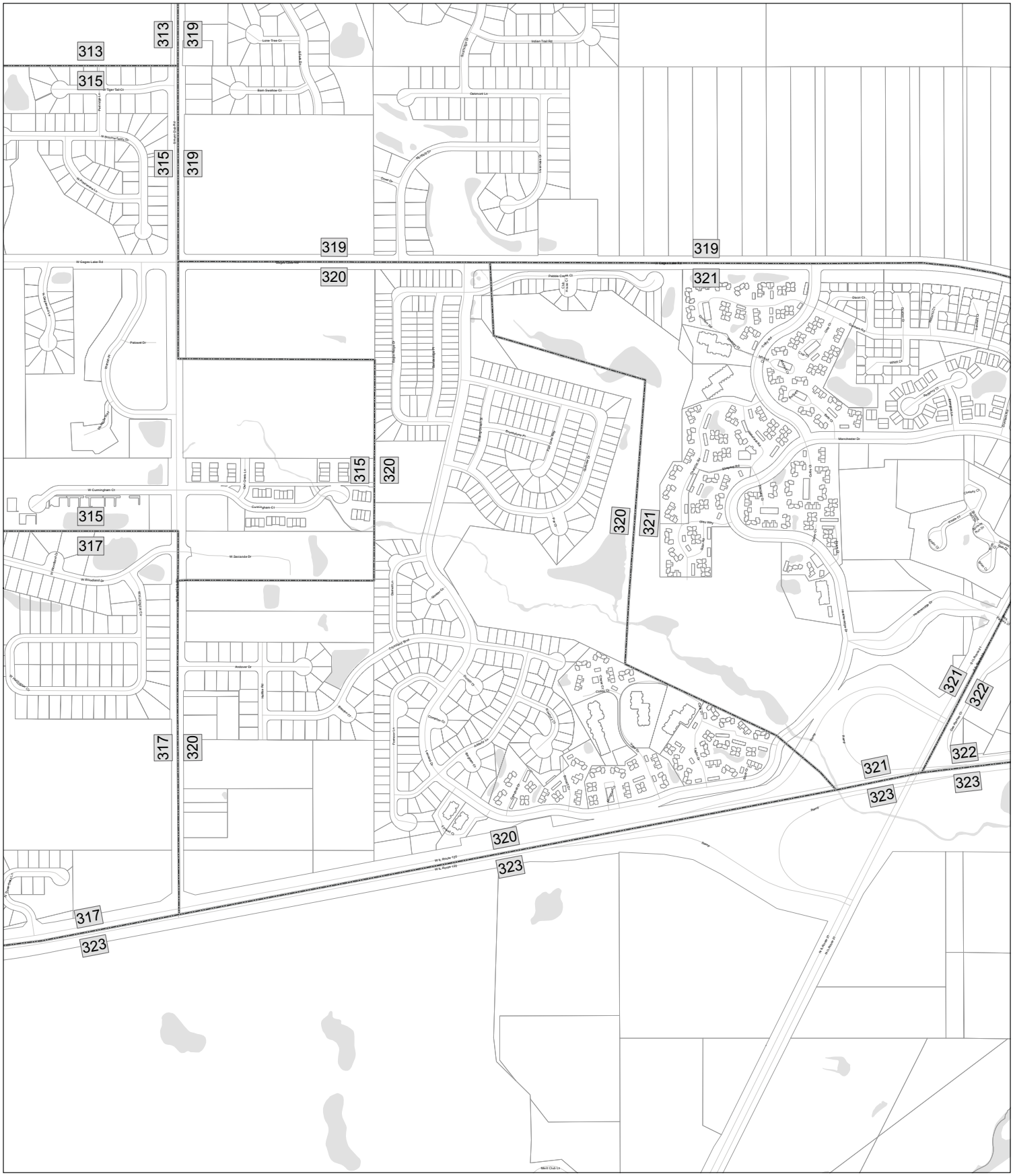
313
315
319
320
321
322
323
317
W Gages Lake Rd
W Cunningham Ct
W Secanda Dr
W Woodland Dr
Andover Dr
Hollow Rd
Manchester Dr
Pebble Creek Ct
Indian Trail Rd
Oakmont Ln
Lone Tree Ct
Barn Swallow Ct
Palowell Dr
Oak Grove Ln
Cunningham Ct
Hawthorne Dr
Rustic Ln
Rustic Dr
Rustic Ct
Rustic Cir
Rustic Way
Rustic Rd
Rustic Pl

Lake County Election Precinct 321

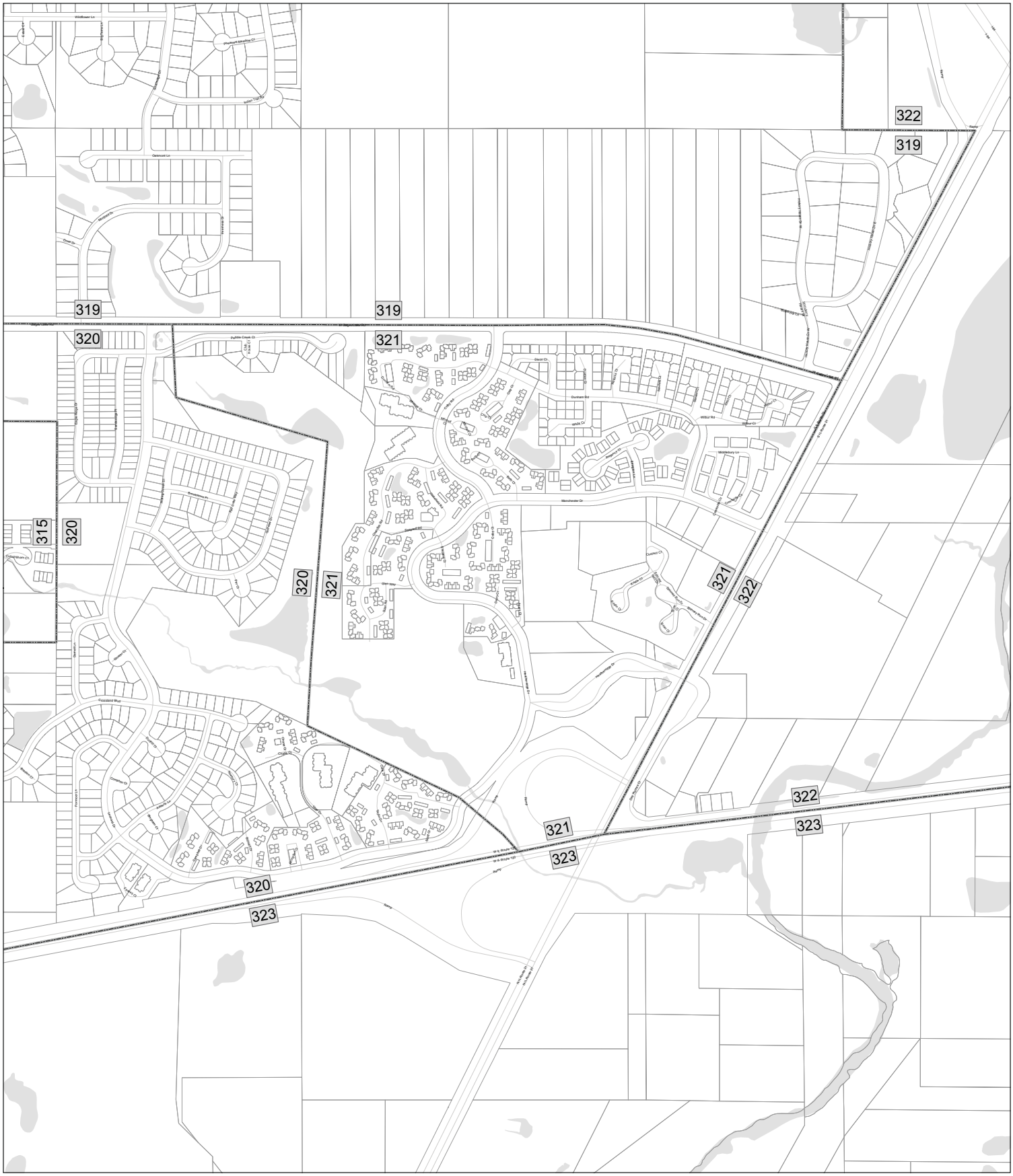
319
320
321
322
323
315
Wildflower Ln
Oakmont Ln
Indian Trail Rd
Pebble Creek Ct
Eagle Ridge Dr
Cottonwood Dr
Dunham Rd
Willow Cir
Middlebury Ln
Manchester Dr
Hollybrook Dr
Cypress Ct
Cedar Ln
Glen Way
Rockford Blvd
Cranston Ct
Fenwick Ln
Hunter Ln
Wayne Ln
Bristol Ln
Berkshire Ln
Stratford Ln
Kensington Ln
Cambridge Ln
Oxford Ln
Sussex Ln
Devonshire Ln
Dover Ln
Kingsley Ln
Hampton Ln
Cypress Ln
Cedar Ln
Glenn Way
Hollybrook Dr
Cypress Ct

Lake County Election Precinct 323

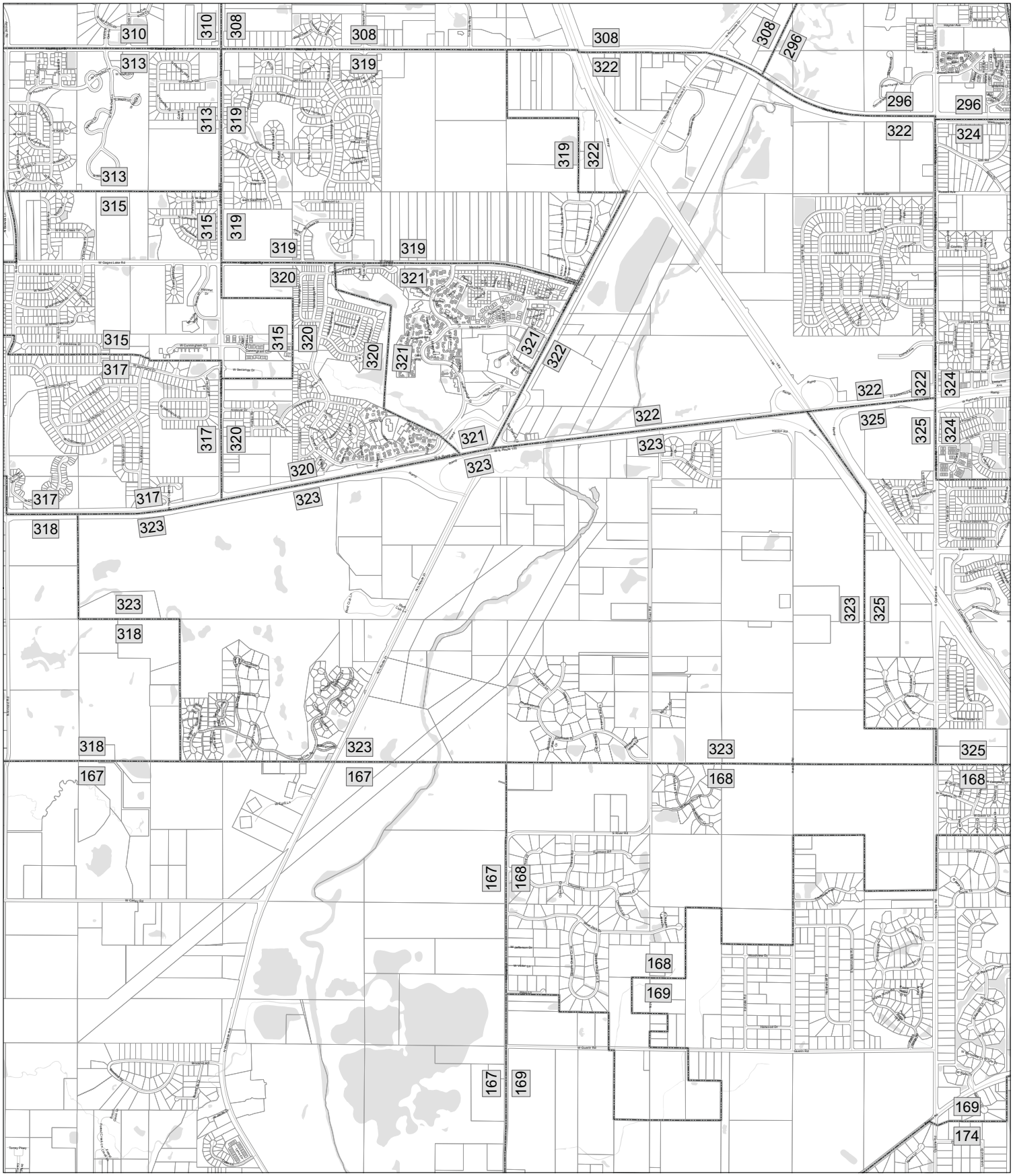

LakeCounty

Prepared By:
Lake County Dept. of Information Technology
GIS/Mapping Division
18 N County St
Waukegan IL 60085
(847) 377-2373

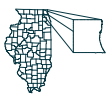

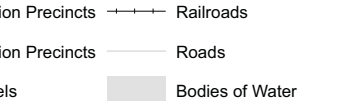

1 inch = 1,100 feet

15-0047

Lake County Election Precinct 329

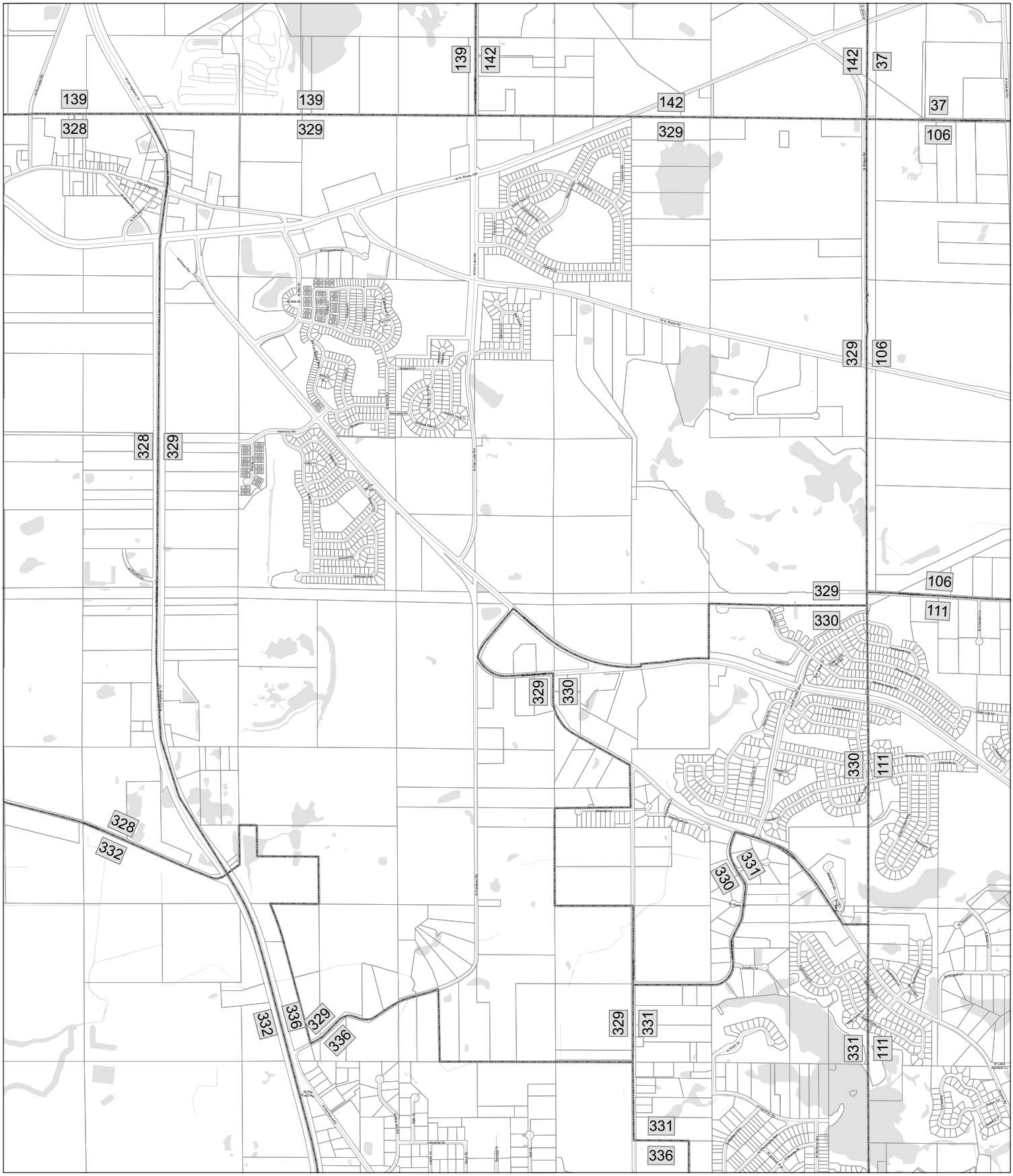

LakeCounty

Prepared By:
Lake County Dept. of Information Technology
GIS/Mapping Division
18 N County St
Waukegan IL 60085
(847) 377-2373

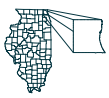

1 inch = 1,000 feet

123	Election Precincts	Railroads	
	Election Precincts	Roads	
	Parcels	Bodies of Water	

15-0047

Lake County Election Precinct 331

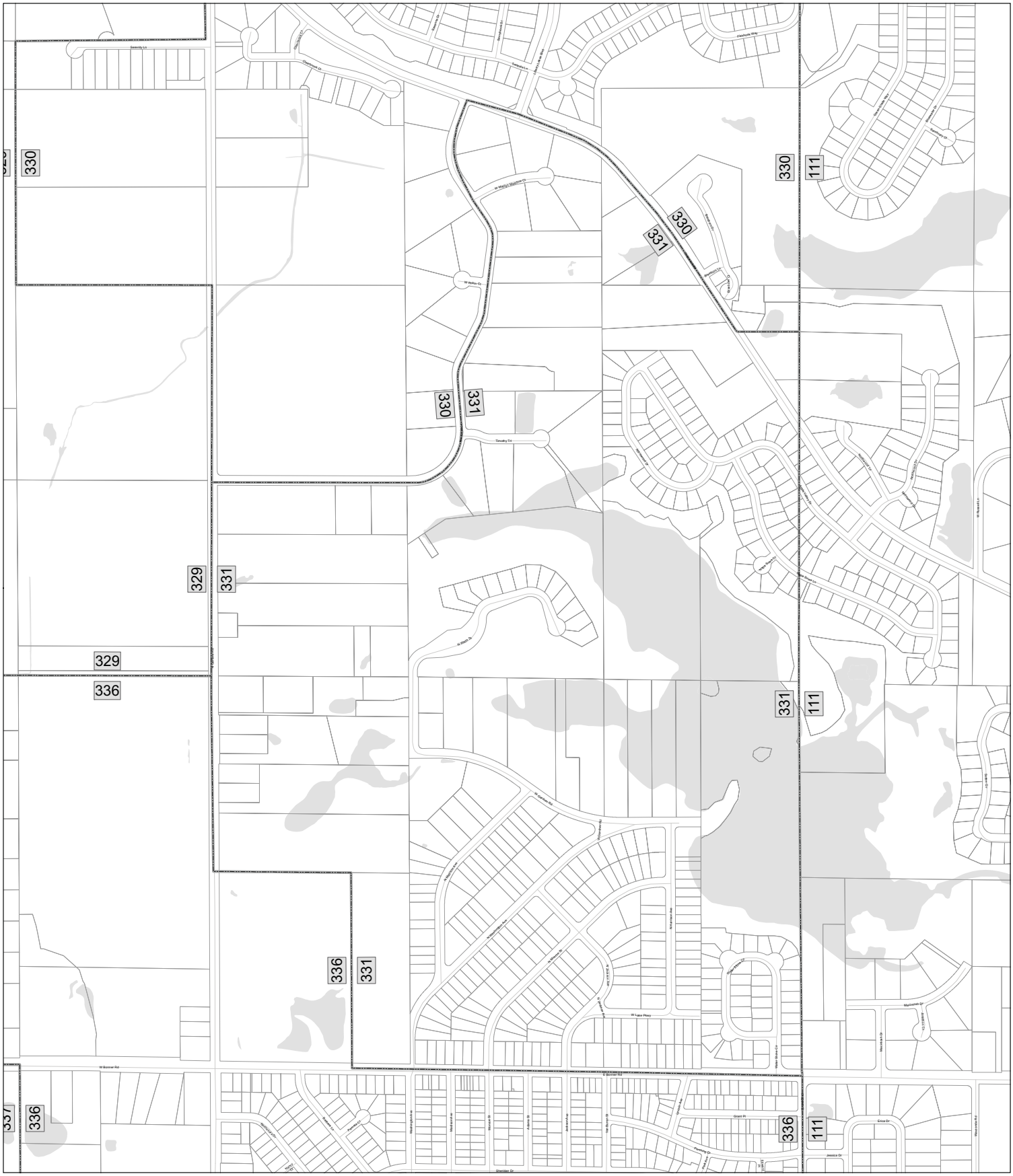
330
331
329
336
111
Seaside Ln
Chestnut Ct
Hawthorne Ln
Elmhurst Ln
Elkhorn Way
Hawthorne Ln
Hawthorne Ln
Hawthorne Ln

Lake County Election Precinct 335

332
336
337
335
334
340
338
341
W Rollins Rd
W Grand Ave
W Grand Ave
W Grand Ave

Lake County Election Precinct 336

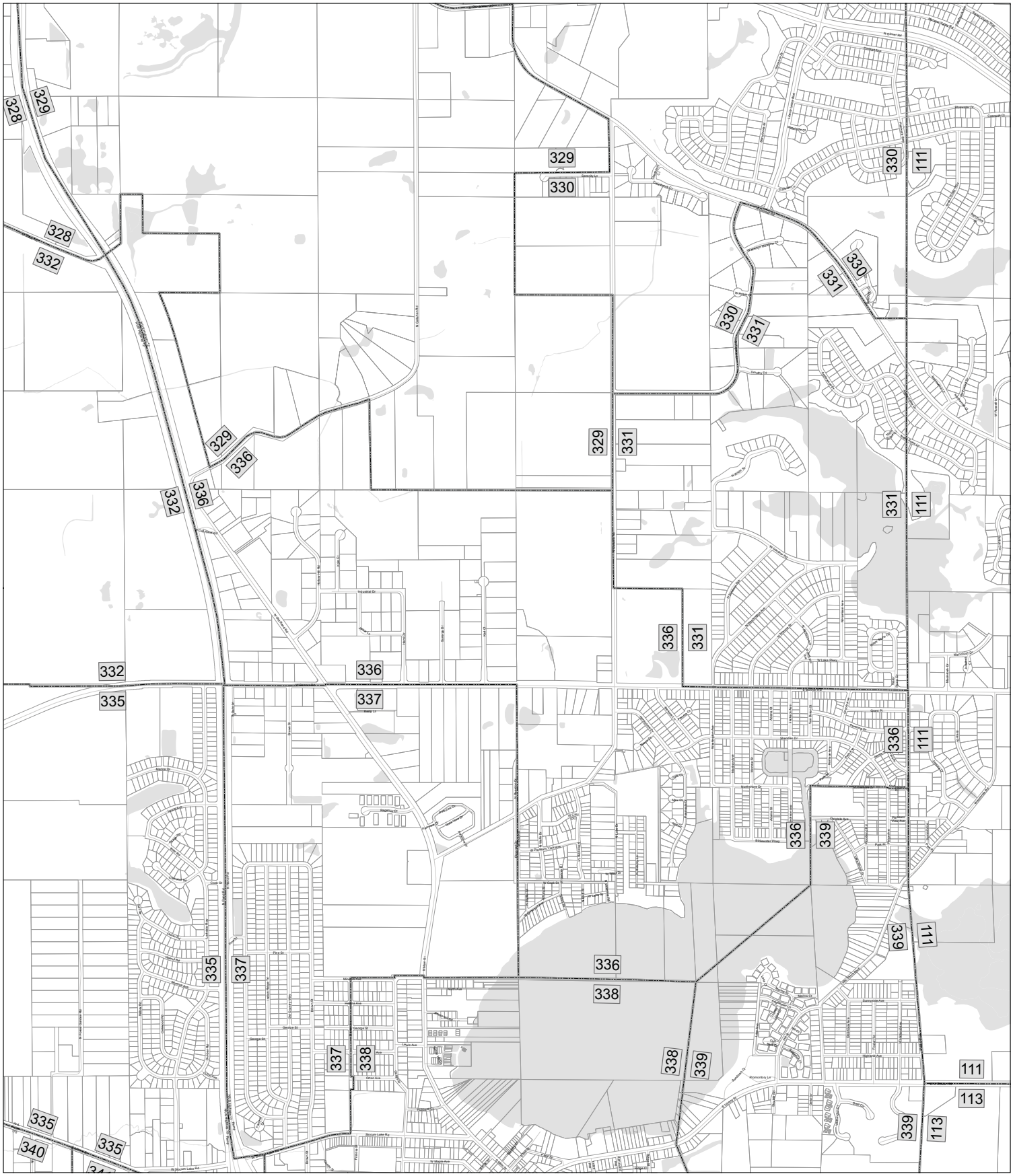

LakeCounty

Prepared By:
Lake County Dept. of Information Technology
GIS/Mapping Division
18 N County St
Waukegan IL 60085
(847) 377-2373

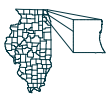

N
W E
S

1 inch = 800 feet

123	Election Precincts		Railroads
	Election Precincts		Roads
	Parcels		Bodies of Water

15-0047

Lake County Election Precinct 337

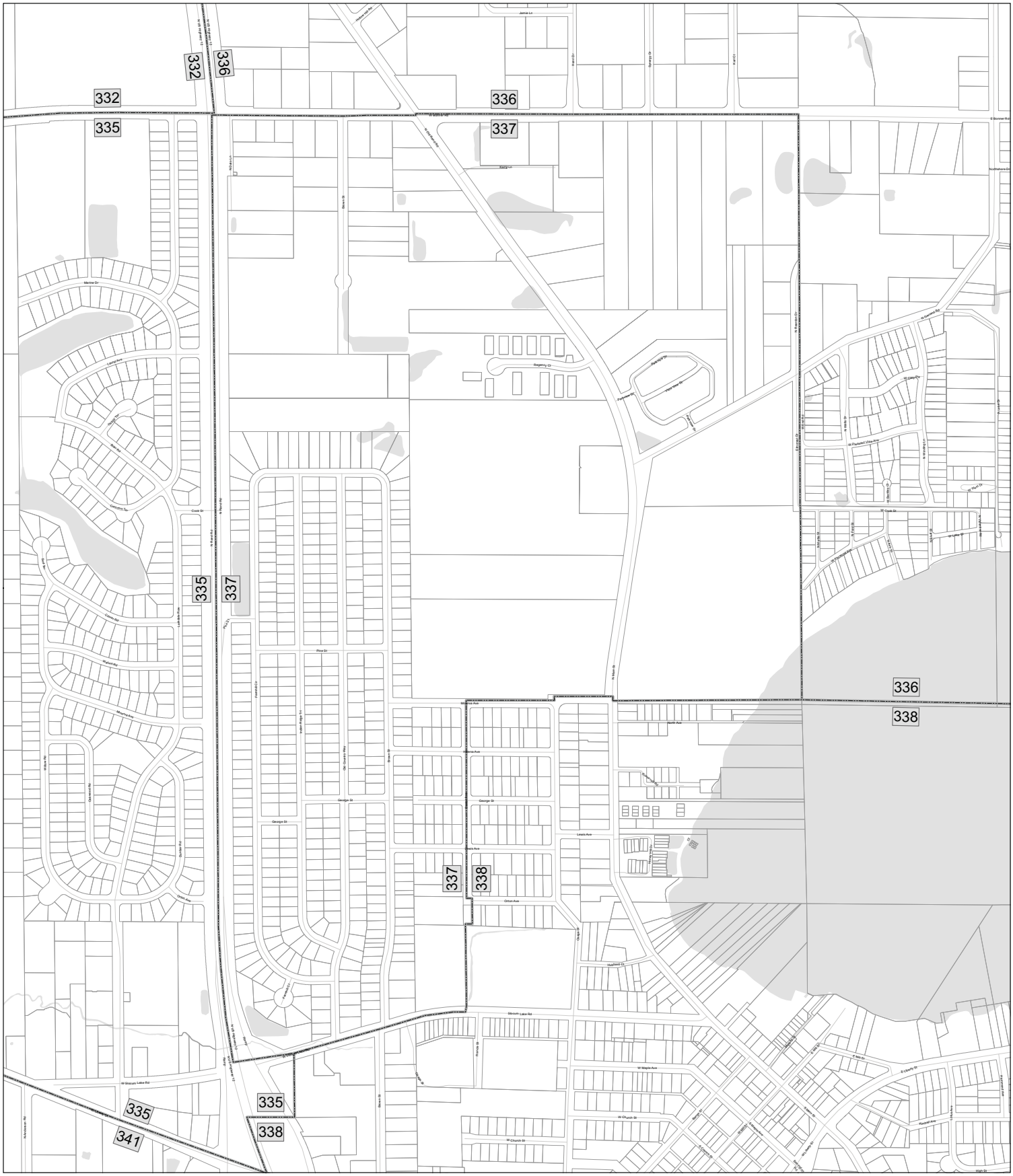
332
336
335
337
338
341
Marine Dr
Cook St
George St
Orton Ave
Sheridan Rd
Skokie Hwy
Green Bay Rd
Sheridan Rd
Skokie Hwy
Green Bay Rd
Lake Bluff
Lake Forest
Lake Forest
Lake Bluff

Lake County Election Precinct 338

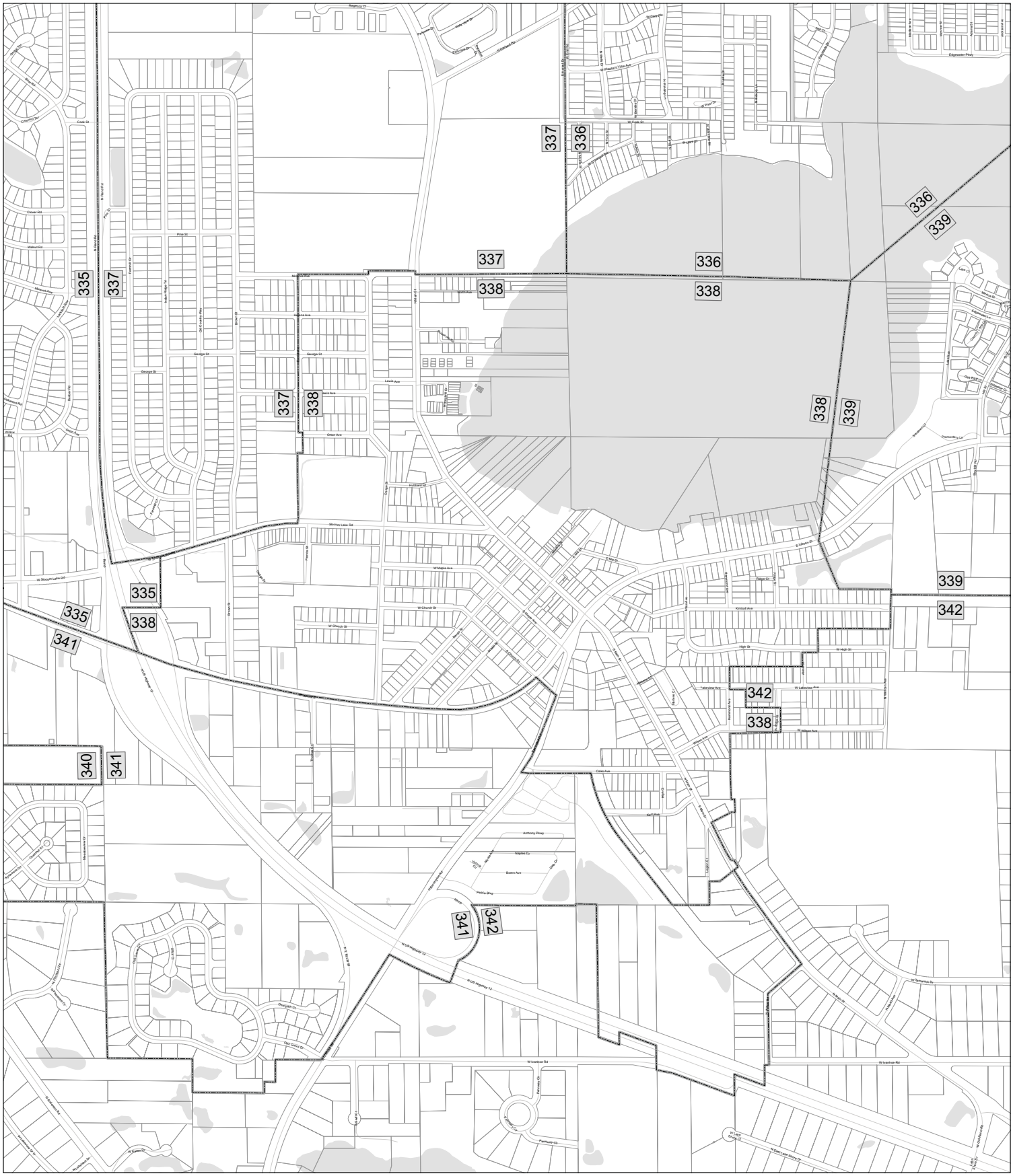
335
337
336
339
338
341
340
342
Cook St
Clover Rd
Pine St
Walnut Rd
Midwood Ave
George St
Hubbard Ct
Stevens Lake Rd
W Maple Ave
W Church St
Orton Ave
Lewis Ave
Oak Ave
Kimball Ave
High St
W High St
W Lakeview Ave
W Wilson Ave
Anthony Pkwy
Naples Dr
Boston Ave
Prairie Sling
Old Grove Dr
Pearl Gate Dr
W Ivanhoe Rd
W Tamarack Dr
Edgewater Pkwy
Rockwood Dr
Rockwood Ln
Rockwood Cir
Rockwood Pl
Rockwood Ct
Rockwood Ln

Lake County Election Precinct 339

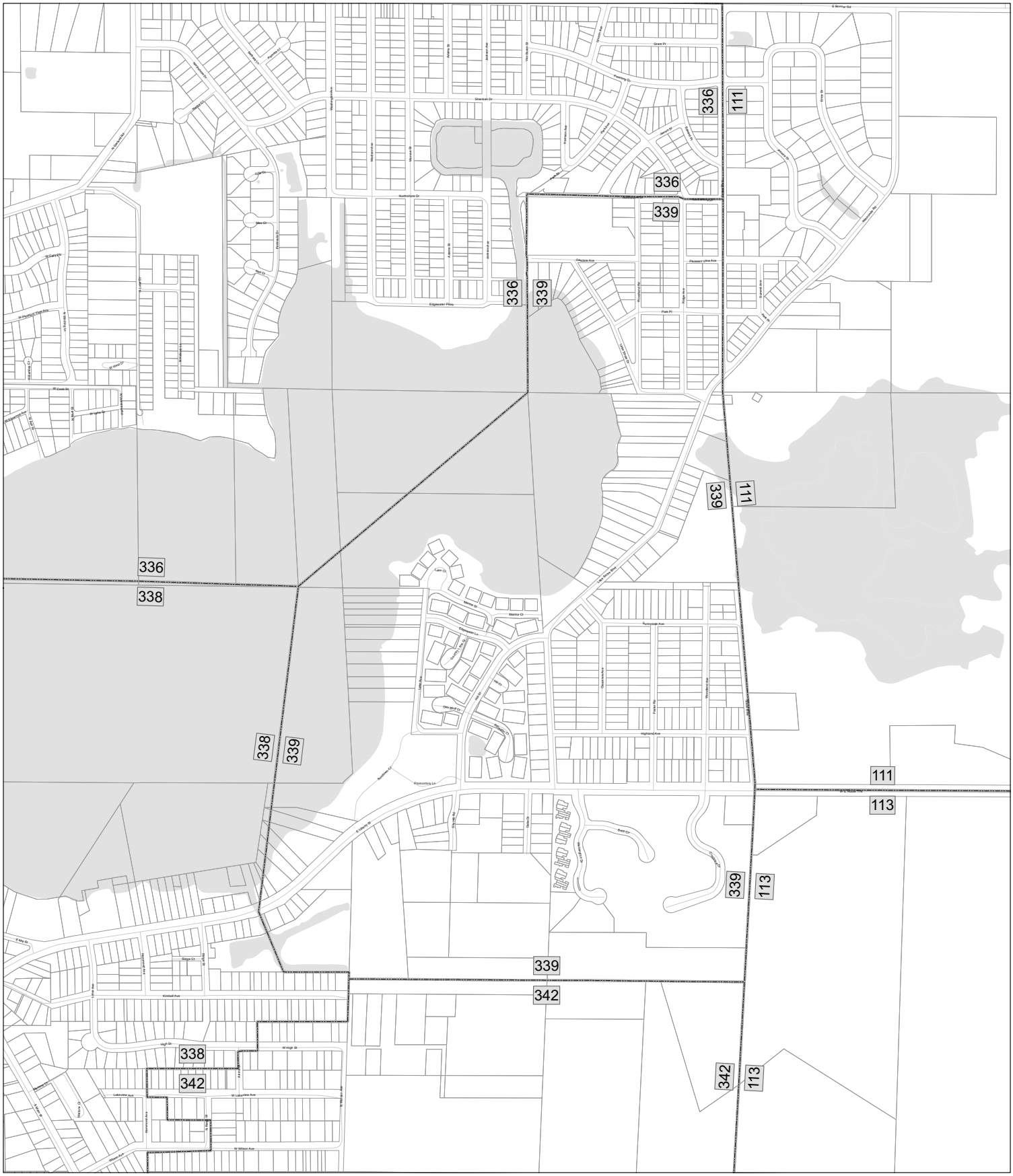

LakeCounty

Prepared By:
Lake County Dept. of Information Technology
GIS/Mapping Division
18 N County St
Waukegan IL 60085
(847) 377-2373

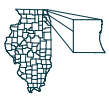

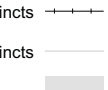

1 inch = 400 feet

123	Election Precincts		Railroads
	Election Precincts		Roads
	Parcels		Bodies of Water

15-0047