Election Precinct Map Book - State Senatorial District 32

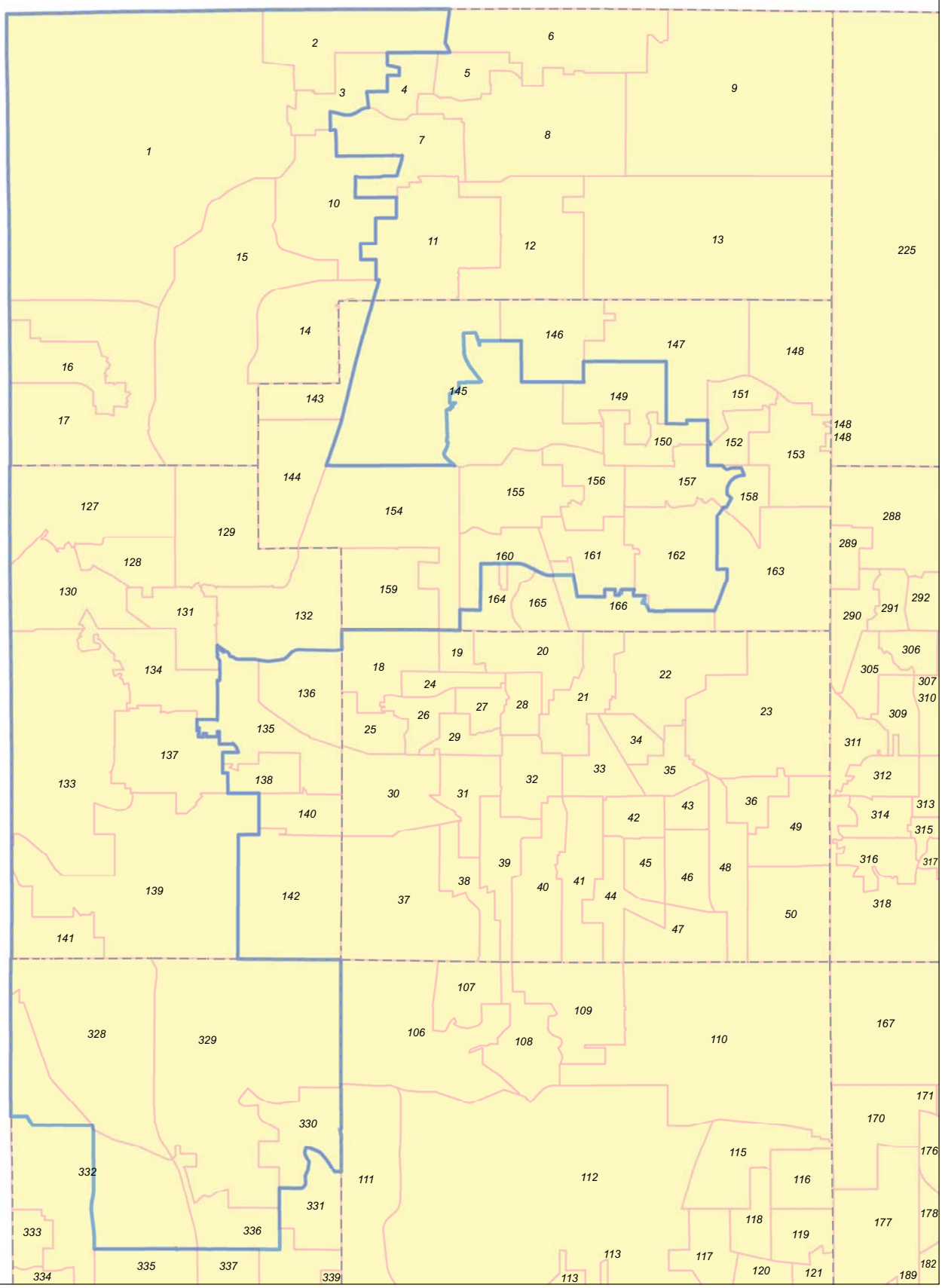

LakeCounty

Prepared By:
Lake County Dept. of Information Technology
GIS/Mapping Division
18 N County St
Waukegan IL 60085
(847) 377-2373

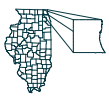

State Senatorial District

Townships

Election Precincts

Precincts may change after the publication of this map.
Contact the office of the Lake County Clerk at
(847) 377-2400 for current information.

Revised 2014

Lake County Election Precinct 1

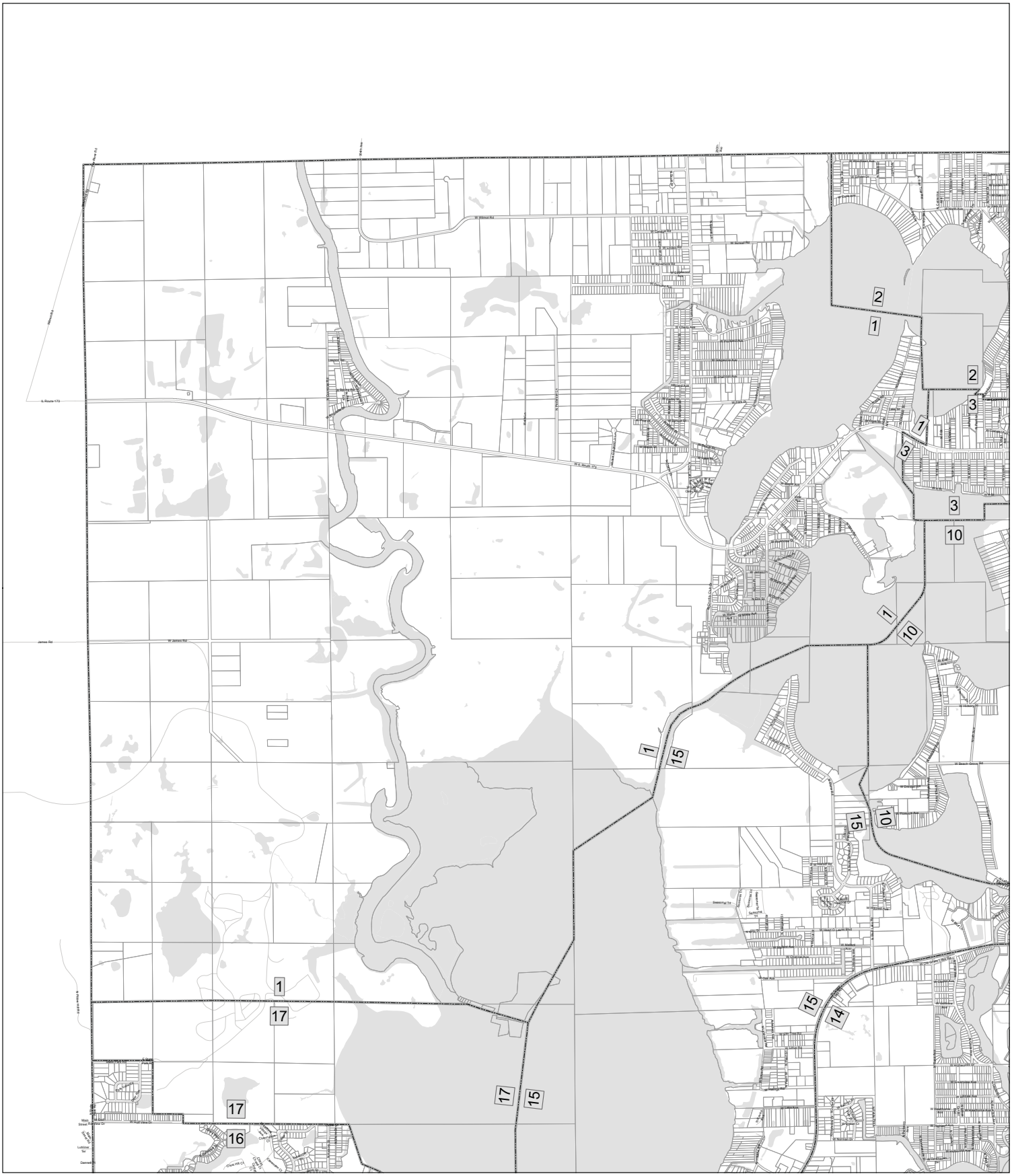

LakeCounty

Prepared By:
Lake County Dept. of Information Technology
GIS/Mapping Division
18 N County St
Waukegan IL 60085
(847) 377-2373

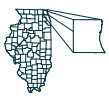

N
W E
S

1 inch = 1,300 feet

123	Election Precincts		Railroads
	Election Precincts		Roads
	Parcels		Bodies of Water

15-0047

Lake County Election Precinct 2

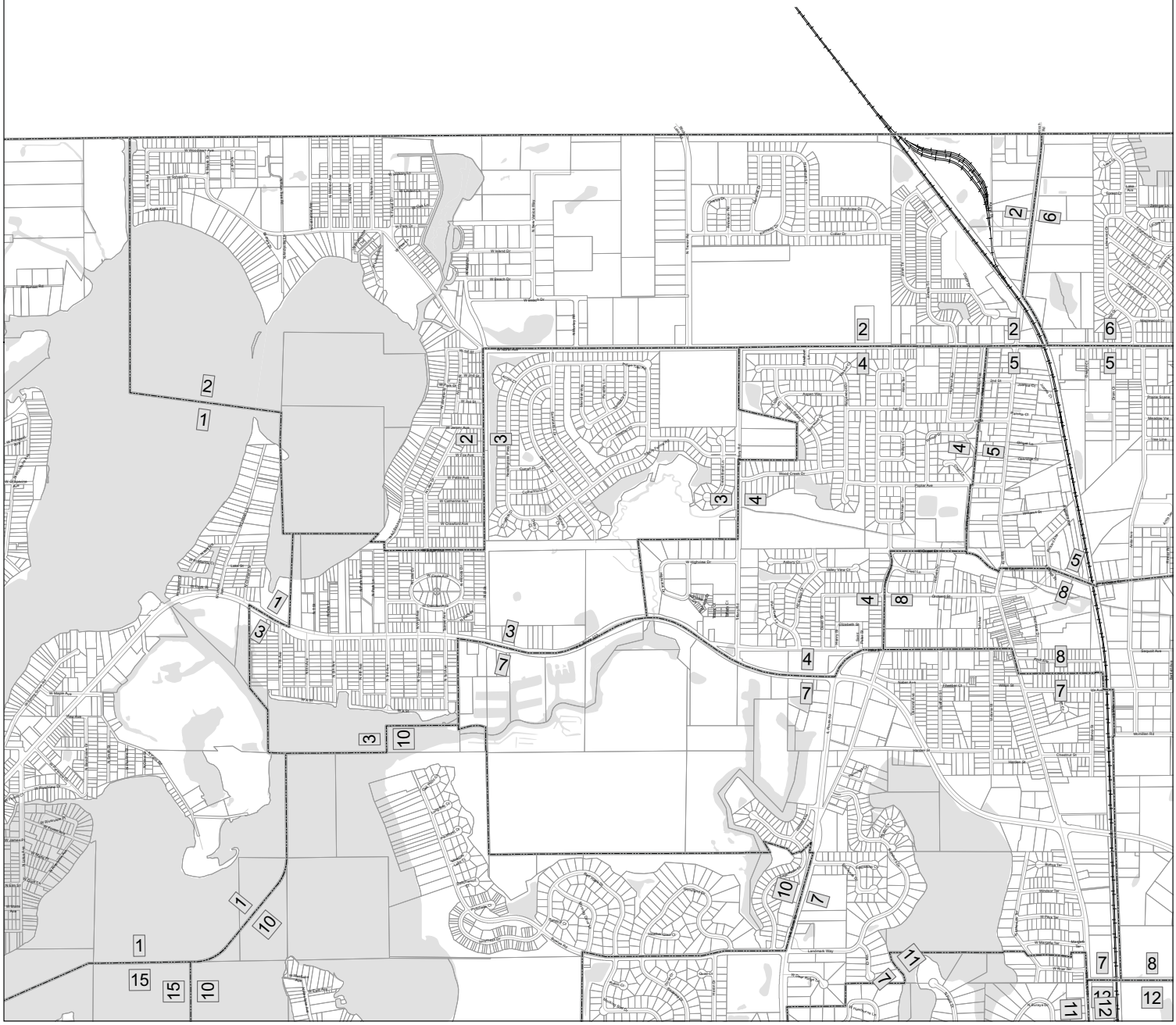

LakeCounty

Prepared By:
Lake County Dept. of Information Technology
GIS/Mapping Division
18 N County St
Waukegan IL 60085
(847) 377-2373

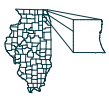

1 inch = 900 feet

123 Election Precincts

Election Precincts

Parcels

Railroads

Roads

Bodies of Water

15-0047

Lake County Election Precinct 3

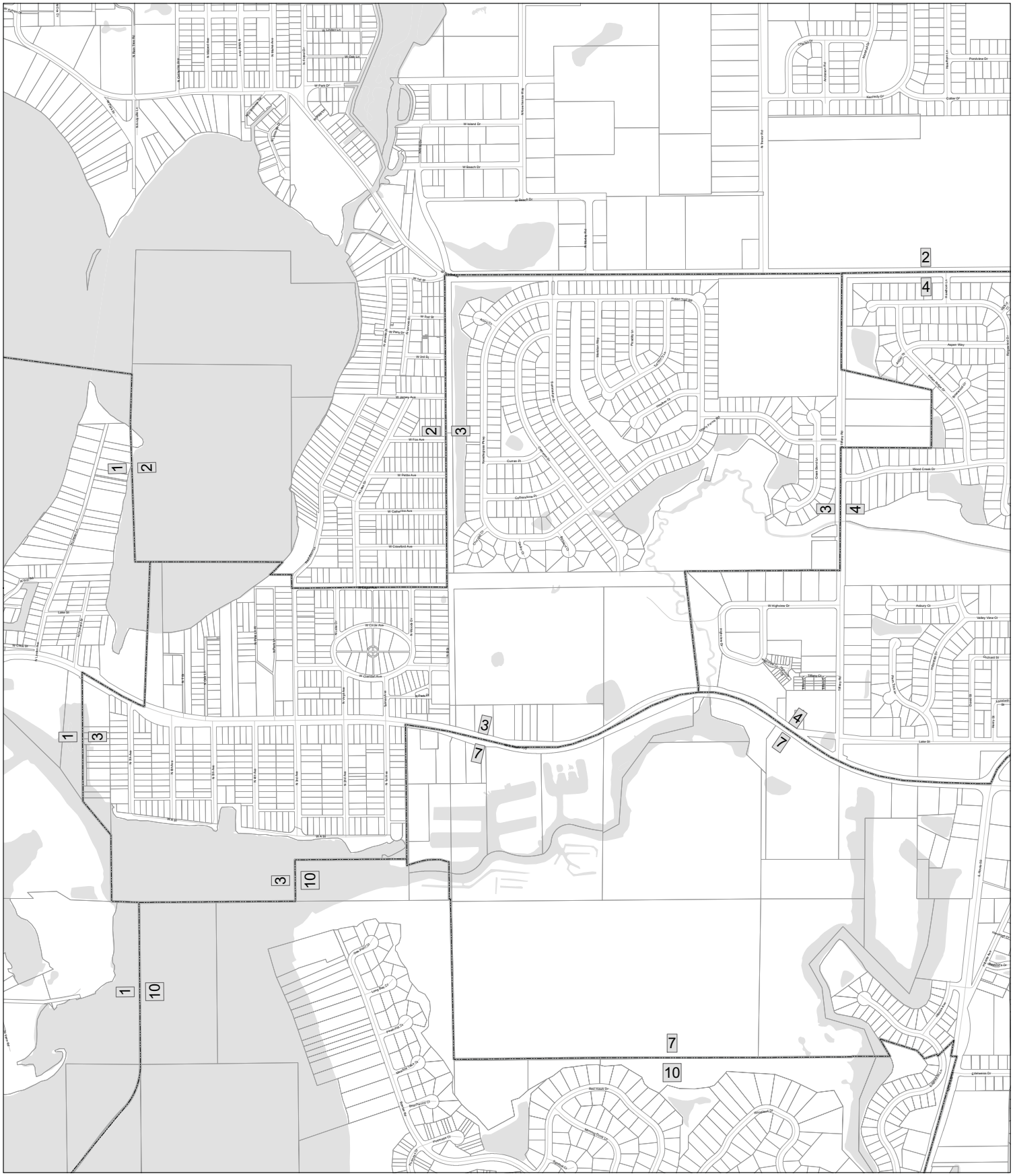

LakeCounty

Prepared By:
Lake County Dept. of Information Technology
GIS/Mapping Division
18 N County St
Waukegan IL 60085
(847) 377-2373

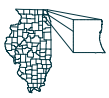

N
W E
S

1 inch = 500 feet

123	Election Precincts		Railroads
	Election Precincts		Roads
	Parcels		Bodies of Water

15-0047

Lake County Election Precinct 7

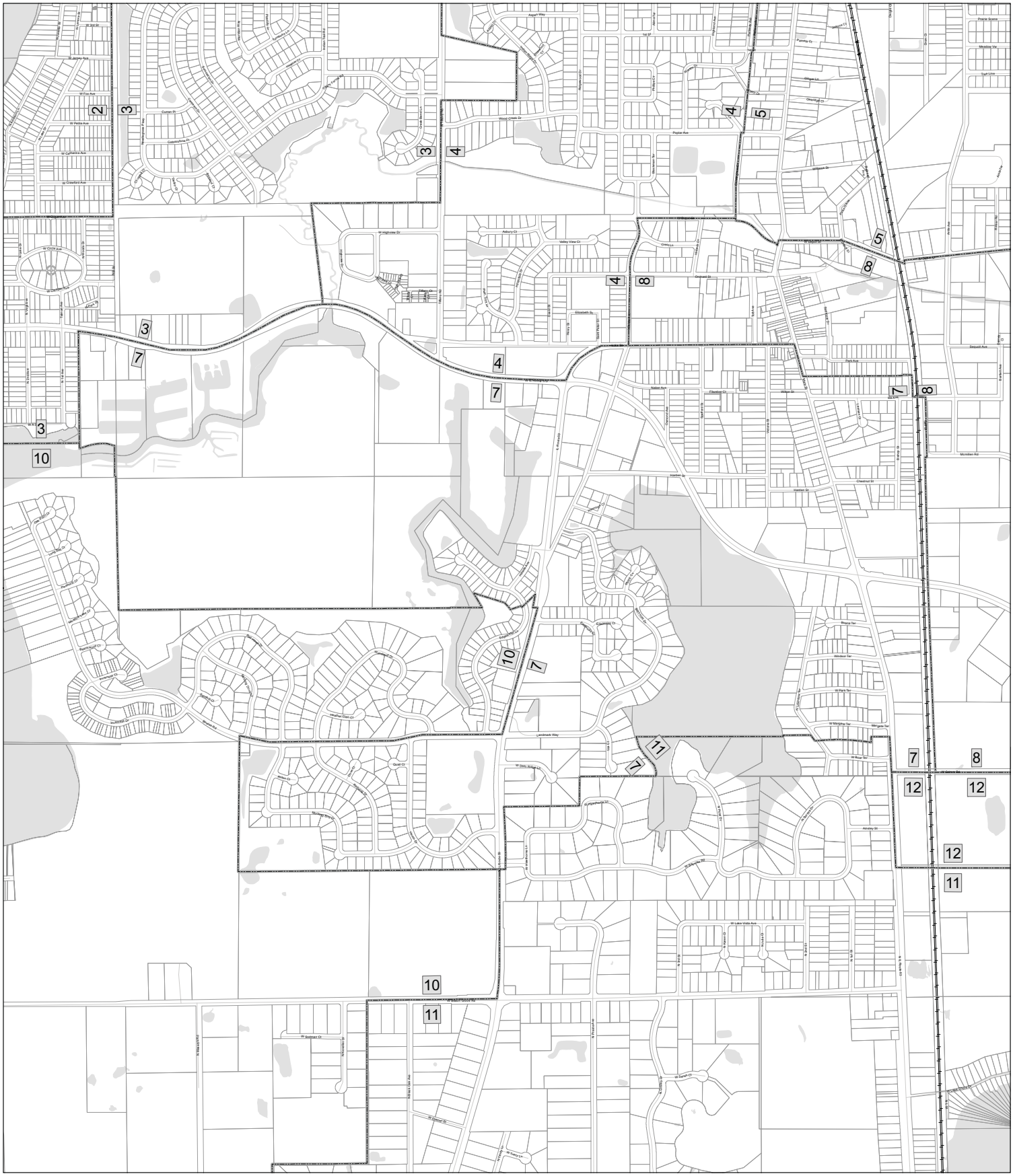

LakeCounty

Prepared By:
Lake County Dept. of Information Technology
GIS/Mapping Division
18 N County St
Waukegan IL 60085
(847) 377-2373

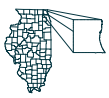

1 inch = 600 feet

123	Election Precincts		Railroads
	Election Precincts		Roads
	Parcels		Bodies of Water

15-0047

Lake County Election Precinct 10

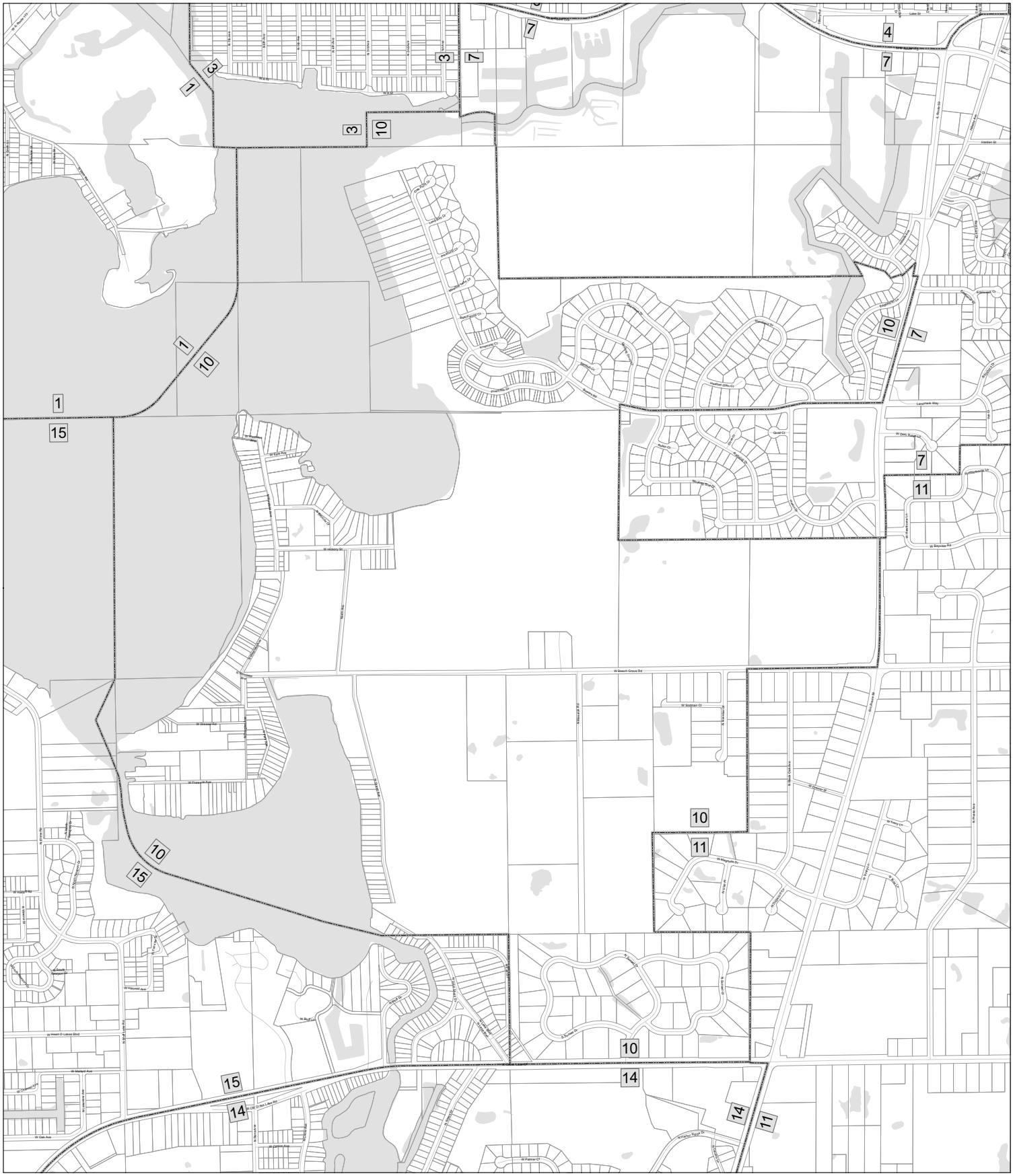
1
3
7
10
15
11
14
W Beach Grove Rd
Hainden St
Lake St
Lauzhack Way
W Belmaw Rd
W Sodman Ct
W Magnolia Dr
W Ruff Ln
W Palmer Ct
N Victor Ridge Dr
W Cedar Ave
W Carmen Ave
W Hillsboro Ave
W Hillsboro Ct
W Hillsboro St
W Grand Ave
W Grand Ct
W Grand St
W Grand Ln
W Grand Dr
W Grand Pl
W Grand Cir
W Grand Ter
W Grand Way
W Grand Blvd
W Grand Ave
W Grand Rd

Lake County Election Precinct 14

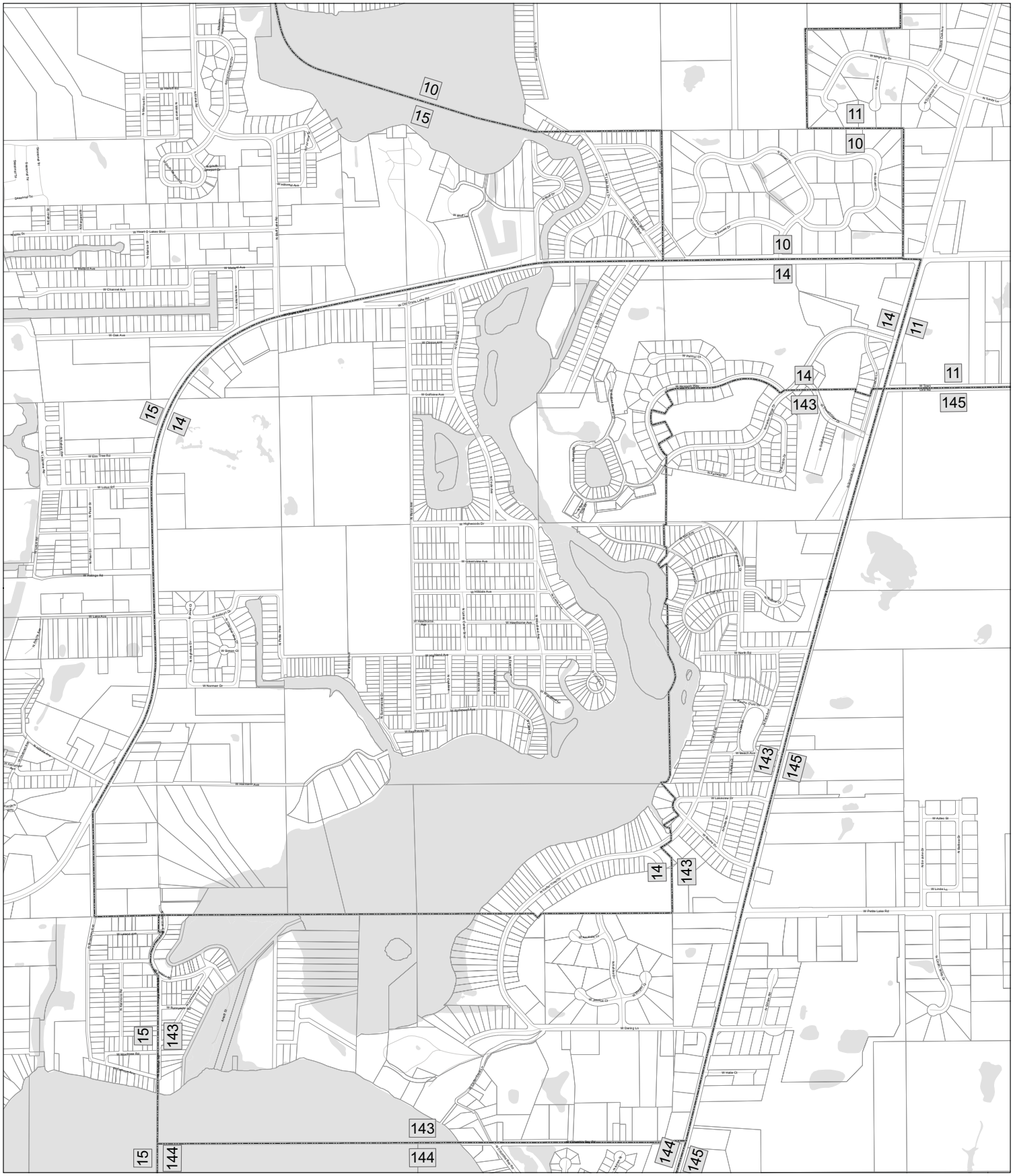

LakeCounty

Prepared By:
Lake County Dept. of Information Technology
GIS/Mapping Division
18 N County St
Waukegan IL 60085
(847) 377-2373

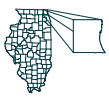

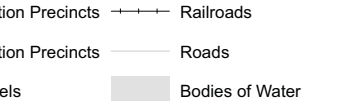

1 inch = 600 feet

123	Election Precincts		Railroads
	Election Precincts		Roads
	Parcels		Bodies of Water

15-0047

Lake County Election Precinct 15

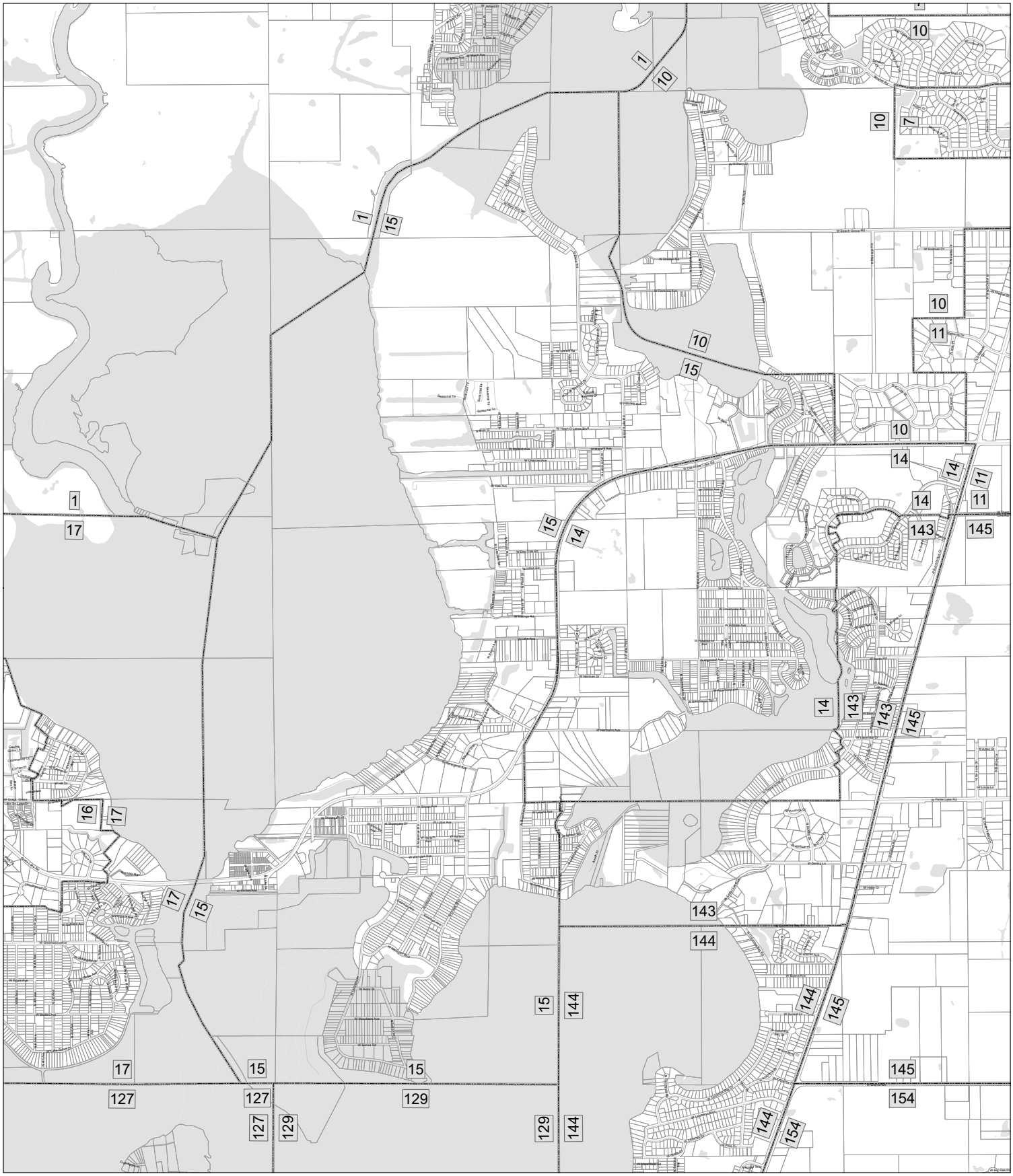

LakeCounty

Prepared By:
Lake County Dept. of Information Technology
GIS/Mapping Division
18 N County St
Waukegan IL 60085
(847) 377-2373

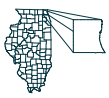

N
W E
S

1 inch = 1,100 feet

123	Election Precincts		Railroads
	Election Precincts		Roads
	Parcels		Bodies of Water

15-0047

Lake County Election Precinct 16

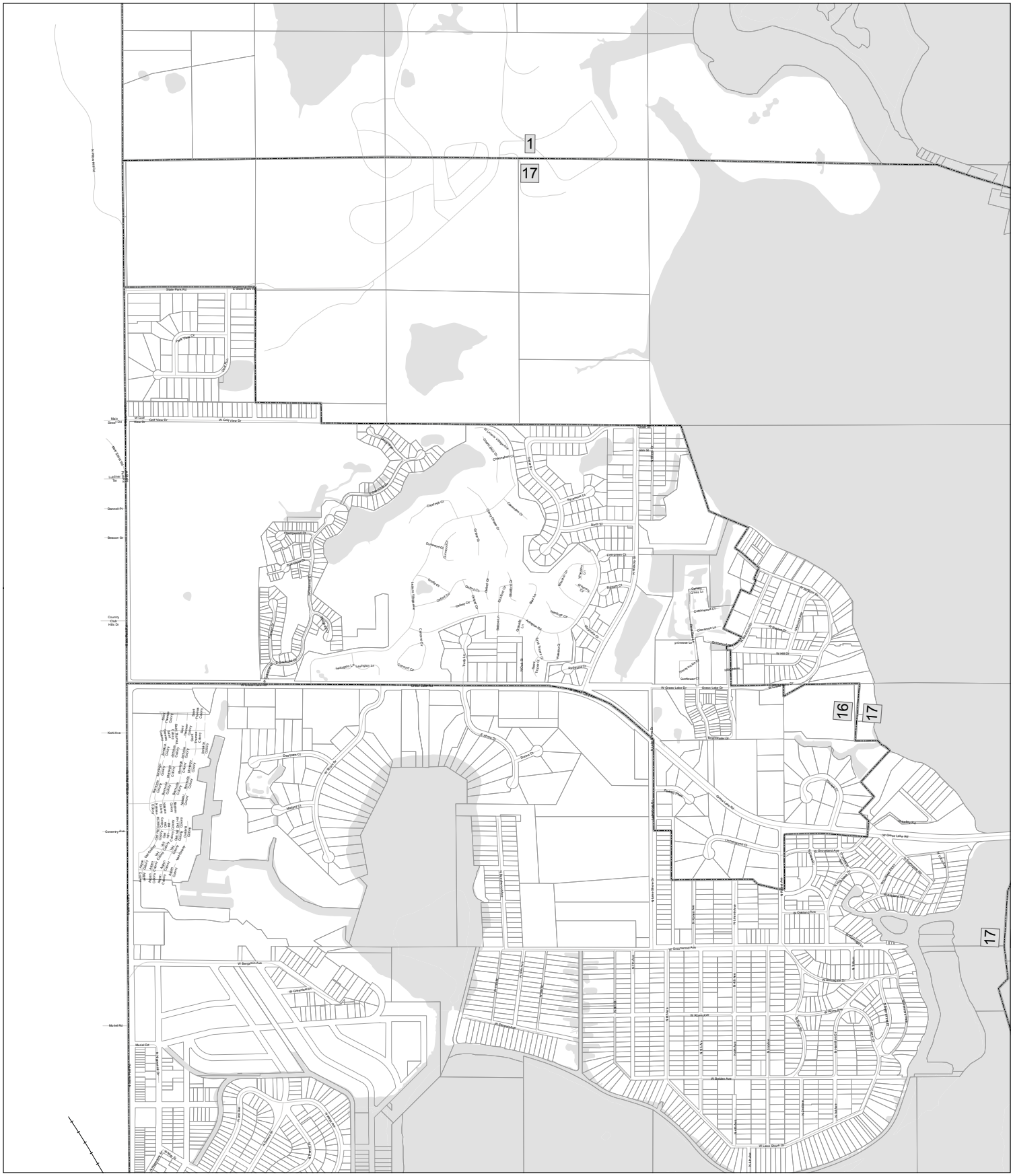

LakeCounty

Prepared By:
Lake County Dept. of Information Technology
GIS/Mapping Division
18 N County St
Waukegan IL 60085
(847) 377-2373

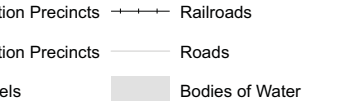

1 inch = 600 feet

123	Election Precincts		Railroads
	Election Precincts		Roads
	Parcels		Bodies of Water

15-0047

Lake County Election Precinct 17

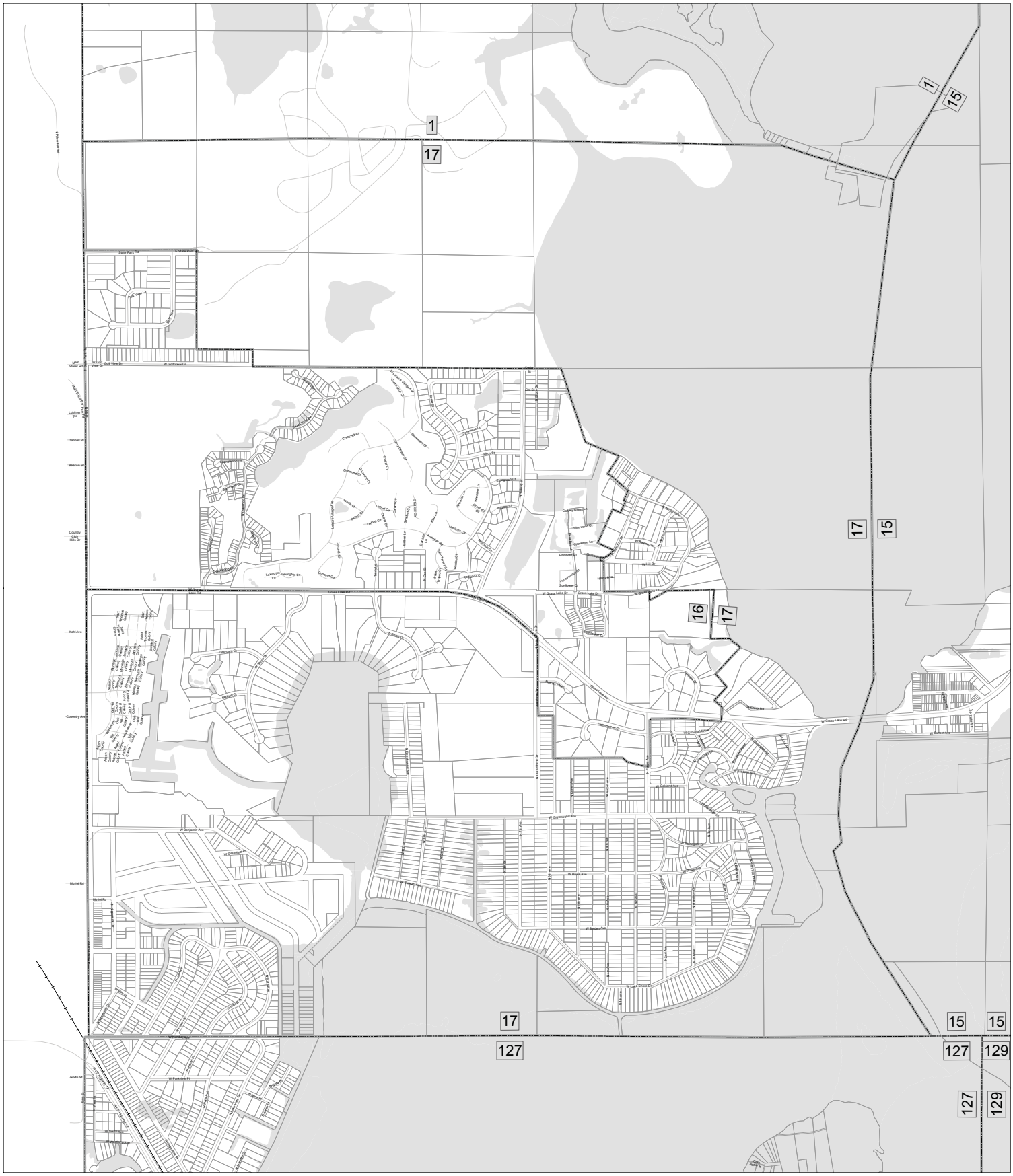

LakeCounty

Prepared By:
Lake County Dept. of Information Technology
GIS/Mapping Division
18 N County St
Waukegan IL 60085
(847) 377-2373

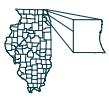

N
W E
S

1 inch = 700 feet

123	Election Precincts		Railroads
	Election Precincts		Roads
	Parcels		Bodies of Water

15-0047

Lake County Election Precinct 127

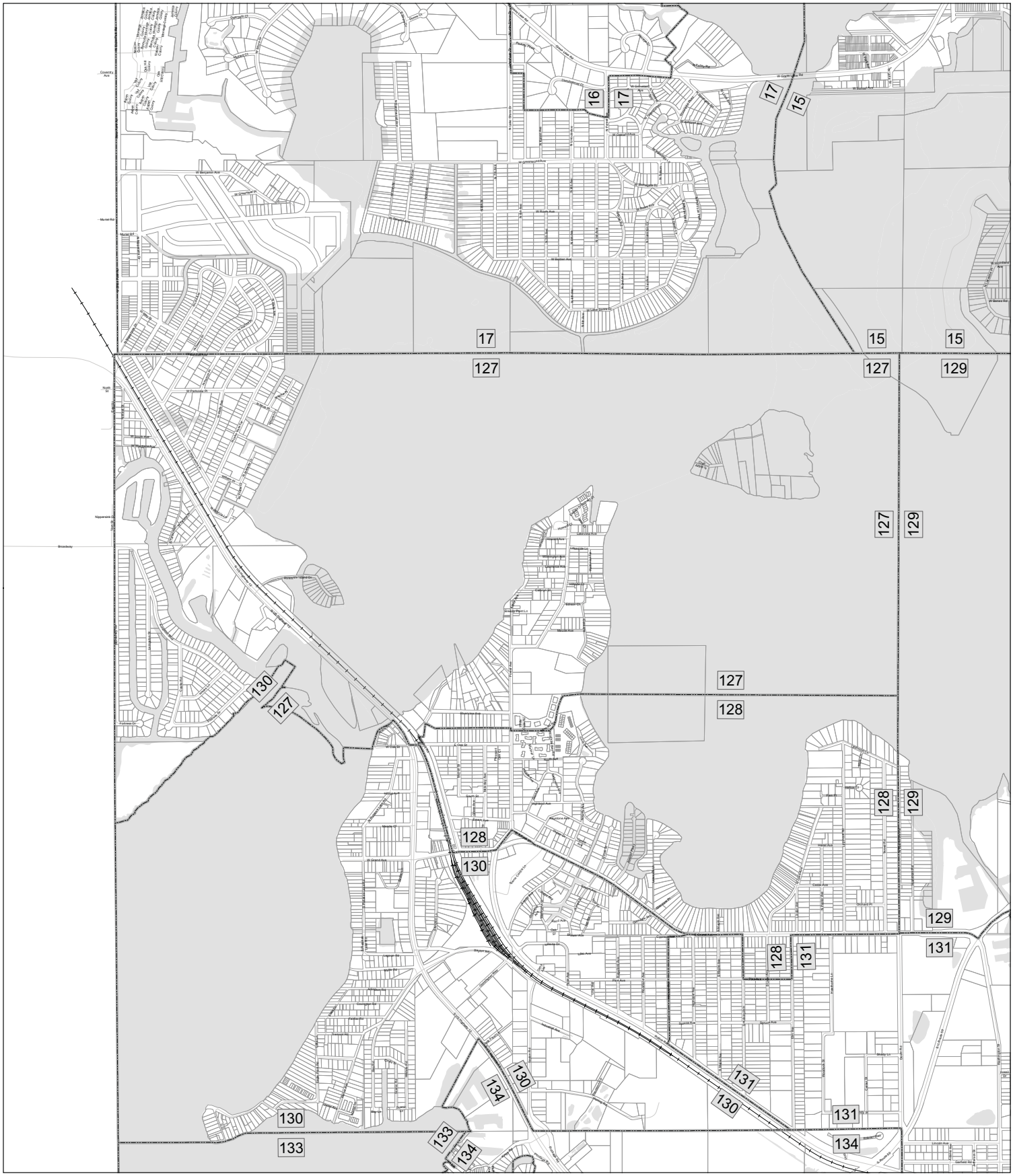

LakeCounty

Prepared By:
Lake County Dept. of Information Technology
GIS/Mapping Division
18 N County St
Waukegan IL 60085
(847) 377-2373

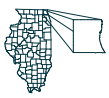

1 inch = 800 feet

123	Election Precincts		Railroads
	Election Precincts		Roads
	Parcels		Bodies of Water

15-0047

Lake County Election Precinct 128

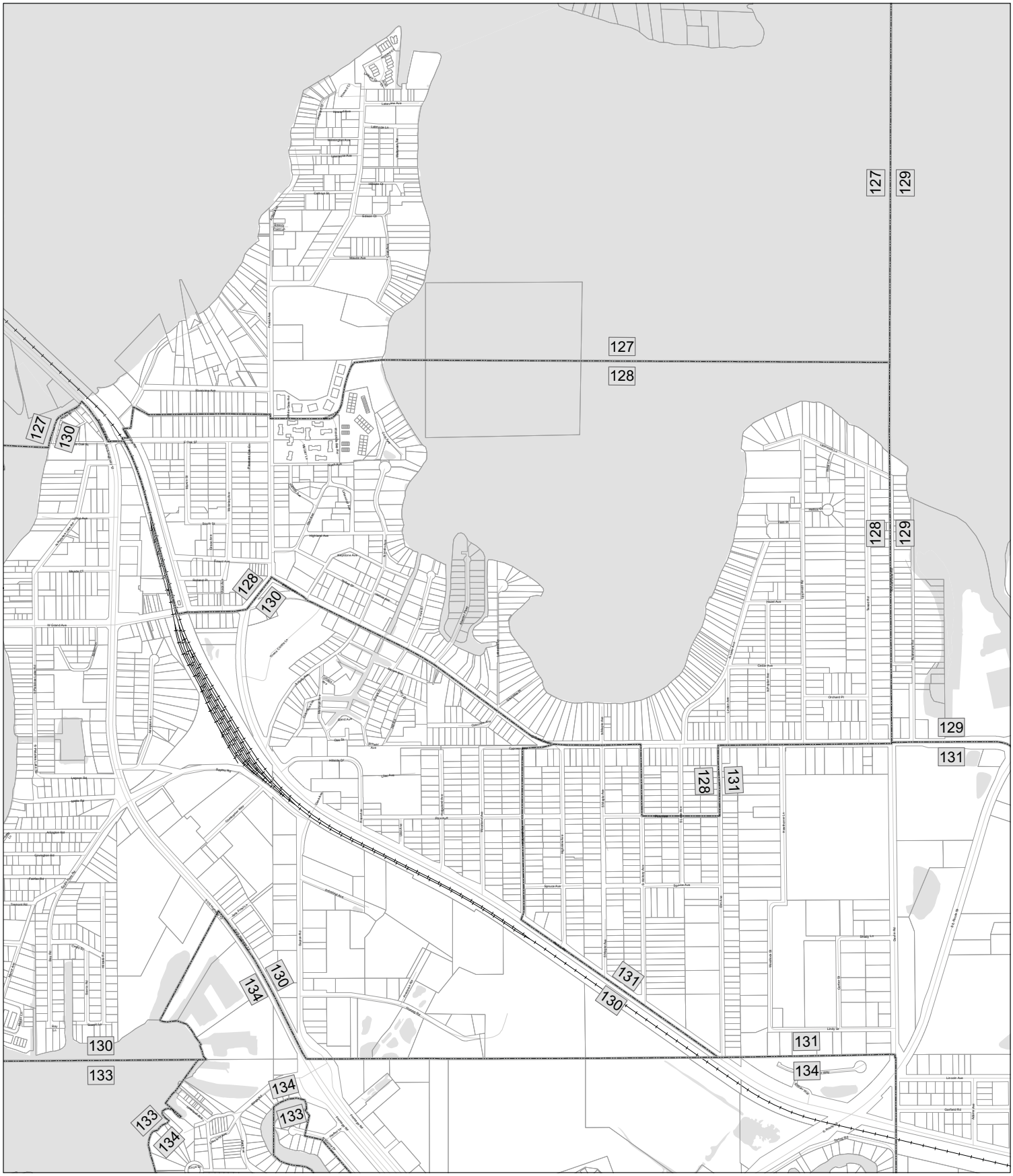

LakeCounty

Prepared By:
Lake County Dept. of Information Technology
GIS/Mapping Division
18 N County St
Waukegan IL 60085
(847) 377-2373

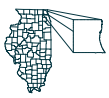

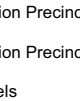

1 inch = 500 feet

123	Election Precincts		Railroads
	Election Precincts		Roads
	Parcels		Bodies of Water

15-0047

Lake County Election Precinct 129

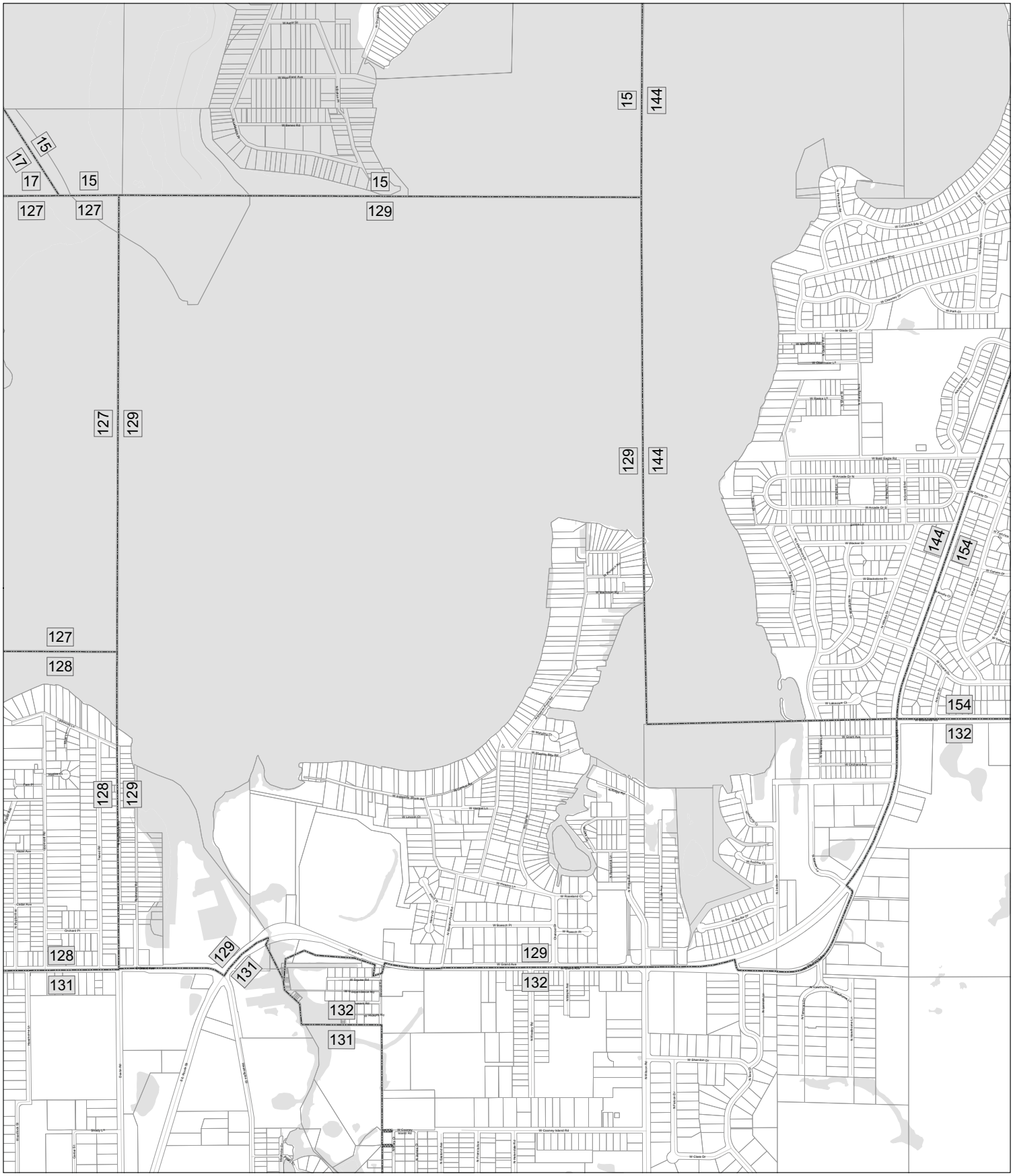

LakeCounty

Prepared By:
Lake County Dept. of Information Technology
GIS/Mapping Division
18 N County St
Waukegan IL 60085
(847) 377-2373

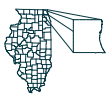

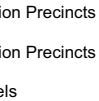

1 inch = 600 feet

123	Election Precincts		Railroads
	Election Precincts		Roads
	Parcels		Bodies of Water

15-0047

Lake County Election Precinct 130

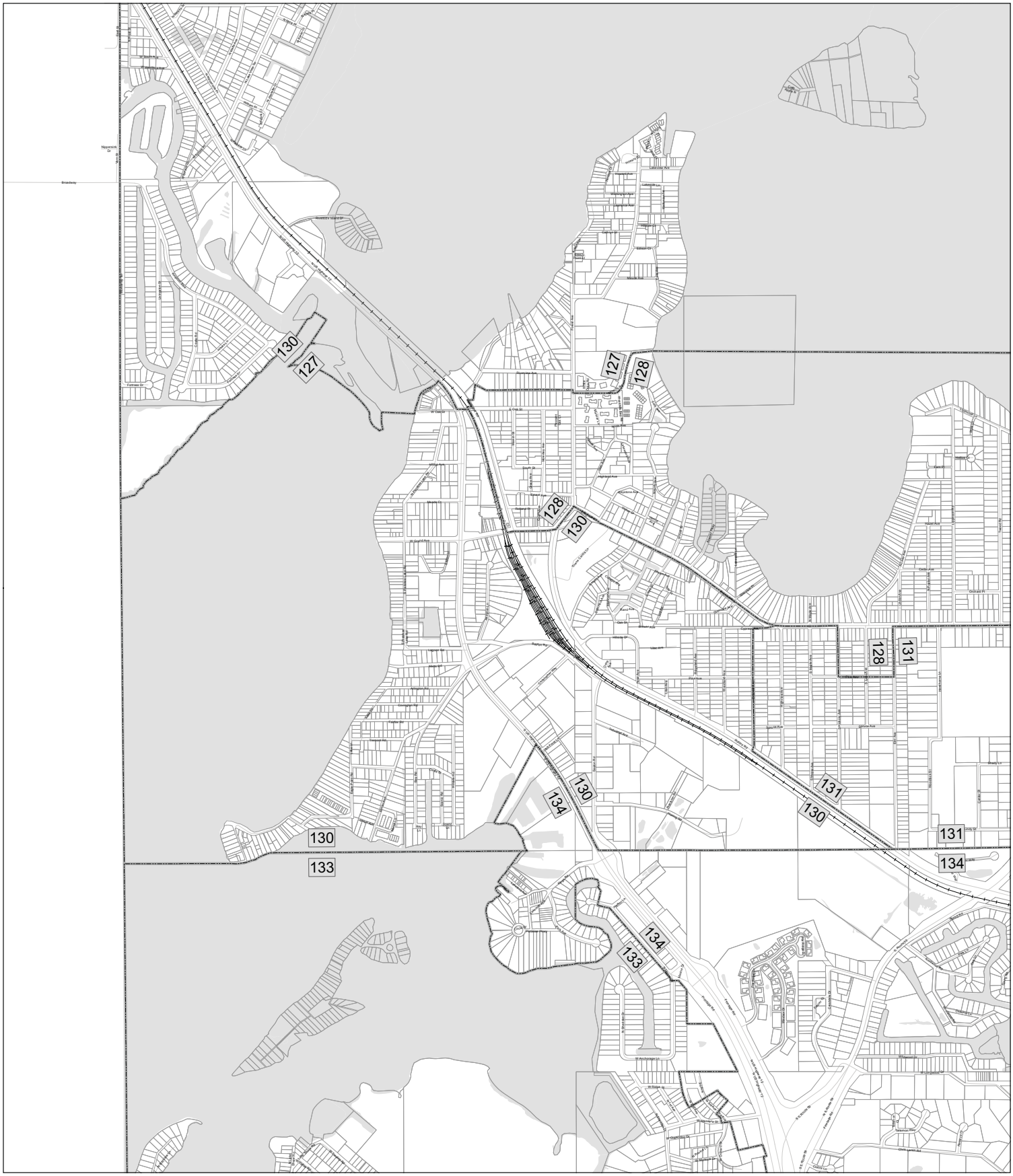

LakeCounty

Prepared By:
Lake County Dept. of Information Technology
GIS/Mapping Division
18 N County St
Waukegan IL 60085
(847) 377-2373

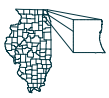

N
W E
S

1 inch = 700 feet

123	Election Precincts		Railroads
	Election Precincts		Roads
	Parcels		Bodies of Water

15-0047

Lake County Election Precinct 131

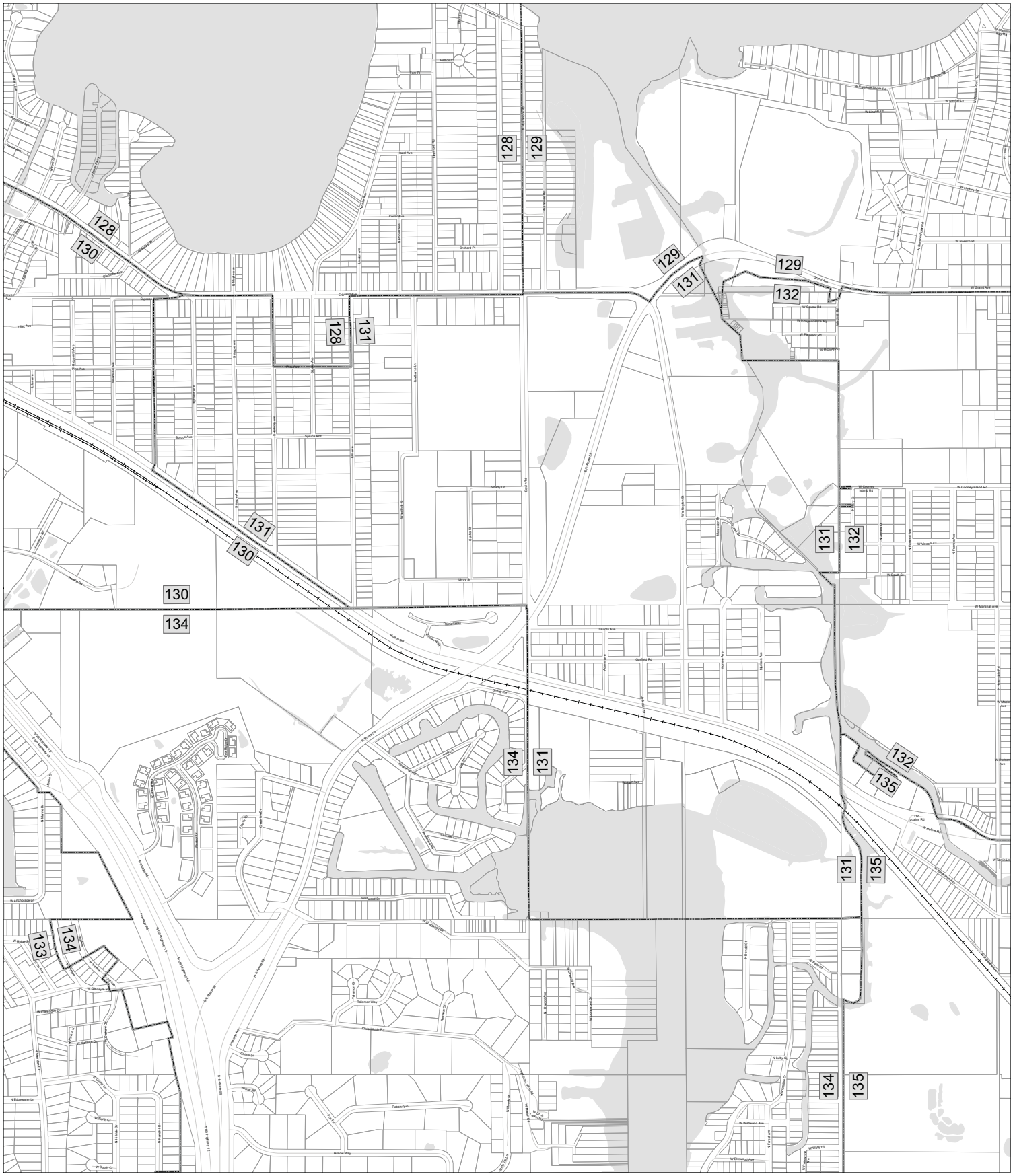

LakeCounty

Prepared By:
Lake County Dept. of Information Technology
GIS/Mapping Division
18 N County St
Waukegan IL 60085
(847) 377-2373

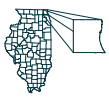

N
W E
S

1 inch = 500 feet

123 Election Precincts	Railroads
Election Precincts	Roads
Parcels	Bodies of Water

15-0047

Lake County Election Precinct 132

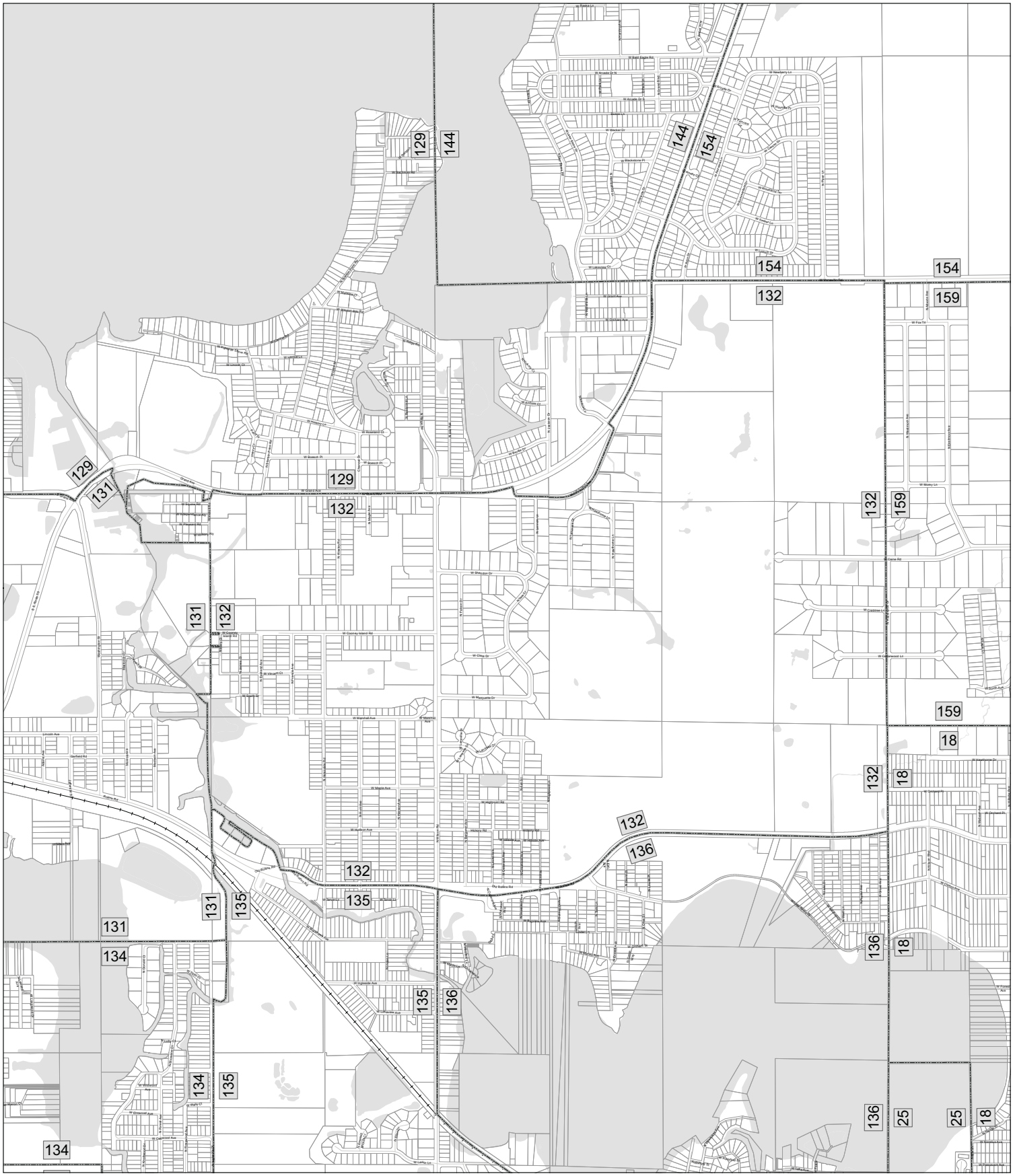

LakeCounty

Prepared By:
Lake County Dept. of Information Technology
GIS/Mapping Division
18 N County St
Waukegan IL 60085
(847) 377-2373

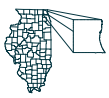

1 inch = 700 feet

123	Election Precincts		Railroads
	Election Precincts		Roads
	Parcels		Bodies of Water

15-0047

Lake County Election Precinct 133

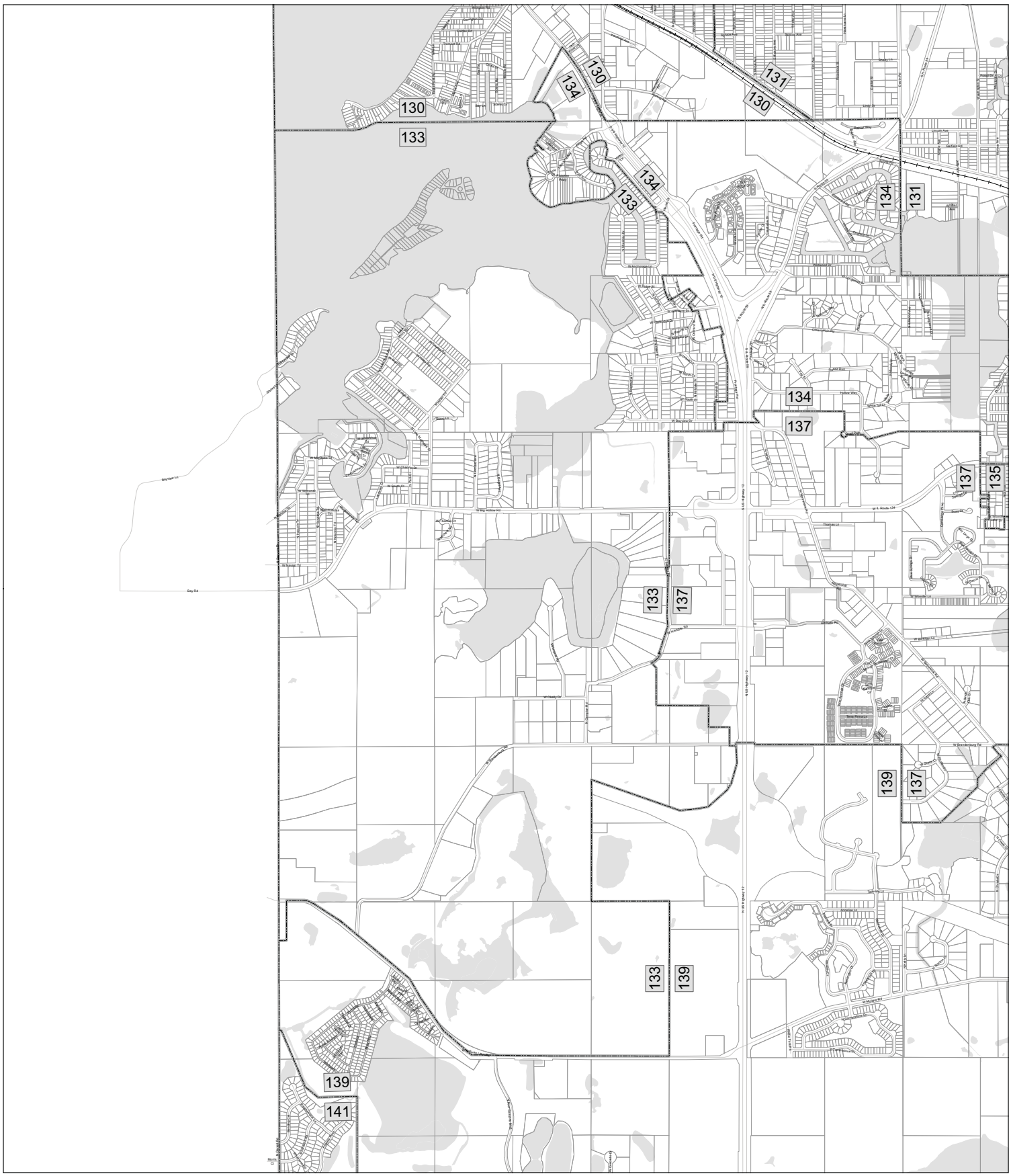

LakeCounty

Prepared By:
Lake County Dept. of Information Technology
GIS/Mapping Division
18 N County St
Waukegan IL 60085
(847) 377-2373

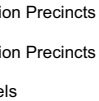

1 inch = 1,000 feet

123	Election Precincts		Railroads
	Election Precincts		Roads
	Parcels		Bodies of Water

15-0047

Lake County Election Precinct 134

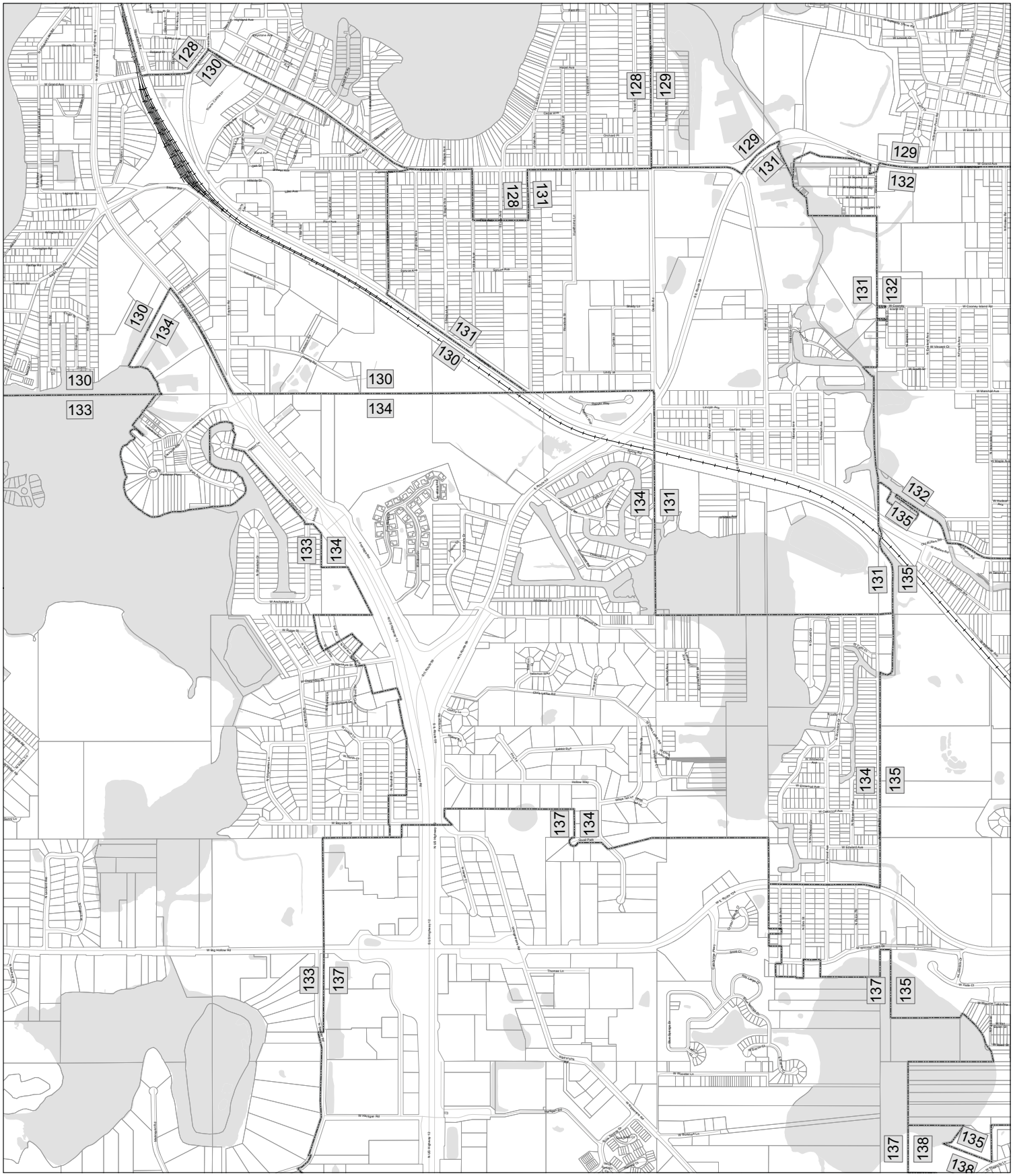

LakeCounty

Prepared By:
Lake County Dept. of Information Technology
GIS/Mapping Division
18 N County St
Waukegan IL 60085
(847) 377-2373

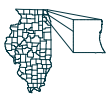

1 inch = 700 feet

123 Election Precincts
Railroads
Election Precincts
Roads
Parcels
Bodies of Water

15-0047

Lake County Election Precinct 137

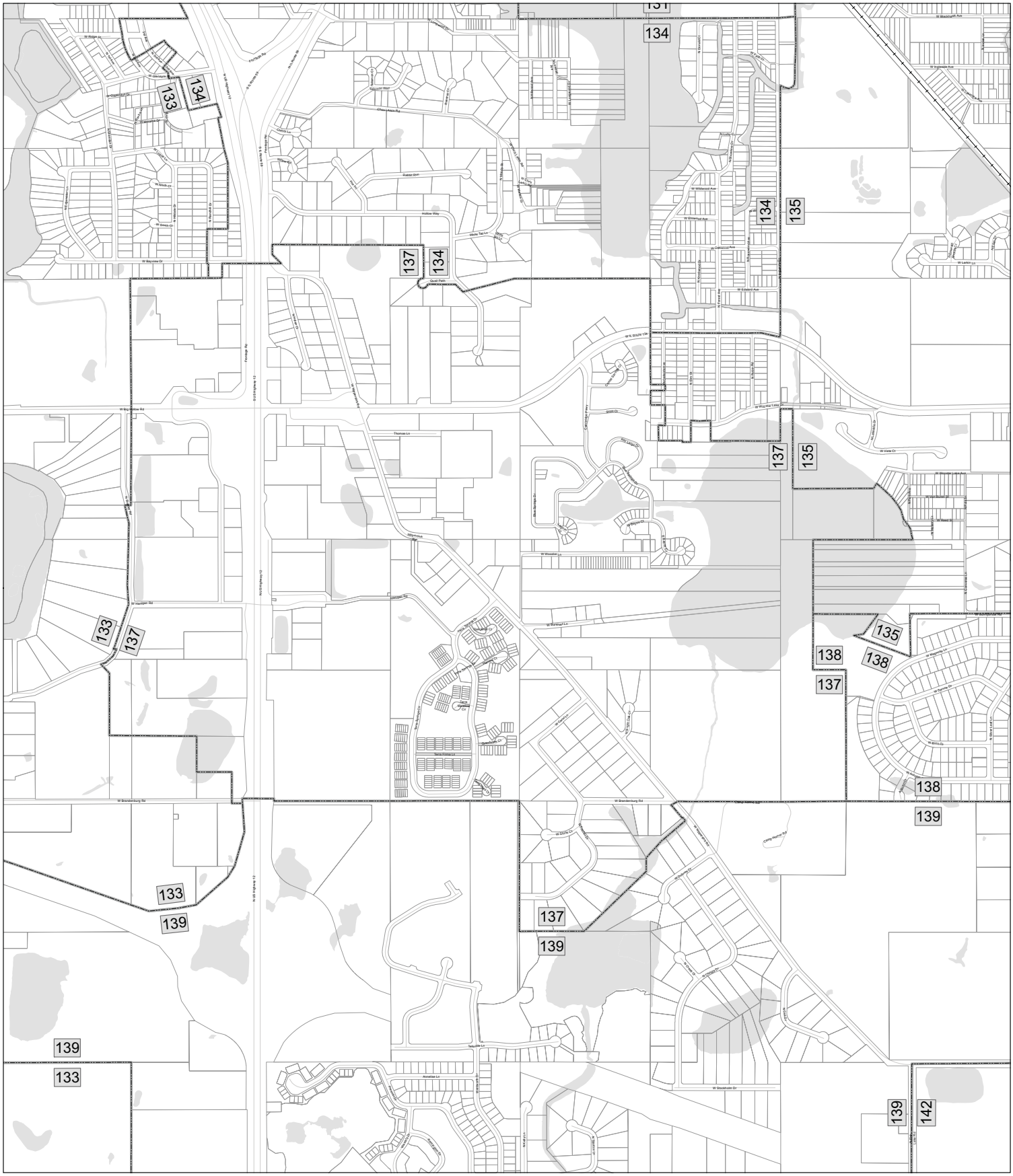
133
134
135
137
138
139
142
W Bayview Dr
W Bay Hollow Rd
W Hawthorn Rd
W Brandenburg Rd
W Wooster Lake Ave
W Stockholm Dr
Hollow Way
Thomas Ln
Hawthorn Ln
Rabbit Run
Quail Path
Heritage Rd
N Milwaukee Ave
N Fremont St
N Butterfield Rd
N Winchester Rd
N Cedar St
N Fremont St
N Butterfield Rd
N Winchester Rd
N Cedar St
W Wooster Ln
W Wooster Lake Ave
W Stockholm Dr
W Brandenburg Rd
W Hawthorn Rd
W Bay Hollow Rd
W Bayview Dr
Heritage Rd
Hawthorn Ln
Thomas Ln
Hollow Way
Rabbit Run
Quail Path

Lake County Election Precinct 139

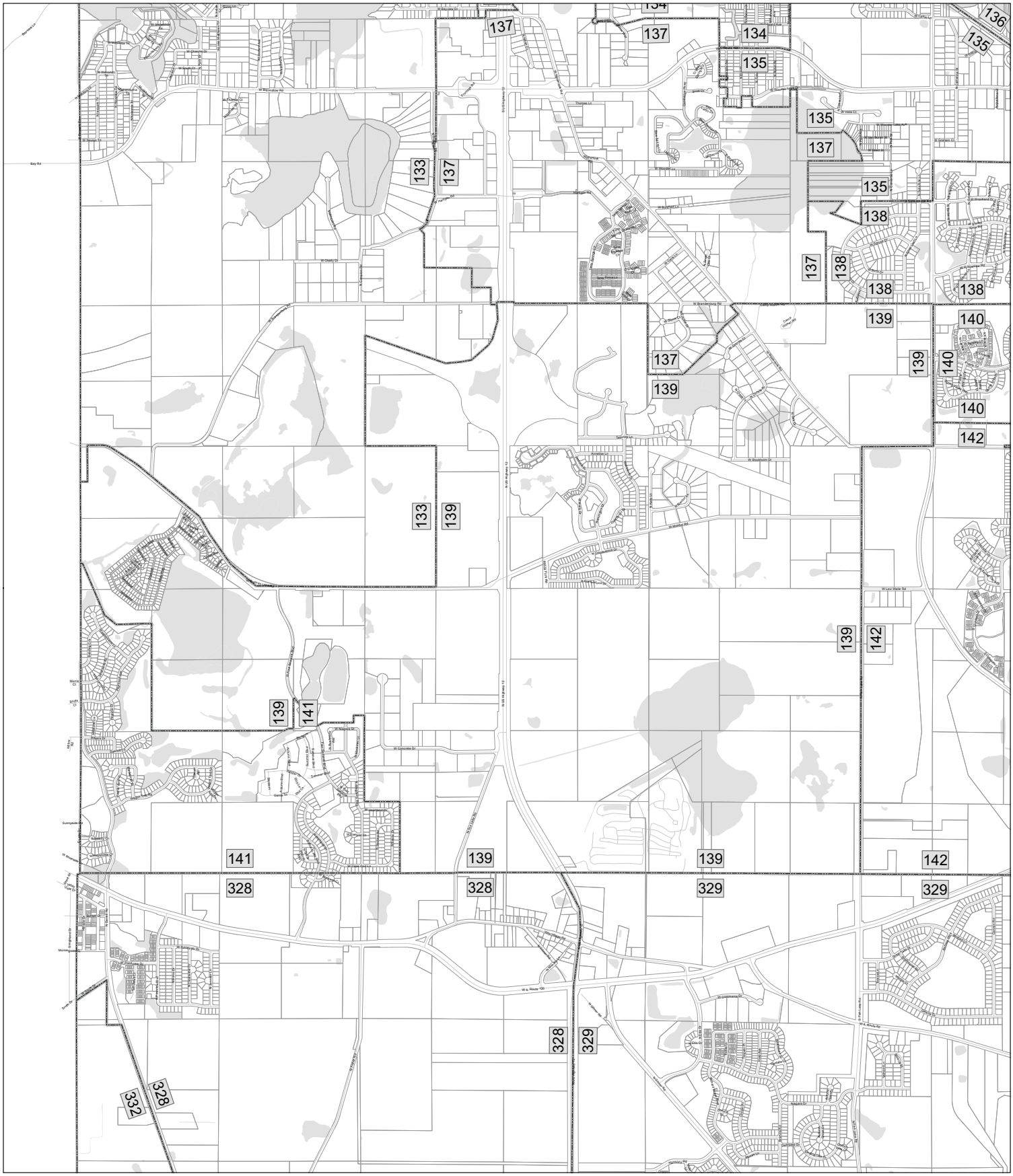

LakeCounty

Prepared By:
Lake County Dept. of Information Technology
GIS/Mapping Division
18 N County St
Waukegan IL 60085
(847) 377-2373

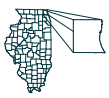

1 inch = 1,100 feet

123	Election Precincts		Railroads
	Election Precincts		Roads
	Parcels		Bodies of Water

15-0047

Lake County Election Precinct 141

LakeCounty

Prepared By:
Lake County Dept. of Information Technology
GIS/Mapping Division
18 N County St
Waukegan IL 60085
(847) 377-2373

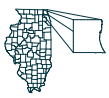

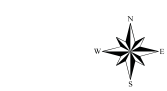

1 inch = 500 feet

123	Election Precincts		Railroads
	Election Precincts		Roads
	Parcels		Bodies of Water

15-0047

Lake County Election Precinct 143

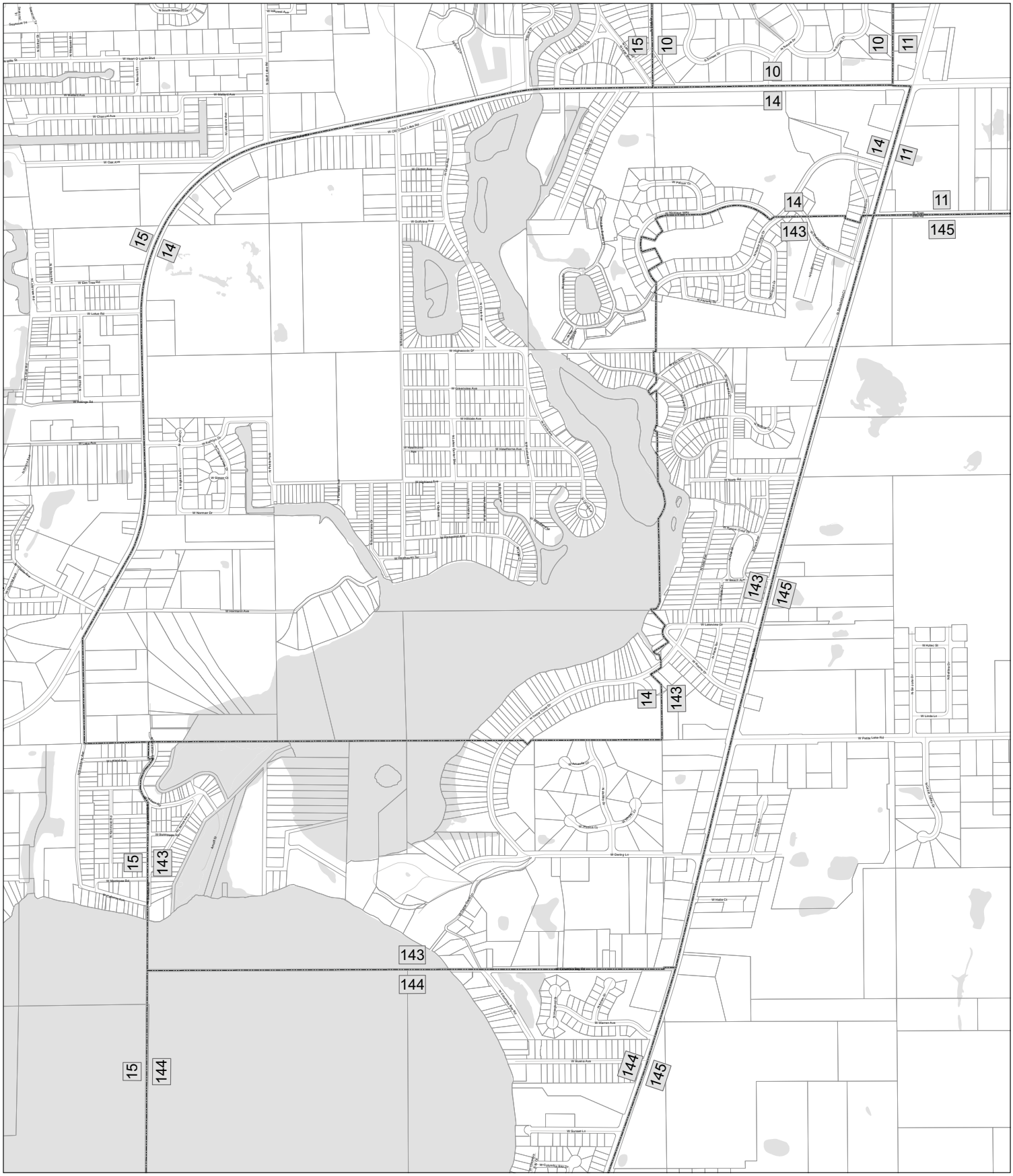

LakeCounty

Prepared By:
Lake County Dept. of Information Technology
GIS/Mapping Division
18 N County St
Waukegan IL 60085
(847) 377-2373

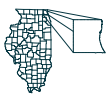

1 inch = 600 feet

123	Election Precincts		Railroads
	Election Precincts		Roads
	Parcels		Bodies of Water

15-0047

Lake County Election Precinct 144

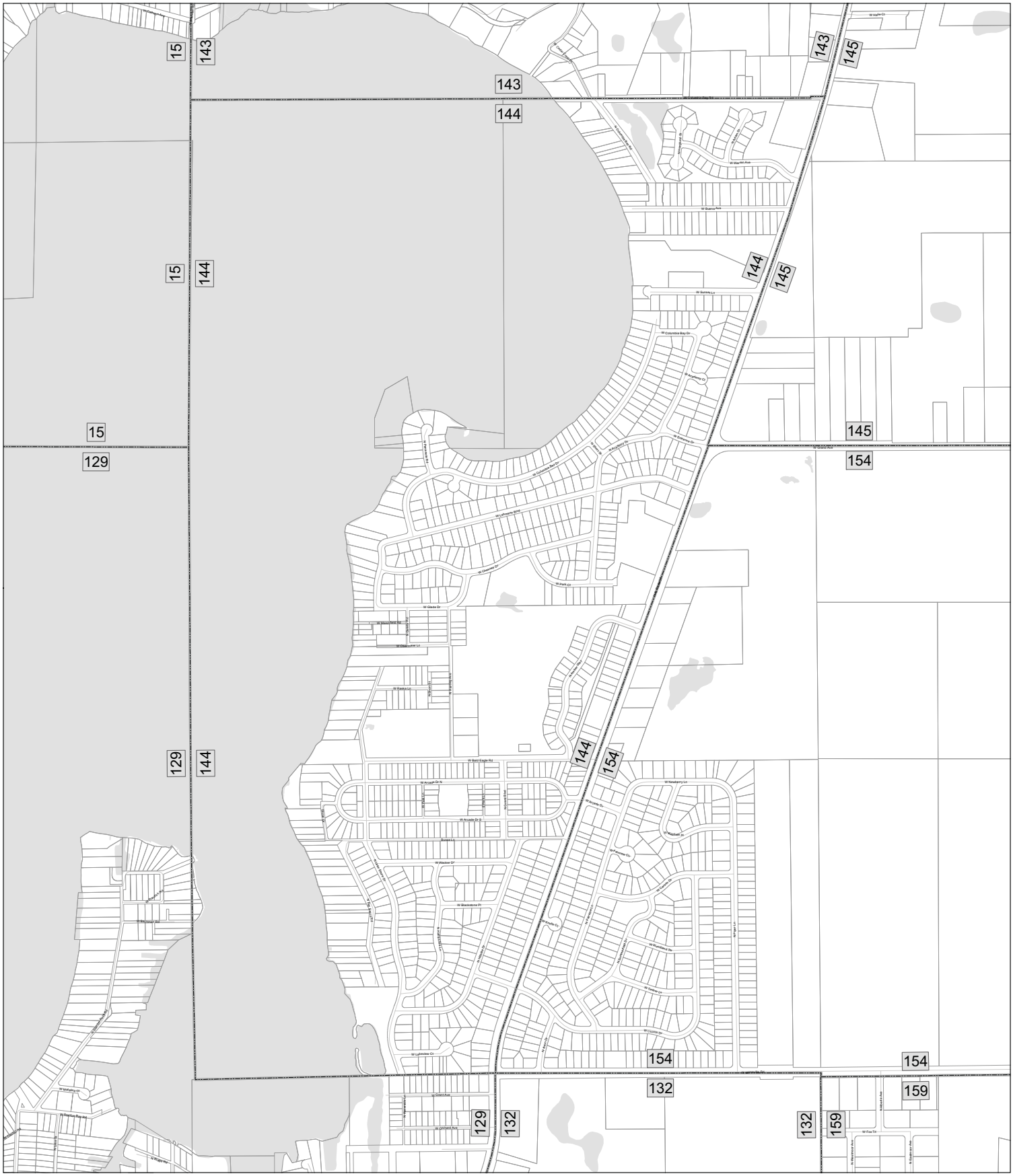

LakeCounty

Prepared By:
Lake County Dept. of Information Technology
GIS/Mapping Division
18 N County St
Waukegan IL 60085
(847) 377-2373

N
W E
S

1 inch = 500 feet

123	Election Precincts		Railroads
	Election Precincts		Roads
	Parcels		Bodies of Water

15-0047

Lake County Election Precinct 145

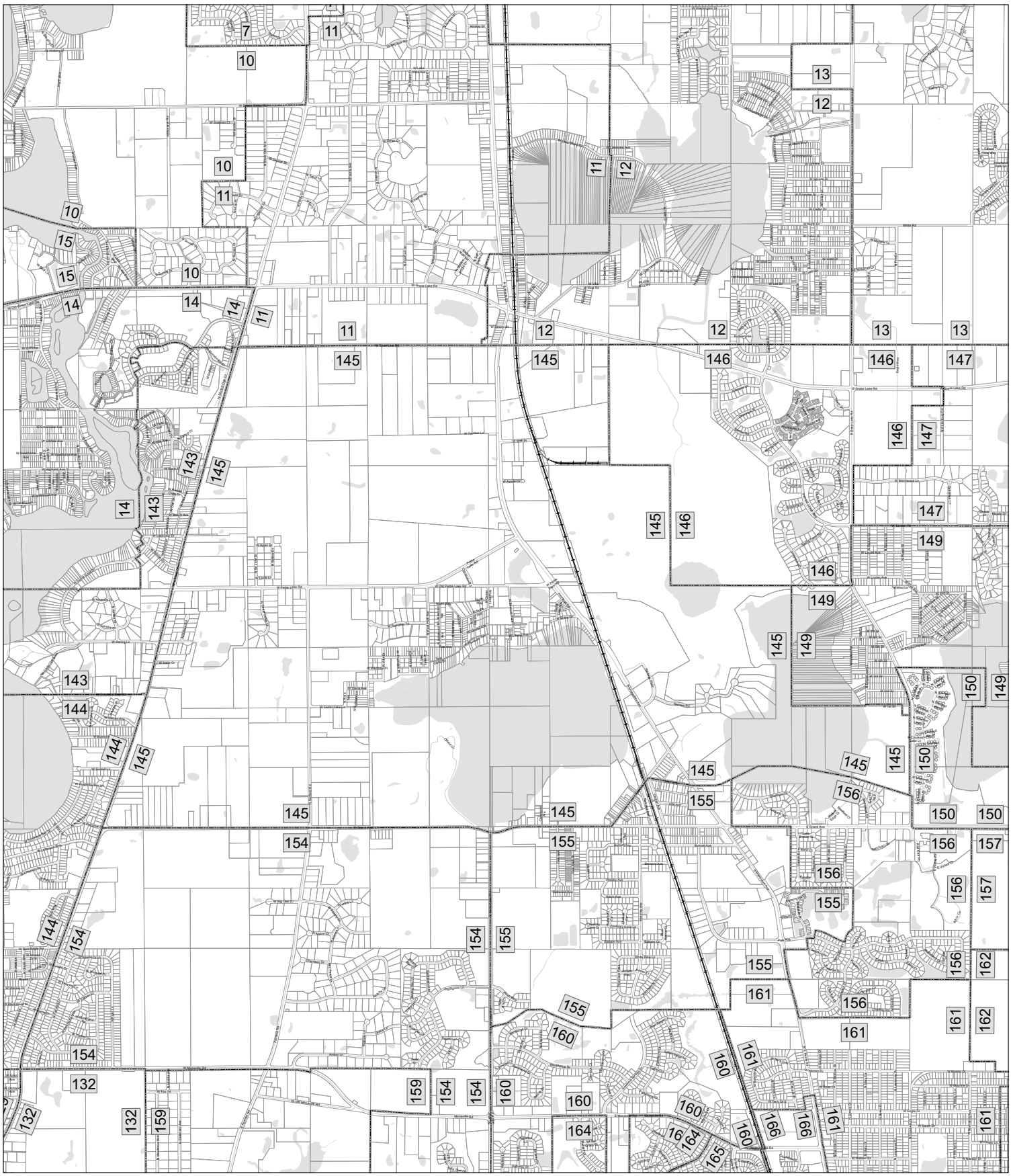

LakeCounty

Prepared By:
Lake County Dept. of Information Technology
GIS/Mapping Division
18 N County St
Waukegan IL 60085
(847) 377-2373

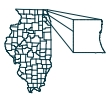

1 inch = 1,300 feet

123 Election Precincts

Election Precincts

Parcels

Railroads

Roads

Bodies of Water

15-0047

Lake County Election Precinct 149

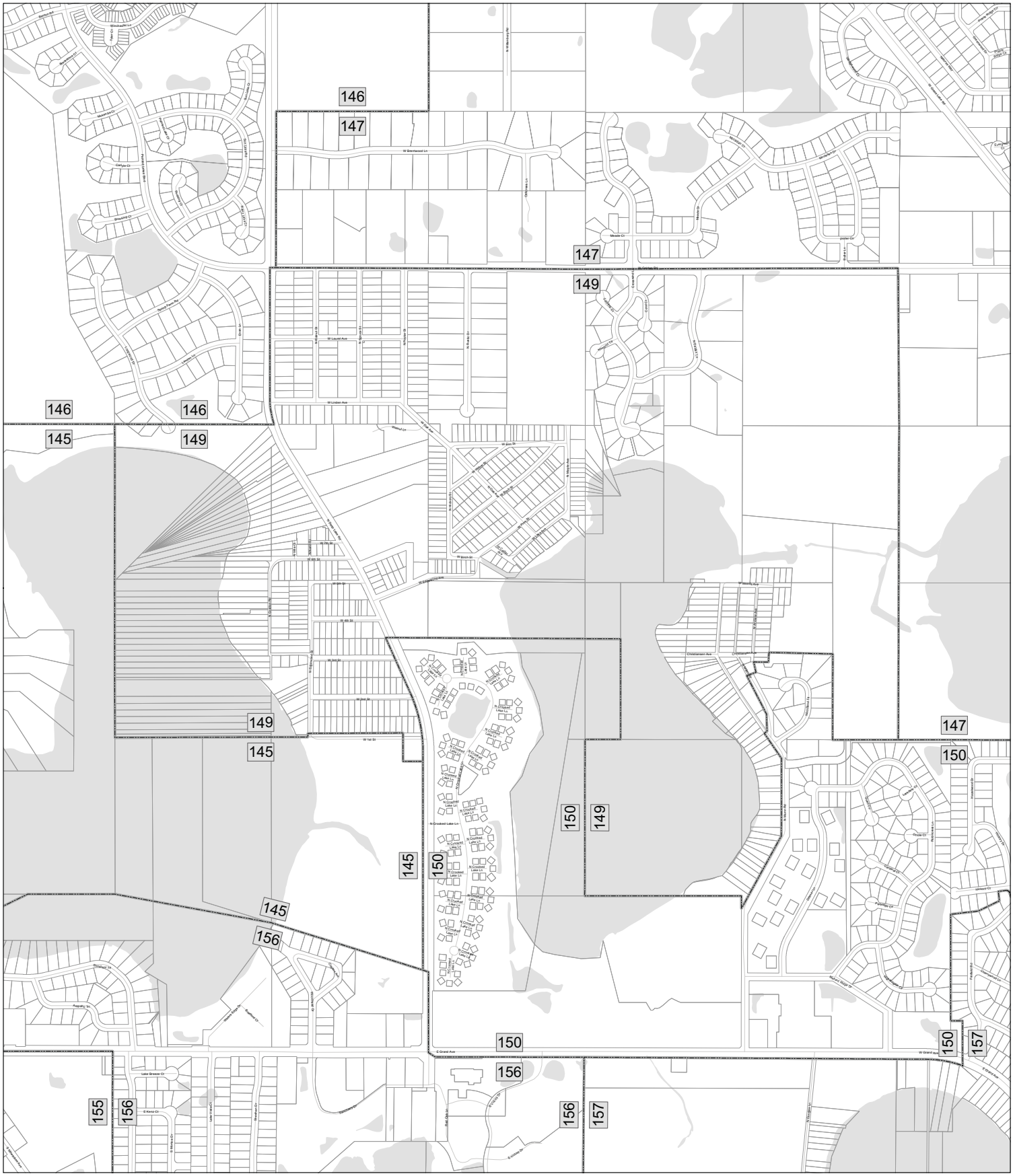

LakeCounty

Prepared By:
Lake County Dept. of Information Technology
GIS/Mapping Division
18 N County St
Waukegan IL 60085
(847) 377-2373

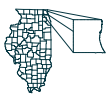

1 inch = 500 feet

123	Election Precincts		Railroads
	Election Precincts		Roads
	Parcels		Bodies of Water

15-0047

Lake County Election Precinct 150

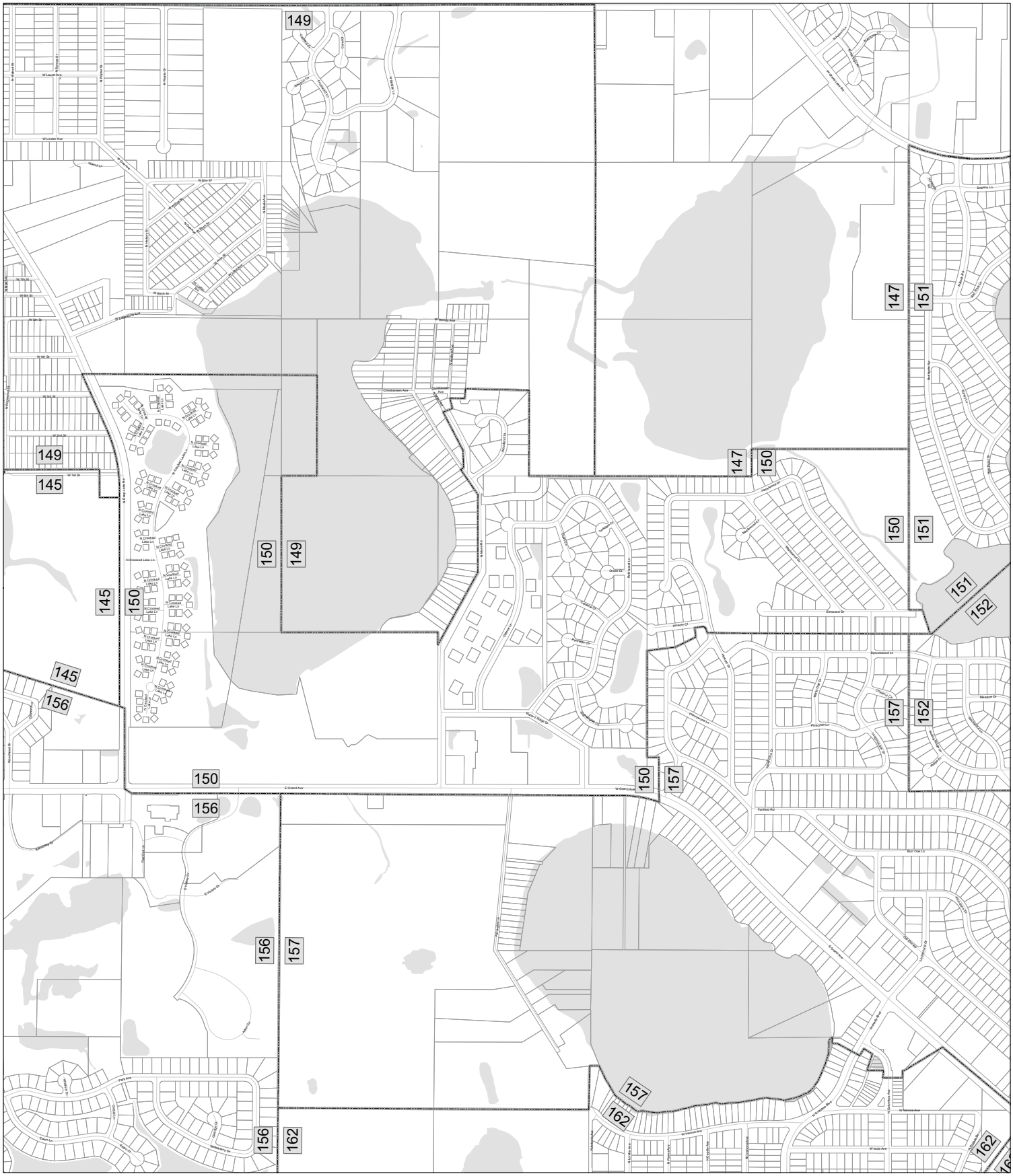
149
145
150
147
151
152
156
157
162
E Grand Ave
W Grand Ave
Fairfield Rd
Burr Oak Ln
Hickory Ct
Edgewood Dr
Meadow Dr
Sagebrush Ln
Hawthorne Dr
Hawthorne Ln
Hawthorne Ct
Hawthorne Cir
Hawthorne Pl

Lake County Election Precinct 154

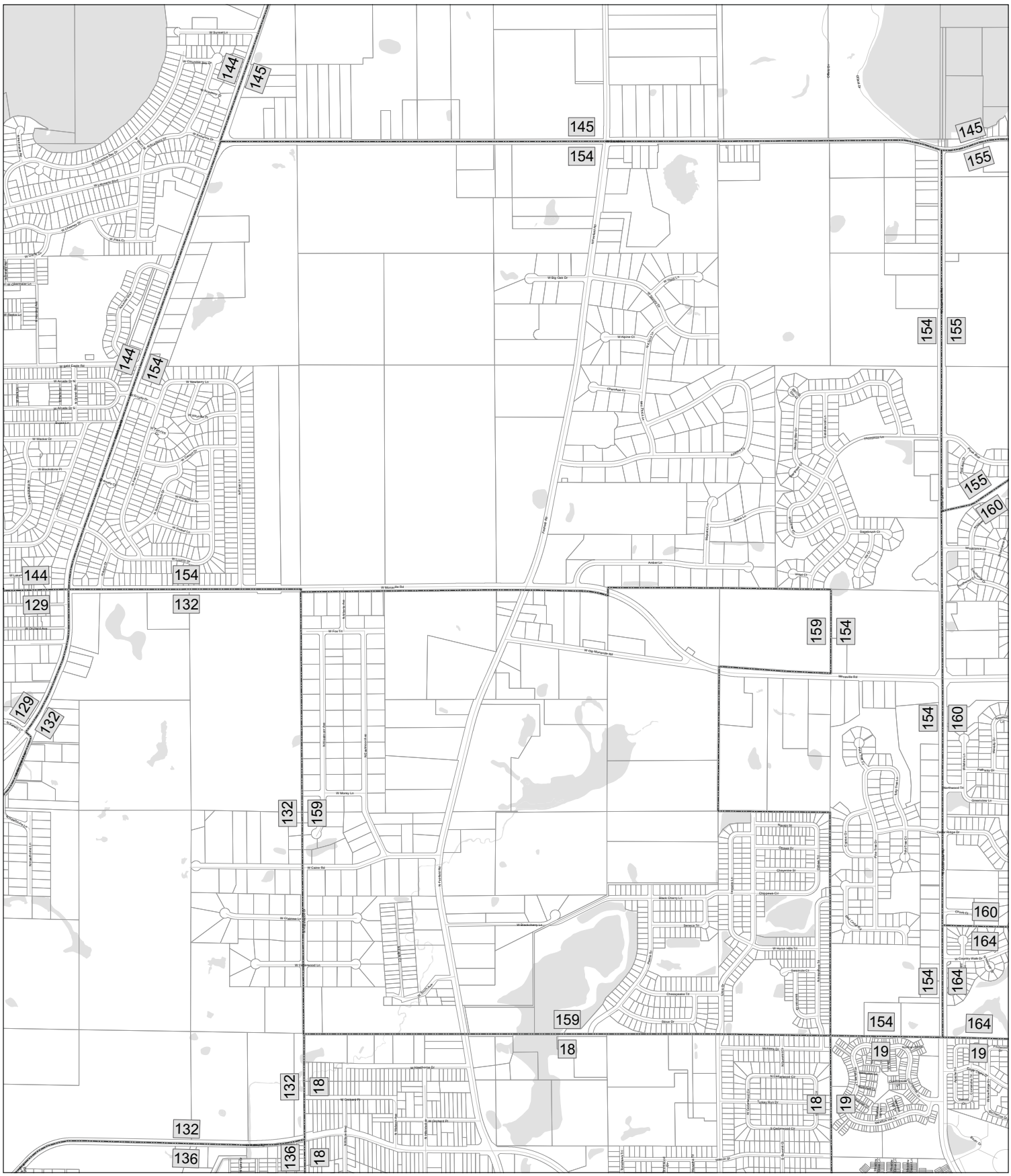

LakeCounty

Prepared By:
Lake County Dept. of Information Technology
GIS/Mapping Division
18 N County St
Waukegan IL 60085
(847) 377-2373

N
W E
S

1 inch = 700 feet

123	Election Precincts		Railroads
	Election Precincts		Roads
	Parcels		Bodies of Water

15-0047

Lake County Election Precinct 155

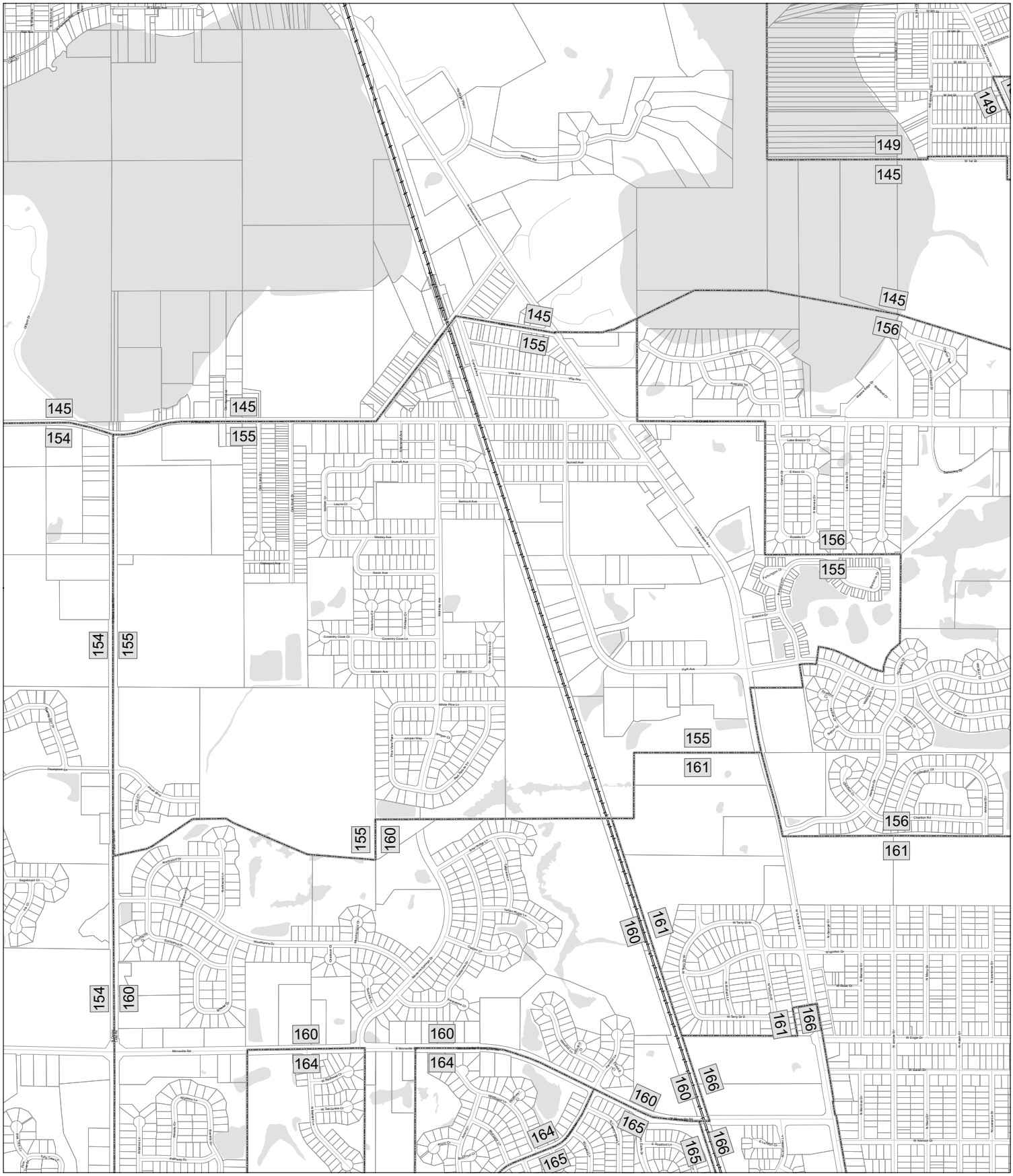

LakeCounty

Prepared By:
Lake County Dept. of Information Technology
GIS/Mapping Division
18 N County St
Waukegan IL 60085
(847) 377-2373

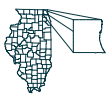

N
W E
S

1 inch = 600 feet

123	Election Precincts		Railroads
	Election Precincts		Roads
	Parcels		Bodies of Water

15-0047

Lake County Election Precinct 156

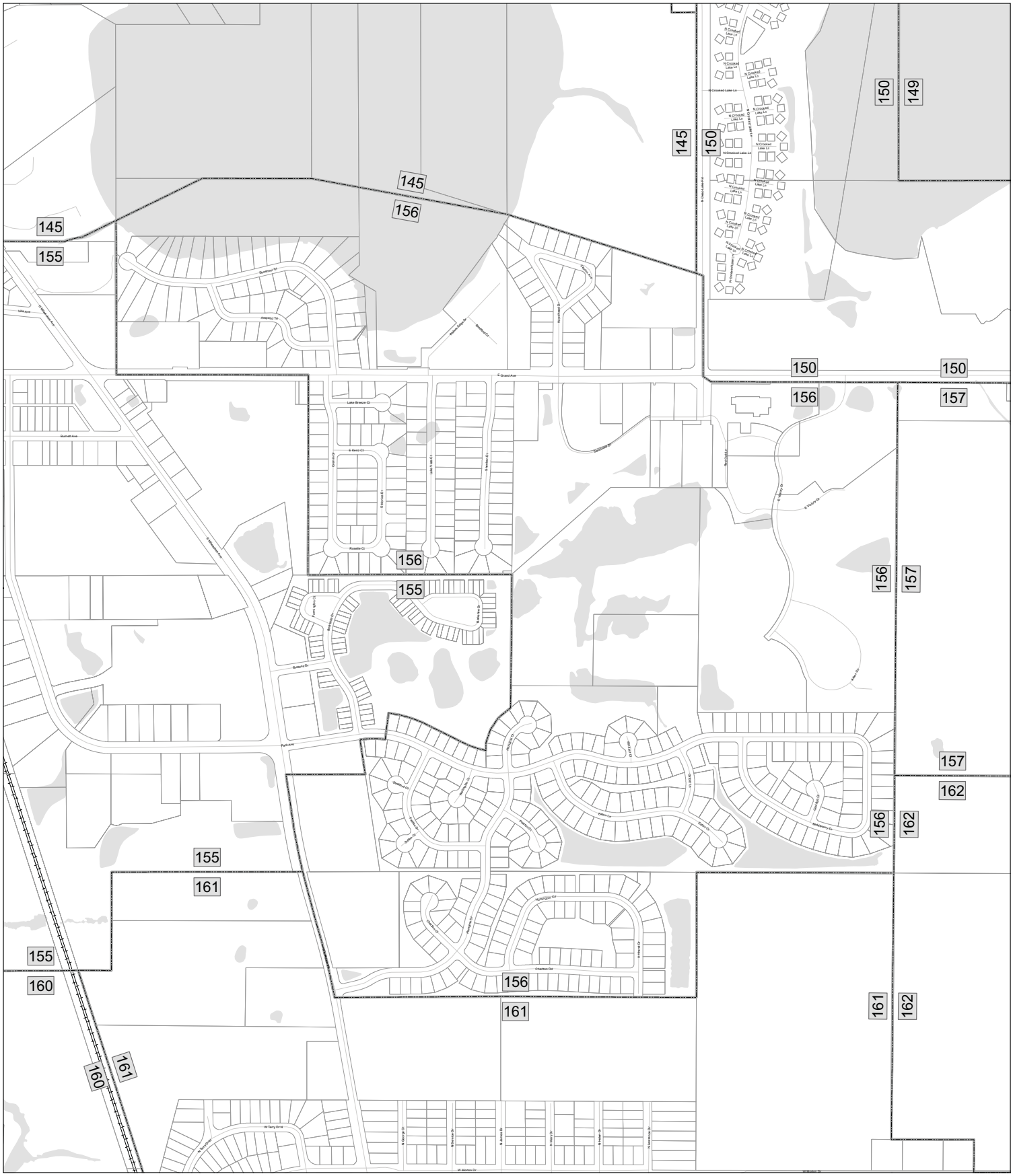

LakeCounty

Prepared By:
Lake County Dept. of Information Technology
GIS/Mapping Division
18 N County St
Waukegan IL 60085
(847) 377-2373

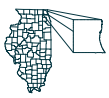

N
W E
S

1 inch = 400 feet

123	Election Precincts		Railroads
	Election Precincts		Roads
	Parcels		Bodies of Water

15-0047

Lake County Election Precinct 157

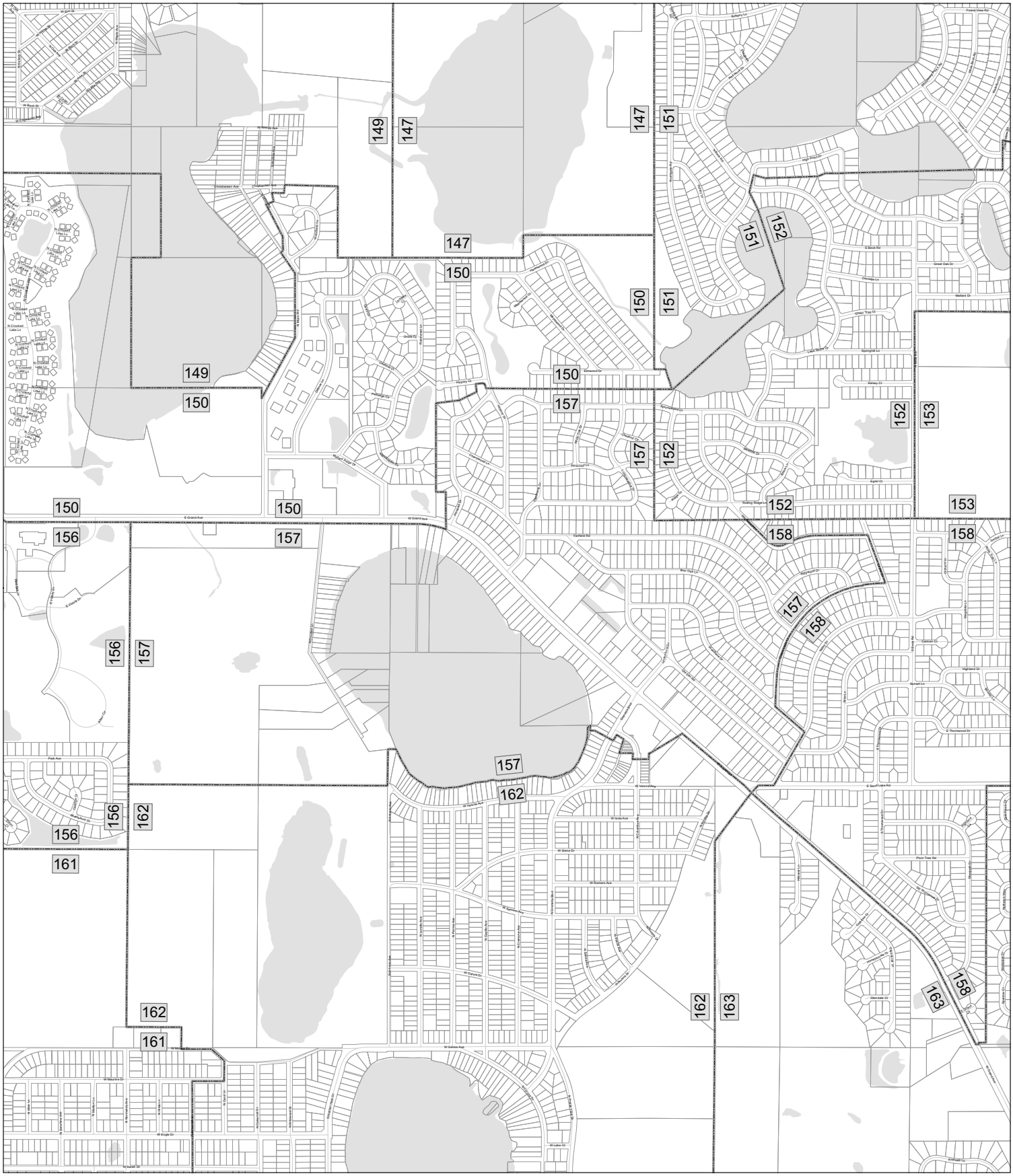

LakeCounty

Prepared By:
Lake County Dept. of Information Technology
GIS/Mapping Division
18 N County St
Waukegan IL 60085
(847) 377-2373

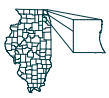

N
W E
S

1 inch = 600 feet

123	Election Precincts		Railroads
	Election Precincts		Roads
	Parcels		Bodies of Water

15-0047

Lake County Election Precinct 159

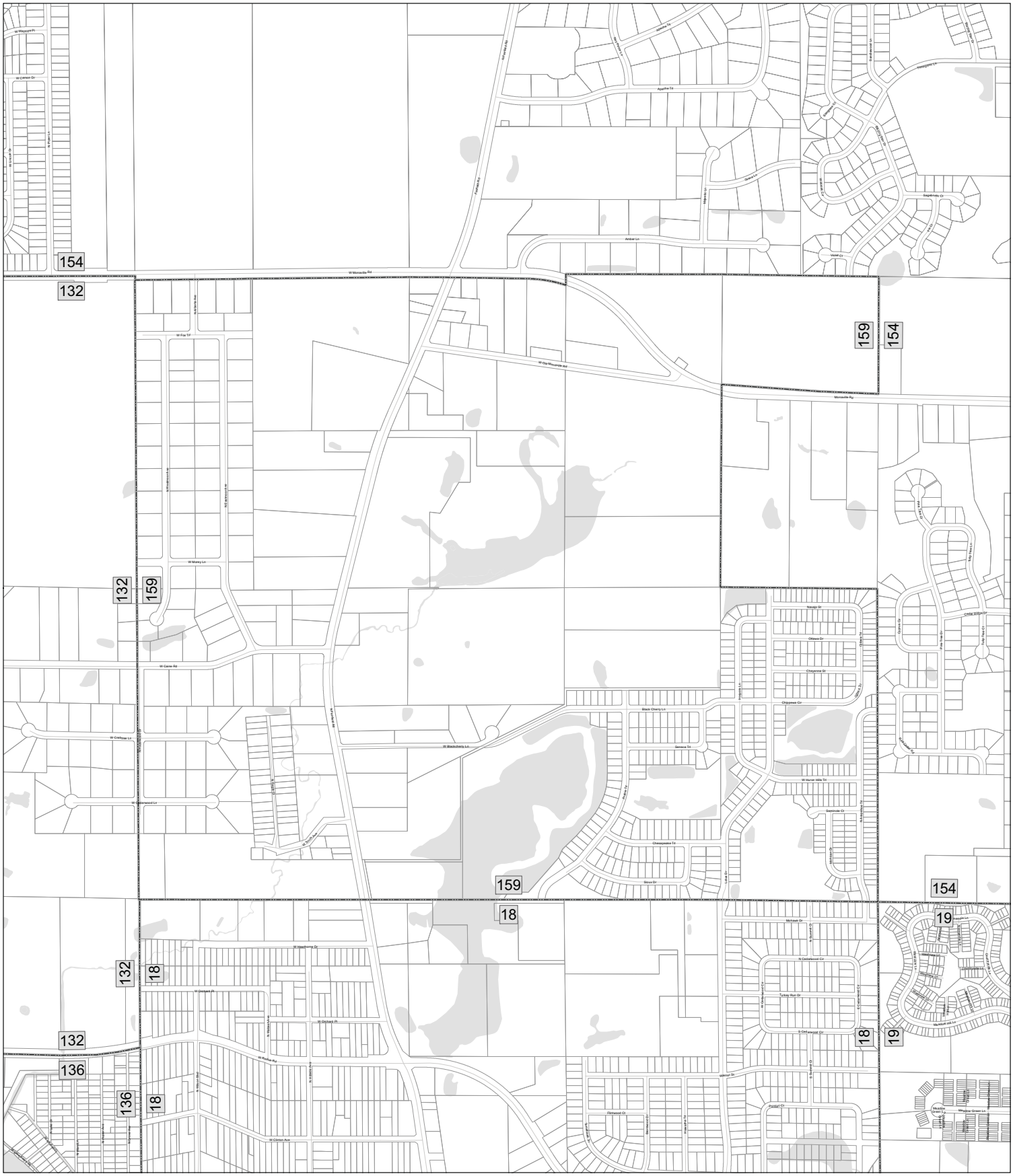

LakeCounty

Prepared By:
Lake County Dept. of Information Technology
GIS/Mapping Division
18 N County St
Waukegan IL 60085
(847) 377-2373

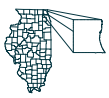

N
W E
S

1 inch = 500 feet

123	Election Precincts		Railroads
	Election Precincts		Roads
	Parcels		Bodies of Water

15-0047

Lake County Election Precinct 160

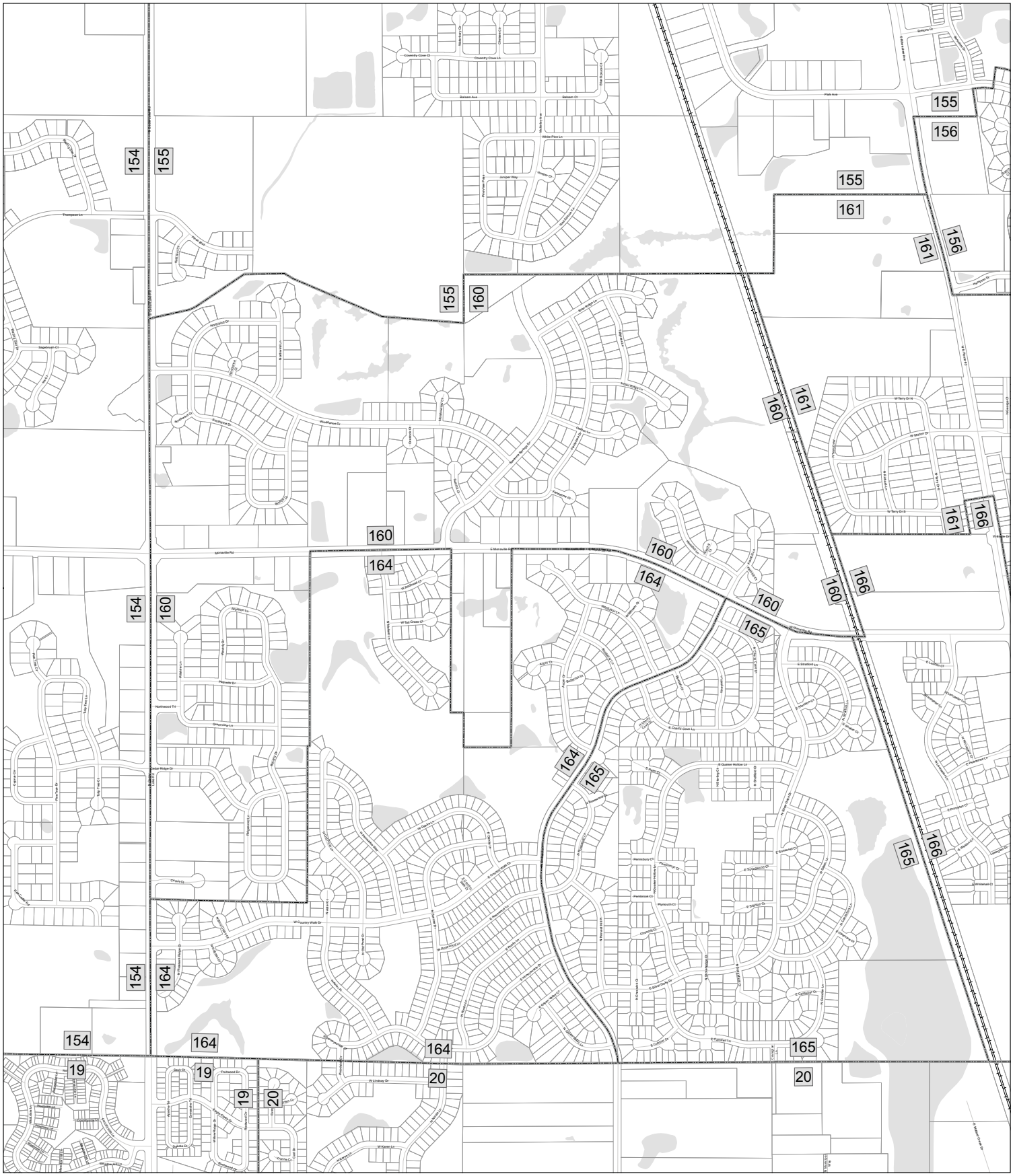

LakeCounty

Prepared By:
Lake County Dept. of Information Technology
GIS/Mapping Division
18 N County St
Waukegan IL 60085
(847) 377-2373

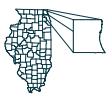

1 inch = 500 feet

123	Election Precincts		Railroads
	Election Precincts		Roads
	Parcels		Bodies of Water

15-0047

Lake County Election Precinct 161

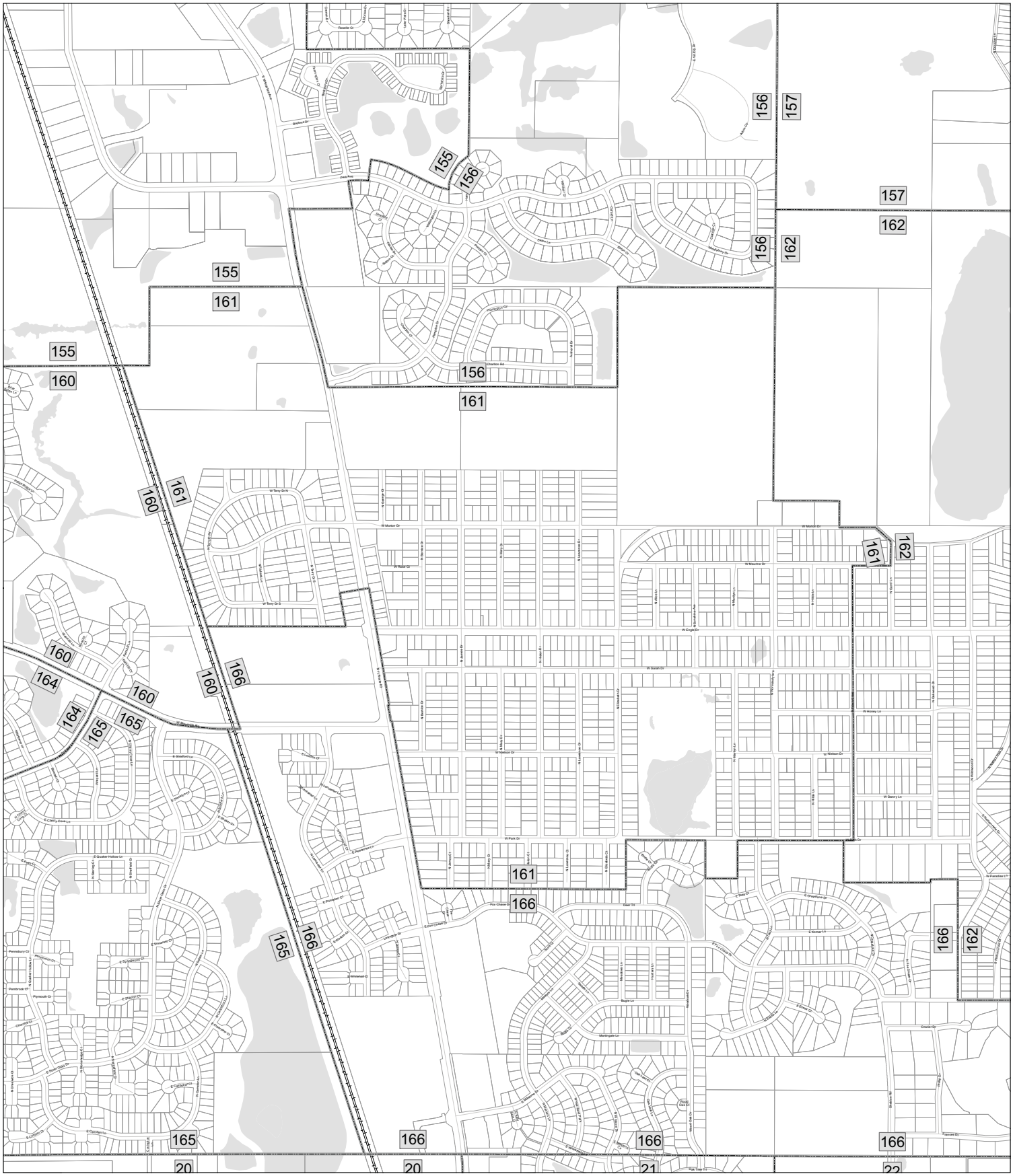

LakeCounty

Prepared By:
Lake County Dept. of Information Technology
GIS/Mapping Division
18 N County St
Waukegan IL 60085
(847) 377-2373

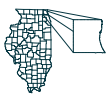

1 inch = 500 feet

123	Election Precincts		Railroads
	Election Precincts		Roads
	Parcels		Bodies of Water

15-0047

Lake County Election Precinct 162

LakeCounty

Prepared By:
Lake County Dept. of Information Technology
GIS/Mapping Division
18 N County St
Waukegan IL 60085
(847) 377-2373

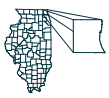

N
W E
S

1 inch = 500 feet

123 Election Precincts
Election Precincts
Parcels
Railroads
Roads
Bodies of Water

15-0047

Lake County Election Precinct 166

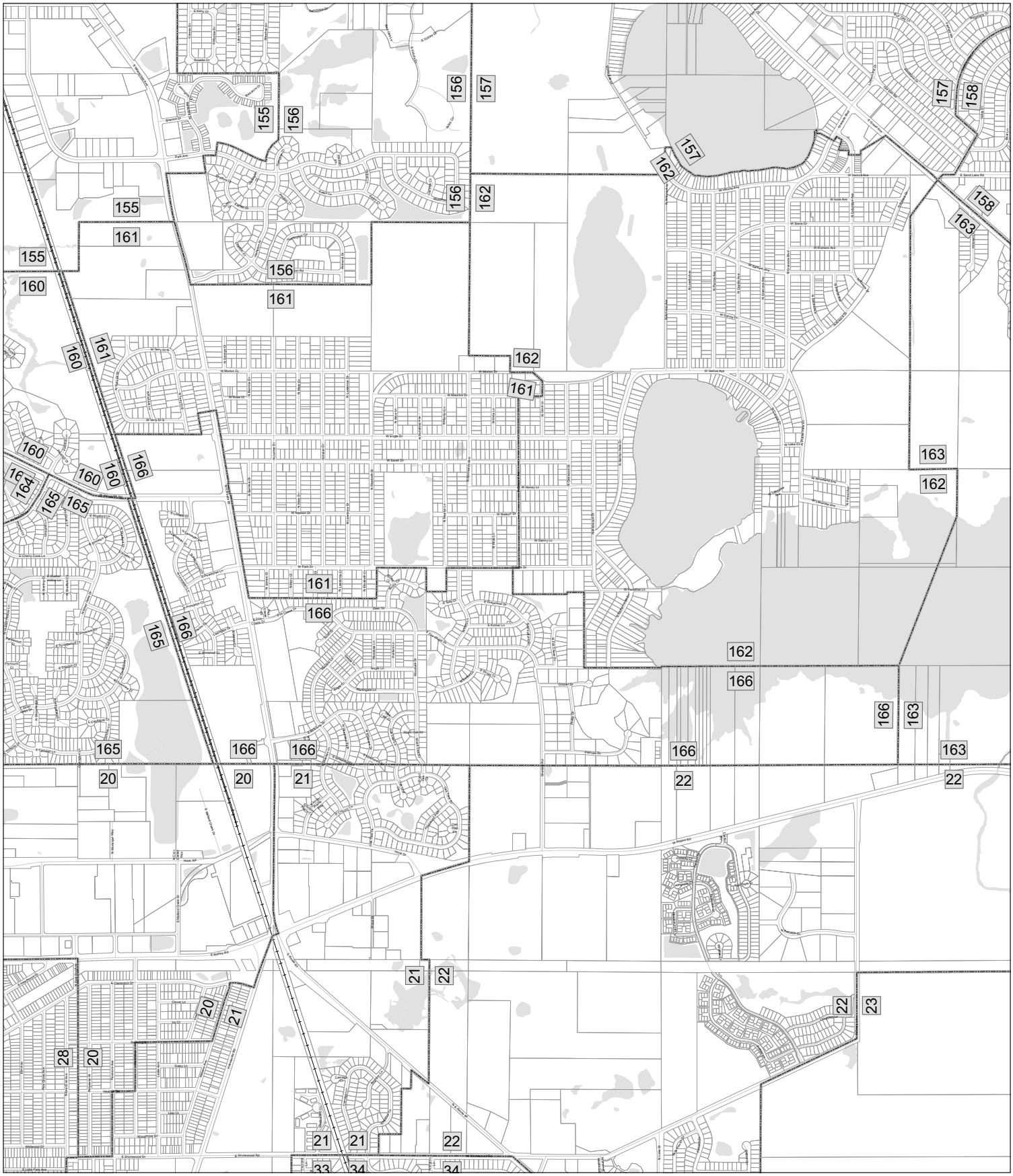

LakeCounty

Prepared By:
Lake County Dept. of Information Technology
GIS/Mapping Division
18 N County St
Waukegan IL 60085
(847) 377-2373

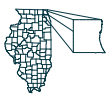

N
W E
S

1 inch = 800 feet

123	Election Precincts		Railroads
	Election Precincts		Roads
	Parcels		Bodies of Water

15-0047

Lake County Election Precinct 328

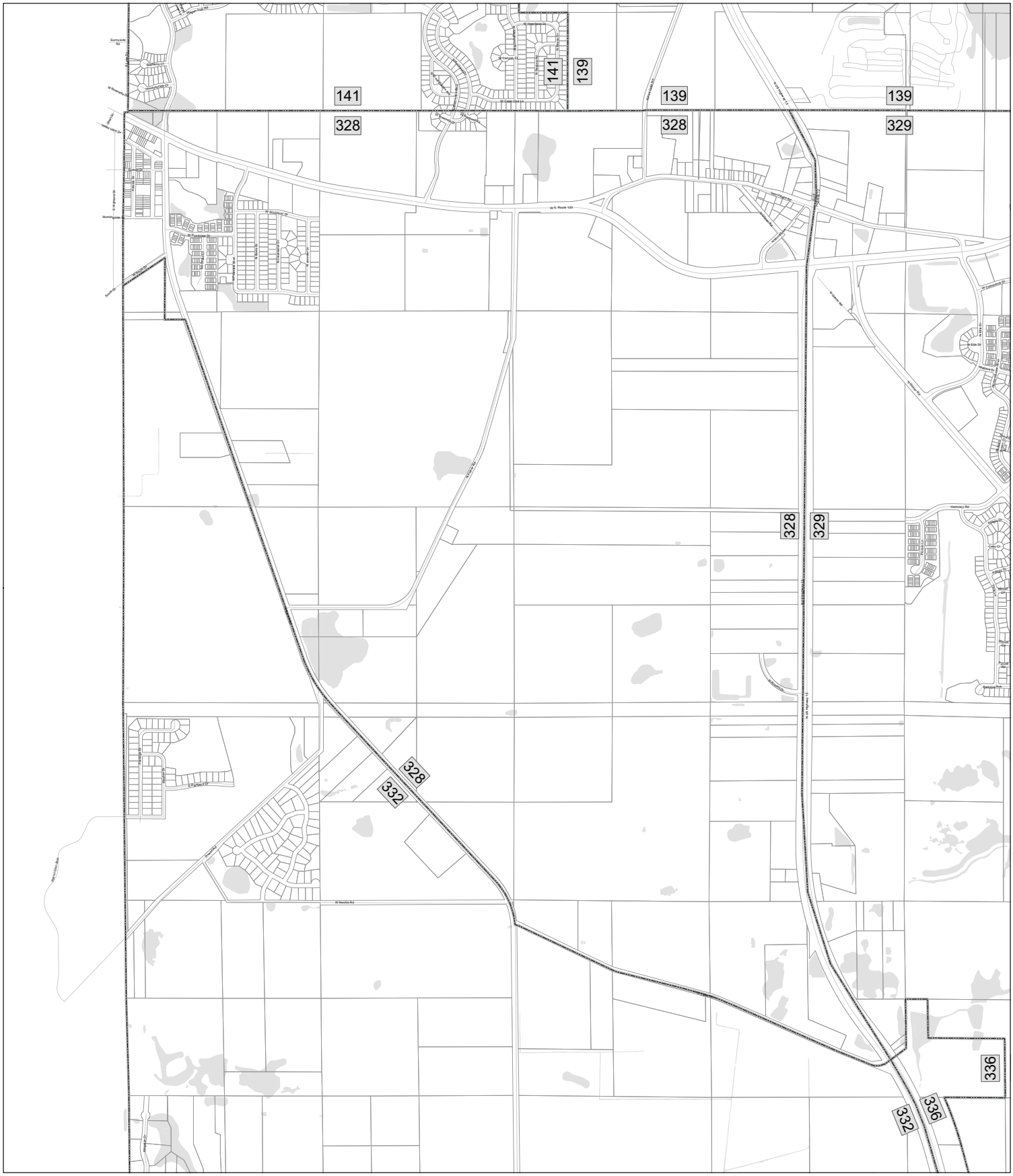
141
328
141
139
139
328
139
329
328
329
328
332
336
332
336
W IL Route 120
W Newville Rd
N Hunt Club Rd
N Milwaukee Ave
N US Highway 12
Hainesville Rd
Hainesville Rd
Sunnyside Rd
W Rockland Rd
W Rockland Dr
W Rockland Ct
W Rockland Cir
W Rockland Pl
W Rockland Ln
W Rockland Way
W Rockland Ln
W Rockland Ln
W Rockland Ln

Lake County Election Precinct 329

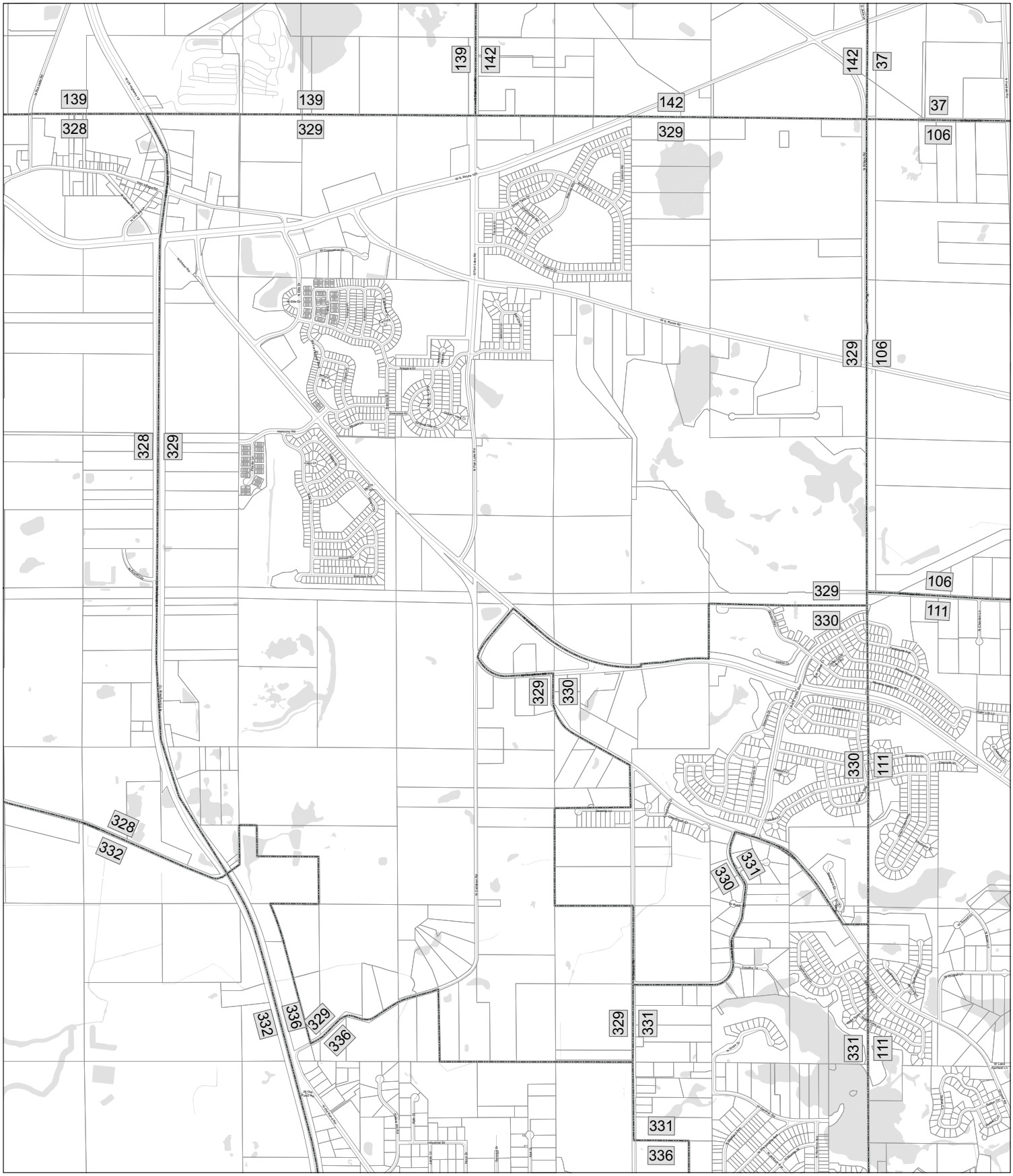

LakeCounty

Prepared By:
Lake County Dept. of Information Technology
GIS/Mapping Division
18 N County St
Waukegan IL 60085
(847) 377-2373

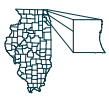

1 inch = 1,000 feet

123	Election Precincts	Railroads	
	Election Precincts	Roads	
	Parcels	Bodies of Water	

15-0047

Lake County Election Precinct 330

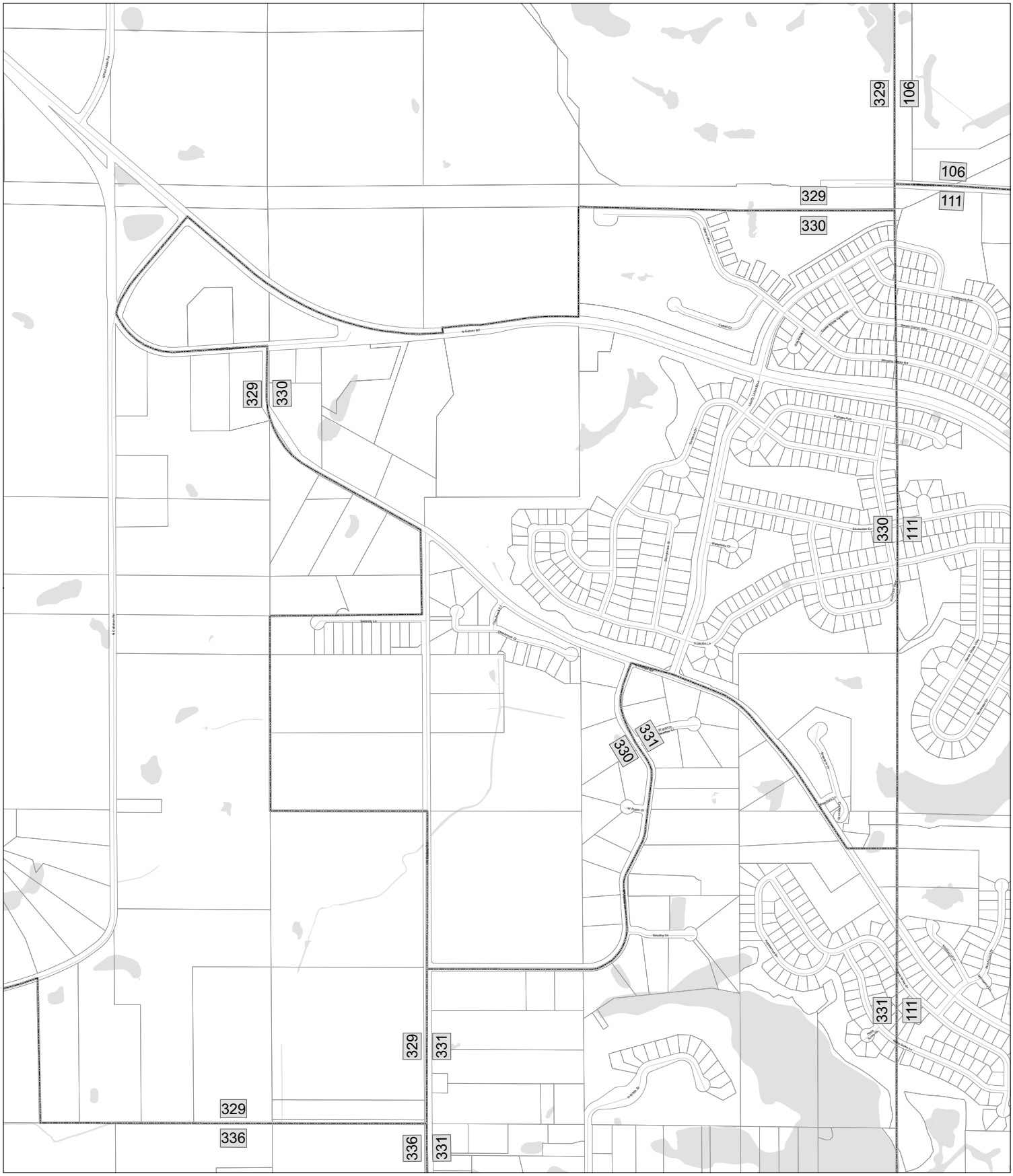

LakeCounty

Prepared By:
Lake County Dept. of Information Technology
GIS/Mapping Division
18 N County St
Waukegan IL 60085
(847) 377-2373

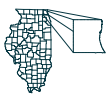

N
W E
S

1 inch = 500 feet

123	Election Precincts		Railroads
	Election Precincts		Roads
	Parcels		Bodies of Water

15-0047

Lake County Election Precinct 332

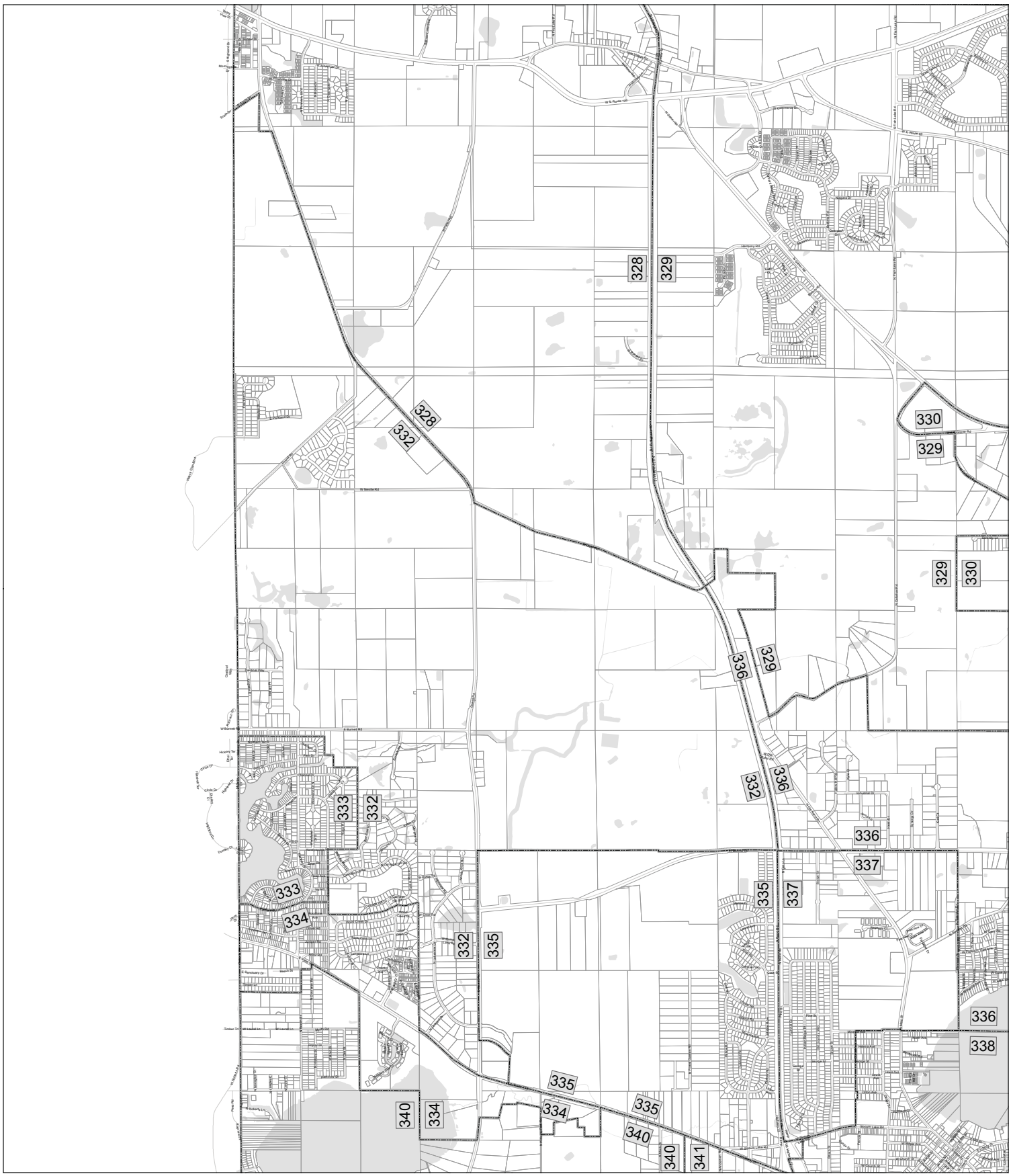

LakeCounty

Prepared By:
Lake County Dept. of Information Technology
GIS/Mapping Division
18 N County St
Waukegan IL 60085
(847) 377-2373

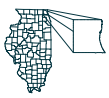

N
W E
S

1 inch = 1,300 feet

123	Election Precincts	Railroads	
	Election Precincts	Roads	
	Parcels	Bodies of Water	

15-0047

Lake County Election Precinct 336

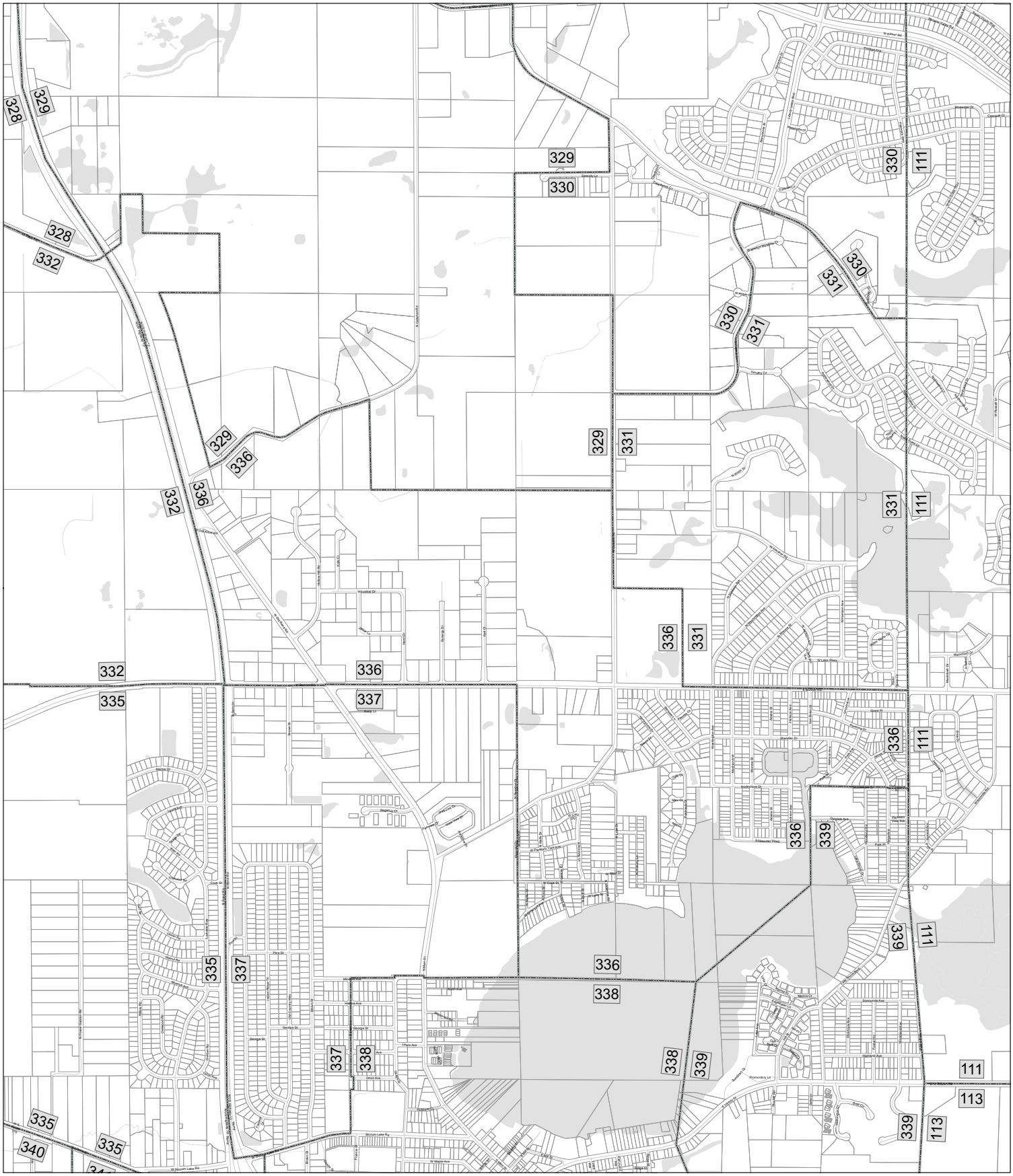

LakeCounty

Prepared By:
Lake County Dept. of Information Technology
GIS/Mapping Division
18 N County St
Waukegan IL 60085
(847) 377-2373

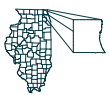

N
W E
S

1 inch = 800 feet

123	Election Precincts		Railroads
	Election Precincts		Roads
	Parcels		Bodies of Water

15-0047