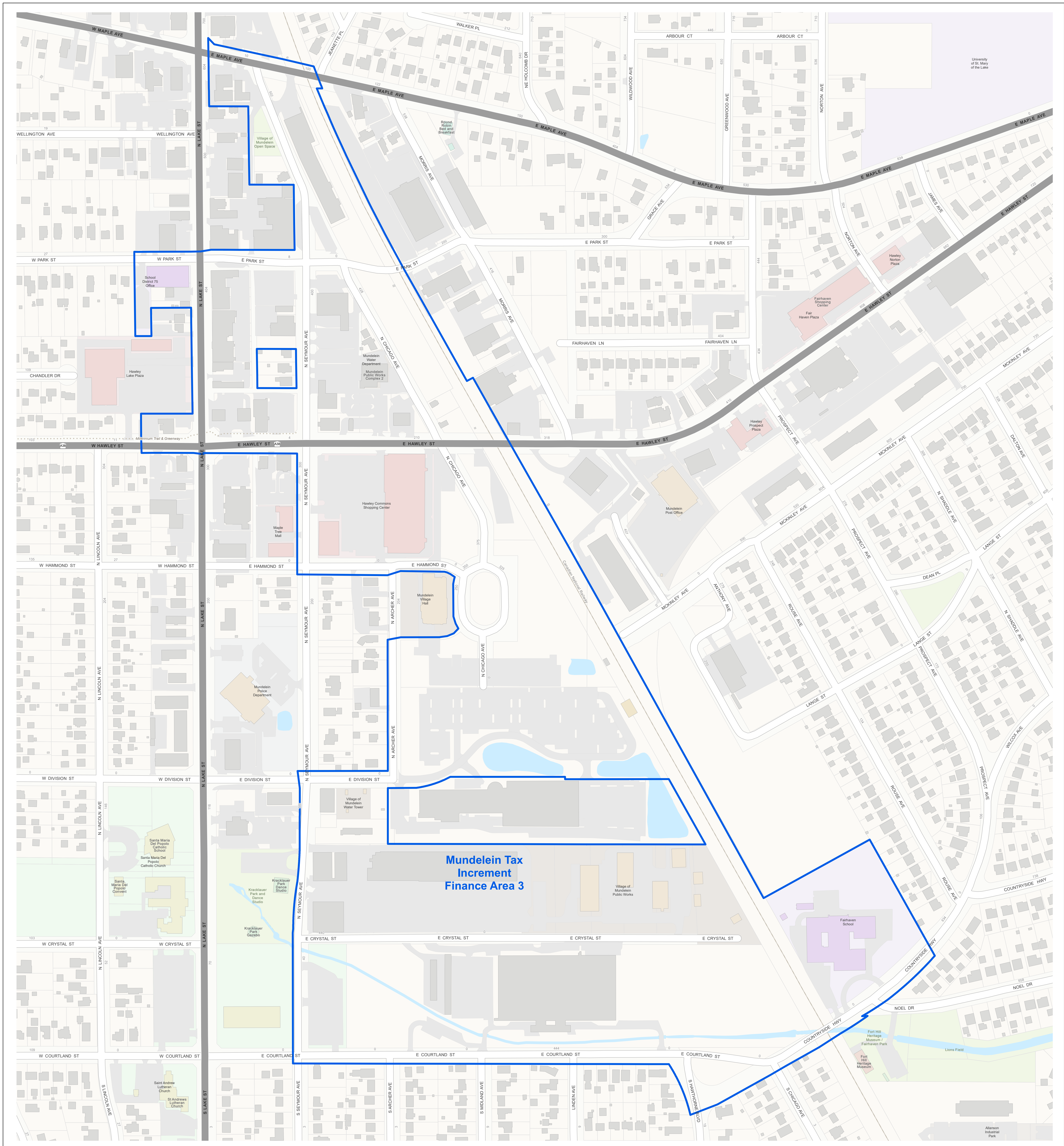

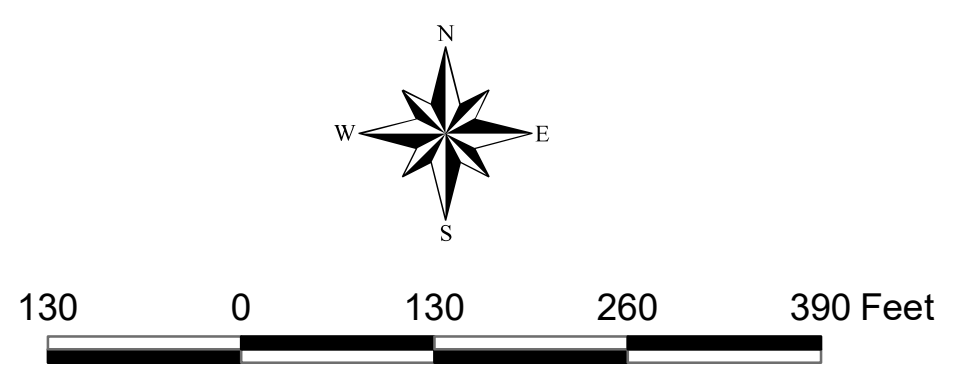
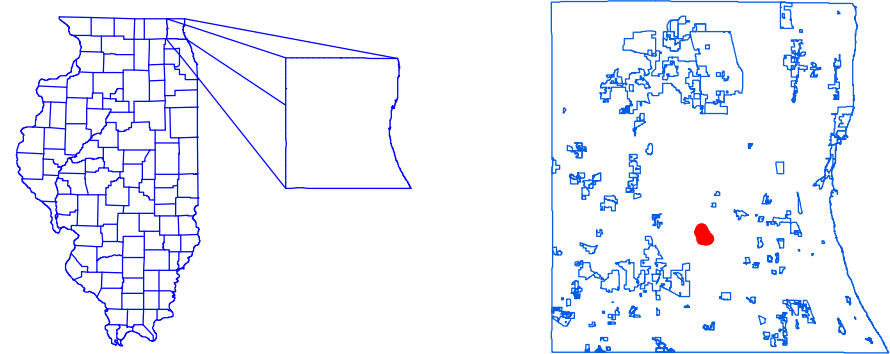


Mundelein Tax Increment Finance Area 3




















 Prepared by:
 Lake County Department of Information Technology
 GIS Division
 18 North County Street
 Waukegan, Illinois 60085-4357
 (847) 377-2388



Revised:
2017

Landmark Classification		District Boundary
	Agriculture, Food, and Livestock	 District Boundary
	Banking and Finance, Commercial and Retail	 Tax Parcels
	Emergency Response and Law Enforcement	 Railroad
	Education	 Trails and Paths
	Health and Medical	
	Industry; Mail and Shipping	
	Public Attractions	
	Parks and Forest Preserves	
	Water	
	Cemetery	
	Golf Course	