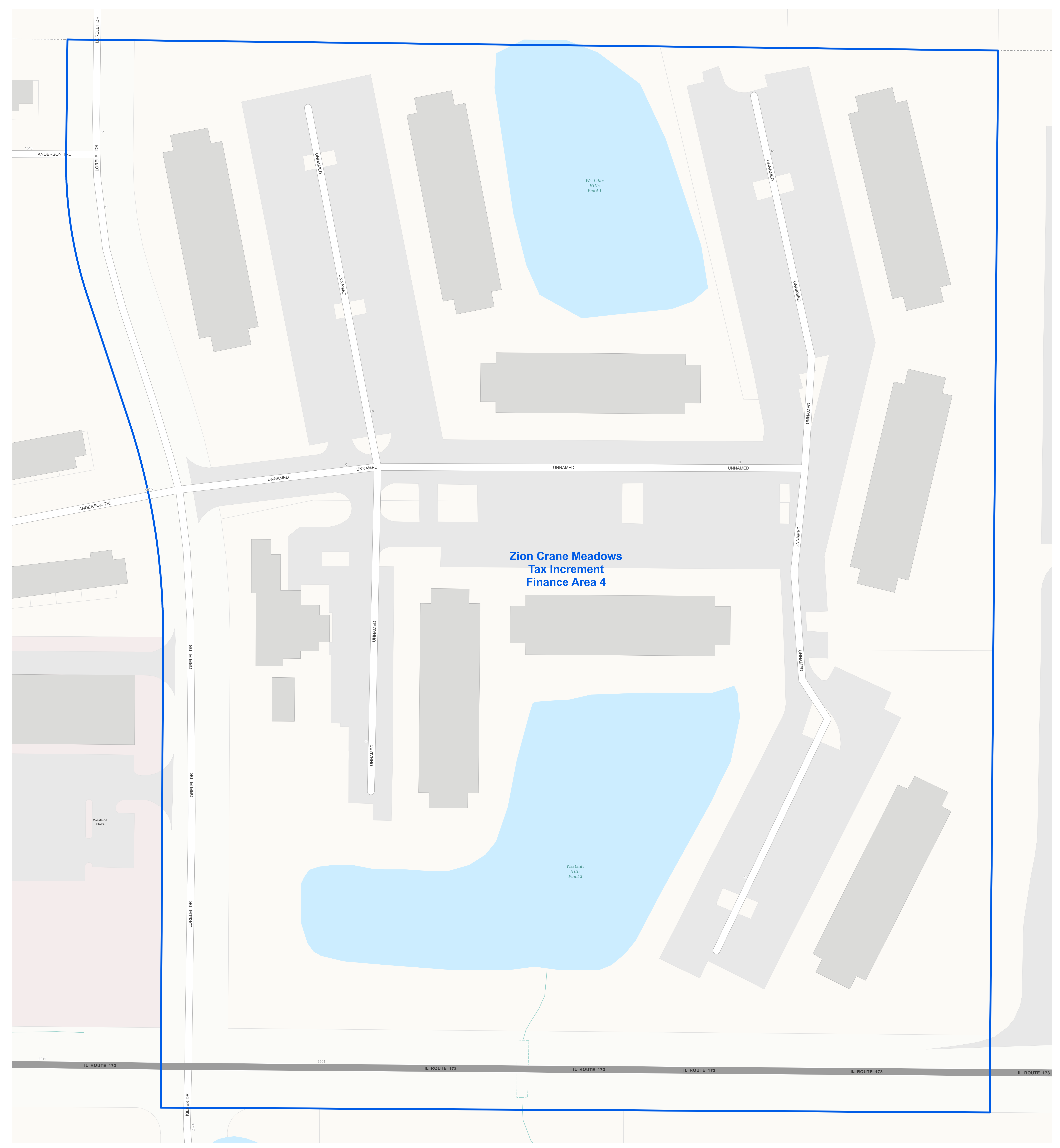

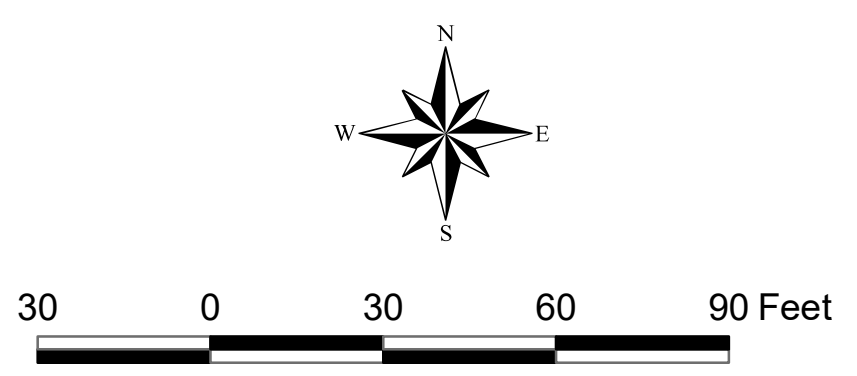
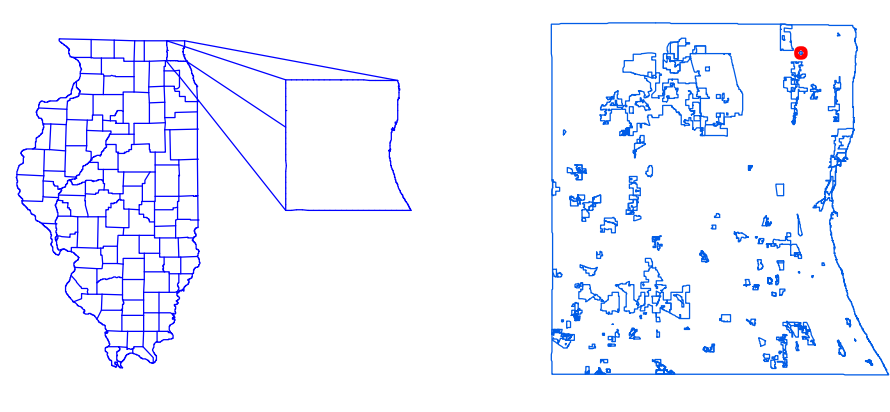


Zion Crane Meadows Tax Increment Finance Area 4




















 Prepared by:
 Lake County Department of Information Technology
 GIS Division
 18 North County Street
 Waukegan, Illinois 60085-4357
 (847) 377-2388



Revised:
2017

Landmark Classification		District Boundary
	Agriculture, Food, and Livestock	 District Boundary
	Banking and Finance; Commercial and Retail	 Tax Parcels
	Emergency Response and Law Enforcement	 Railroad
	Education	 Trails and Paths
	Health and Medical	
	Industry; Mail and Shipping	
	Public Attractions	
	Parks and Forest Preserves	
	Water	
	Cemetery	
	Golf Course	