Election Precinct Map Book - County Board District 8

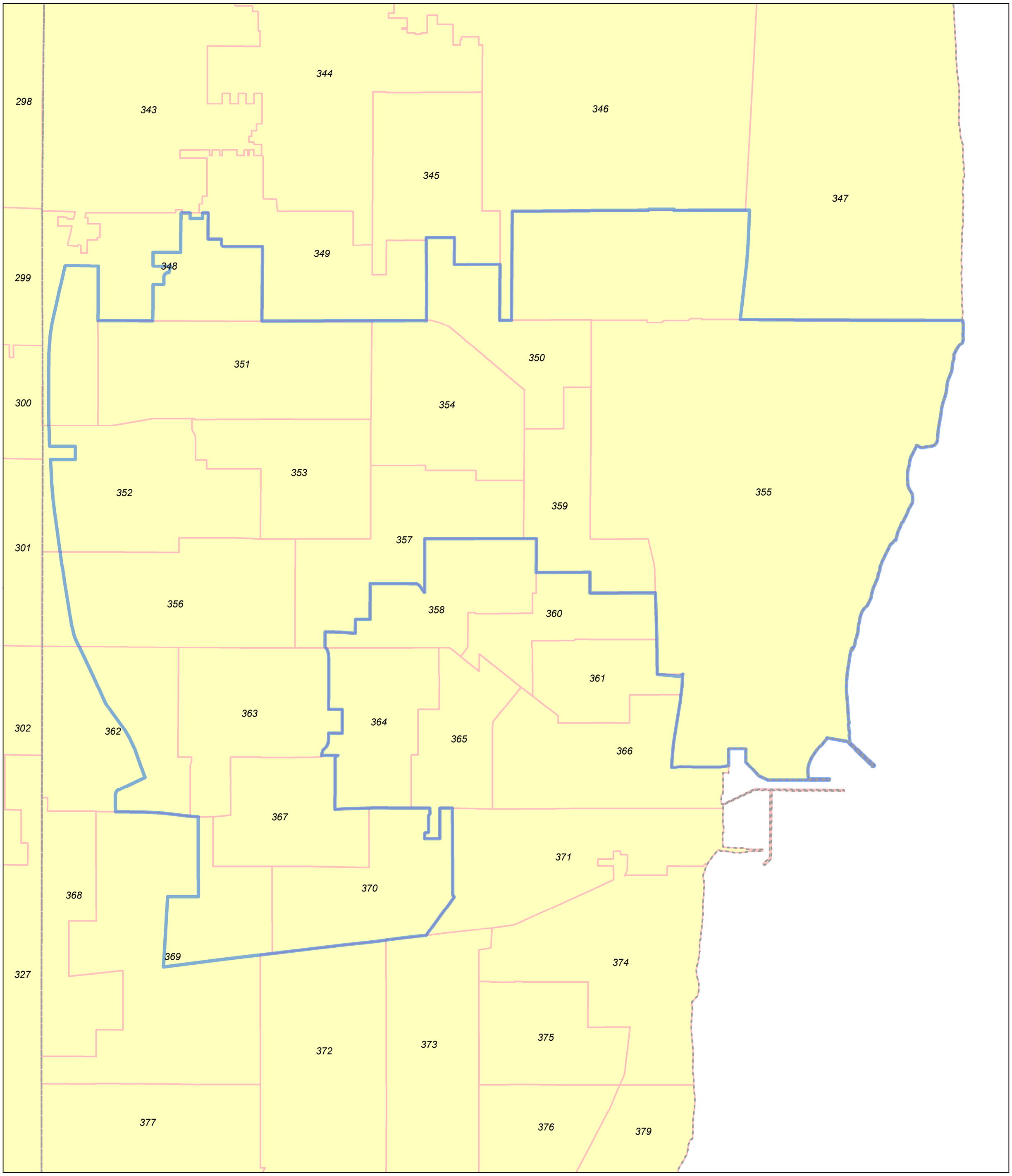

LakeCounty

Prepared By:
Lake County GIS/Mapping Division
18 N County St
Waukegan IL 60085
(847) 377-2373

County Board District

Townships

Election Precincts

Precincts may change after the publication of this map.
Contact the office of the Lake County Clerk at
(847) 377-2400 for current information.

Revised 2021

Lake County Election Precinct Waukegan 347

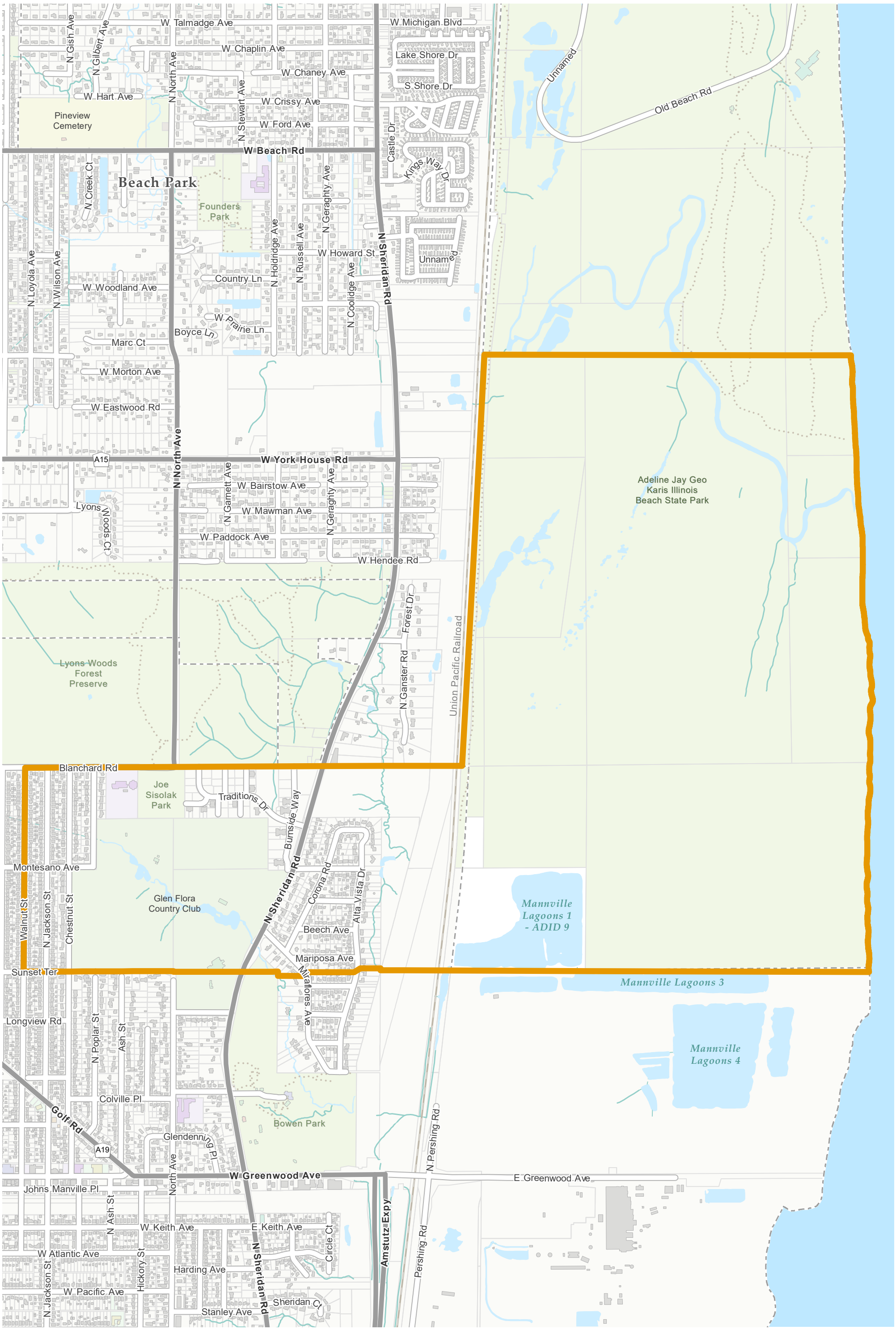

LakeCounty

Prepared by:
Lake County GIS/Mapping Division
18 North County Street
Waukegan, Illinois 60085
(847) 377-2388

Revised:2021

Election Precincts
Tax Parcels

21- 1079

Lake County Election Precinct Waukegan 348

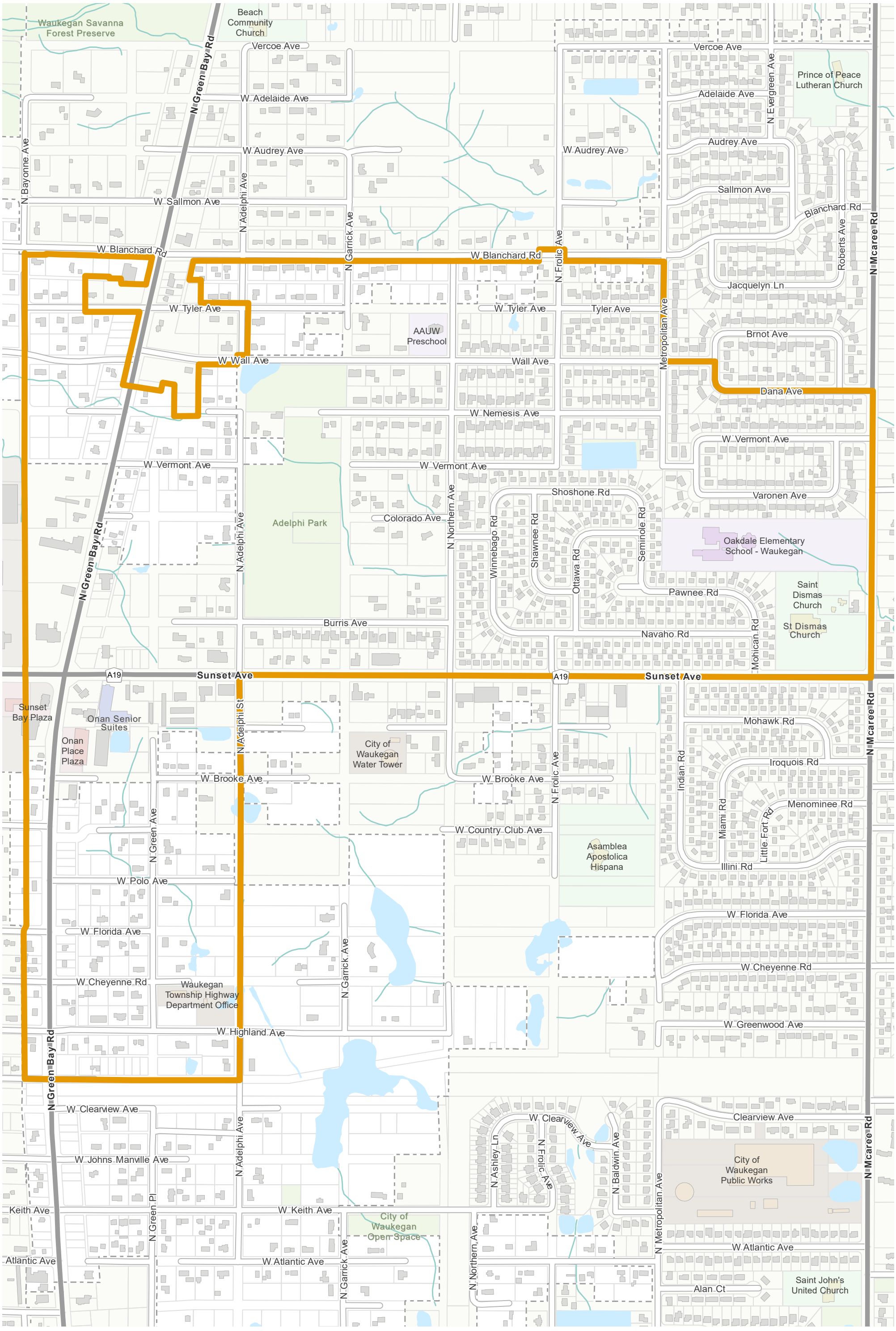

LakeCounty

Prepared by:
Lake County GIS/Mapping Division
18 North County Street
Waukegan, Illinois 60085
(847) 377-2388

Revised:2021

Election Precincts
Tax Parcels

21- 1080

Lake County Election Precinct Waukegan 350

City of Waukegan Open Space
Lyons Woods Forest Preserve
Blanchard Rd
John S Clark Elementary School
Joe Sisolak Park
Western Tot Lot
Wilson Ave
N Butrick St
Iglesia Guadalupe Episcopal
Western Ave
Linden Ave
Walnut St
N Jackson St
Chestnut St
N Poplar St
Montesano Ave
New York St
Yeoman St
Jack Benny Middle School
Glen Flora Country Club
Waukegan Baptist Bible Church
Sunset Village
Sunset Ave
Golf Rd
Sunset Ter
A19
Longview Rd
N Pine St
Pine Terrace
Buck Ave
Ash St
Hickory St
North Ave
Colville Pl
Church of Christ
Church of Joy
Merton Ave
Glendenning Pl
Youth Conservation Corps
Saint John's Baptist Church
W Greenwood Ave
Johns Manville Pl
N Linden Ave
N Ash St
W Keith Ave
Larsen Nature Preserve

LakeCounty
Prepared by:
Lake County GIS/Mapping Division
18 North County Street
Waukegan, Illinois 60085
(847) 377-2388

Revised:2021

Election Precincts
Tax Parcels

21- 1082

Lake County Election Precinct Waukegan 351

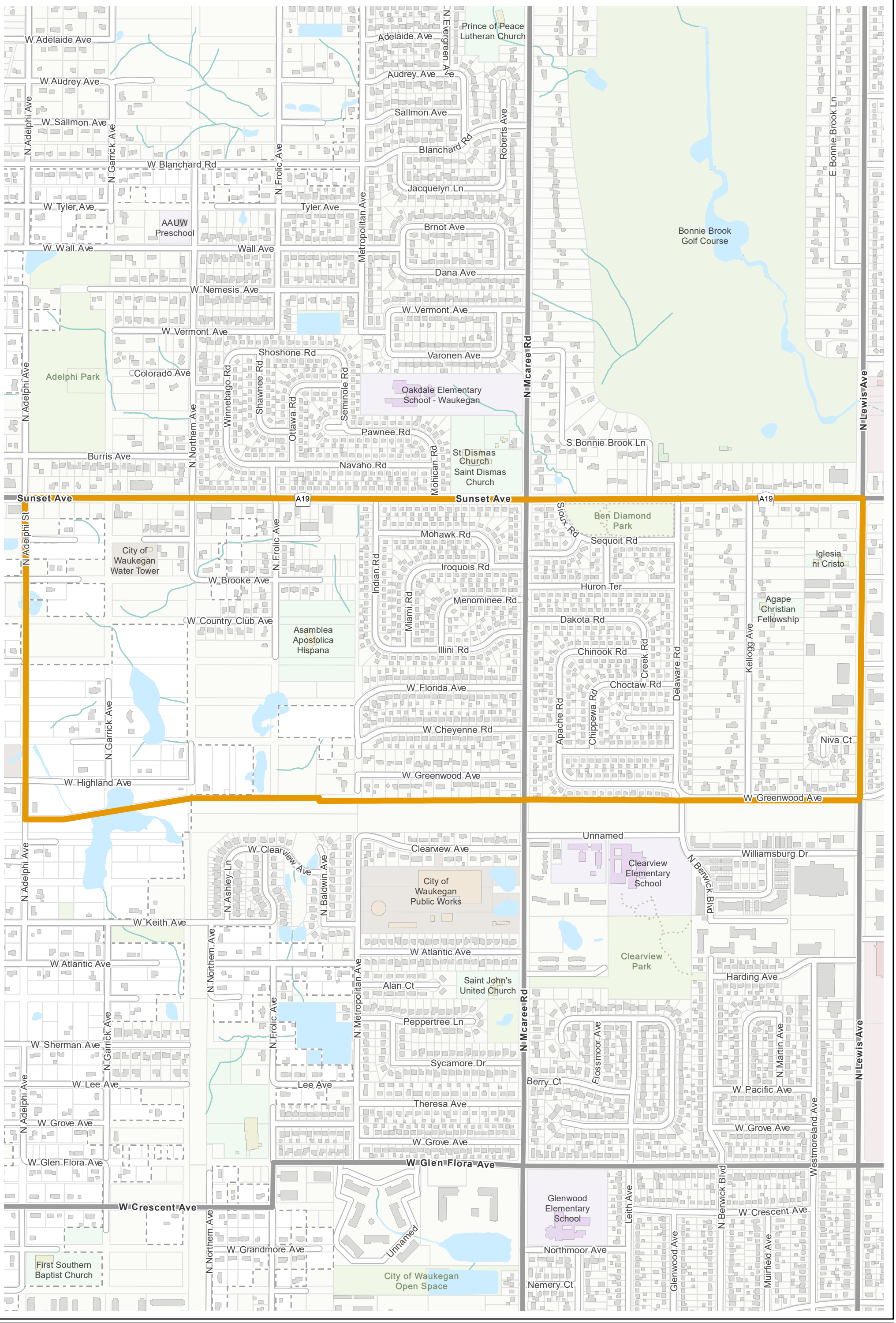

LakeCounty

Prepared by:
Lake County GIS/Mapping Division
18 North County Street
Waukegan, Illinois 60085
(847) 377-2388

Revised:2021

Election Precincts
Tax Parcels

21- 1083

Lake County Election Precinct Waukegan 352

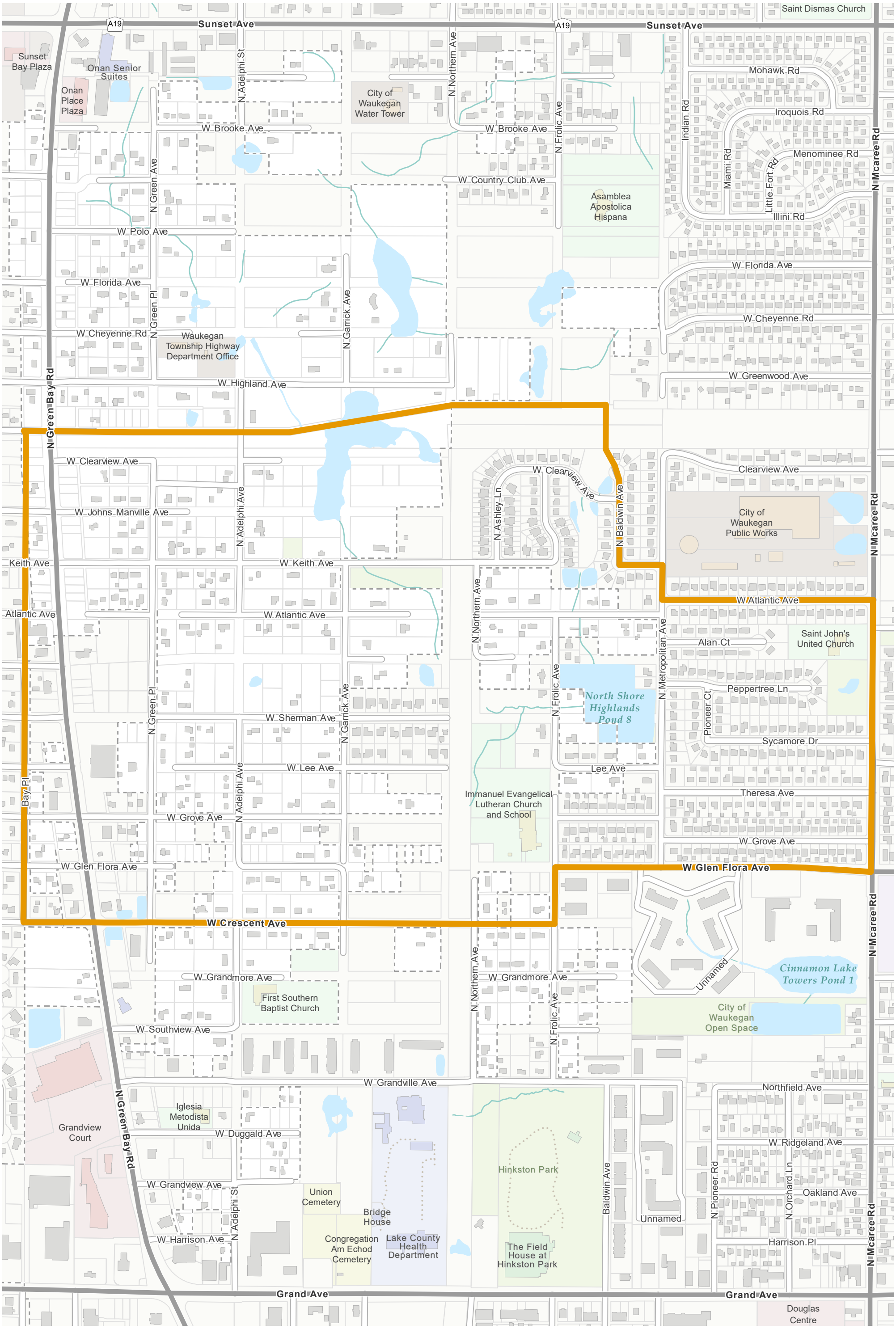

LakeCounty

Prepared by:
Lake County GIS/Mapping Division
18 North County Street
Waukegan, Illinois 60085
(847) 377-2388

Revised:2021

Election Precincts
Tax Parcels

21- 1084

Lake County Election Precinct Waukegan 353

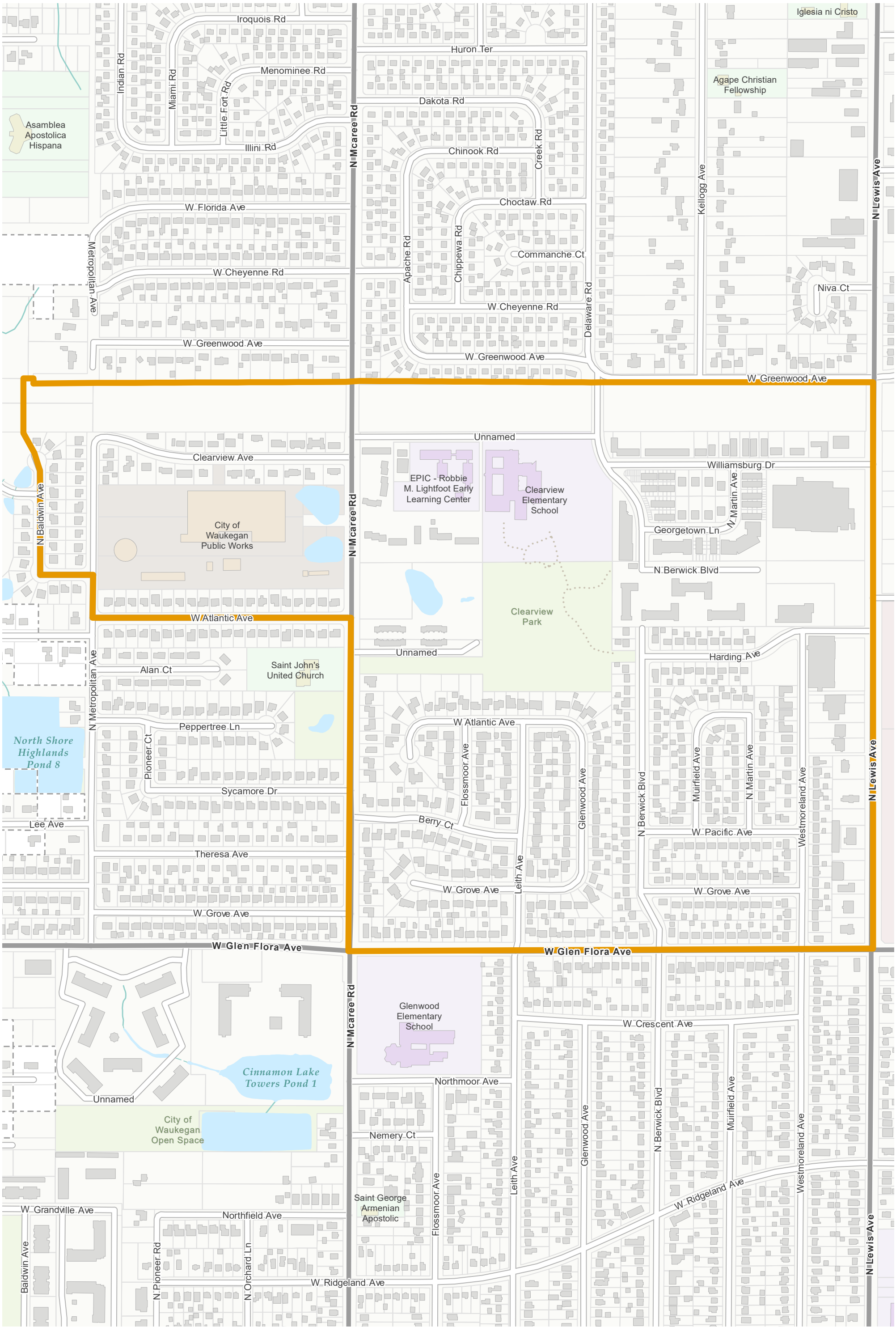

LakeCounty

Prepared by:
Lake County GIS/Mapping Division
18 North County Street
Waukegan, Illinois 60085
(847) 377-2388

Revised:2021

Election Precincts
Tax Parcels

21- 1085

Lake County Election Precinct Waukegan 354

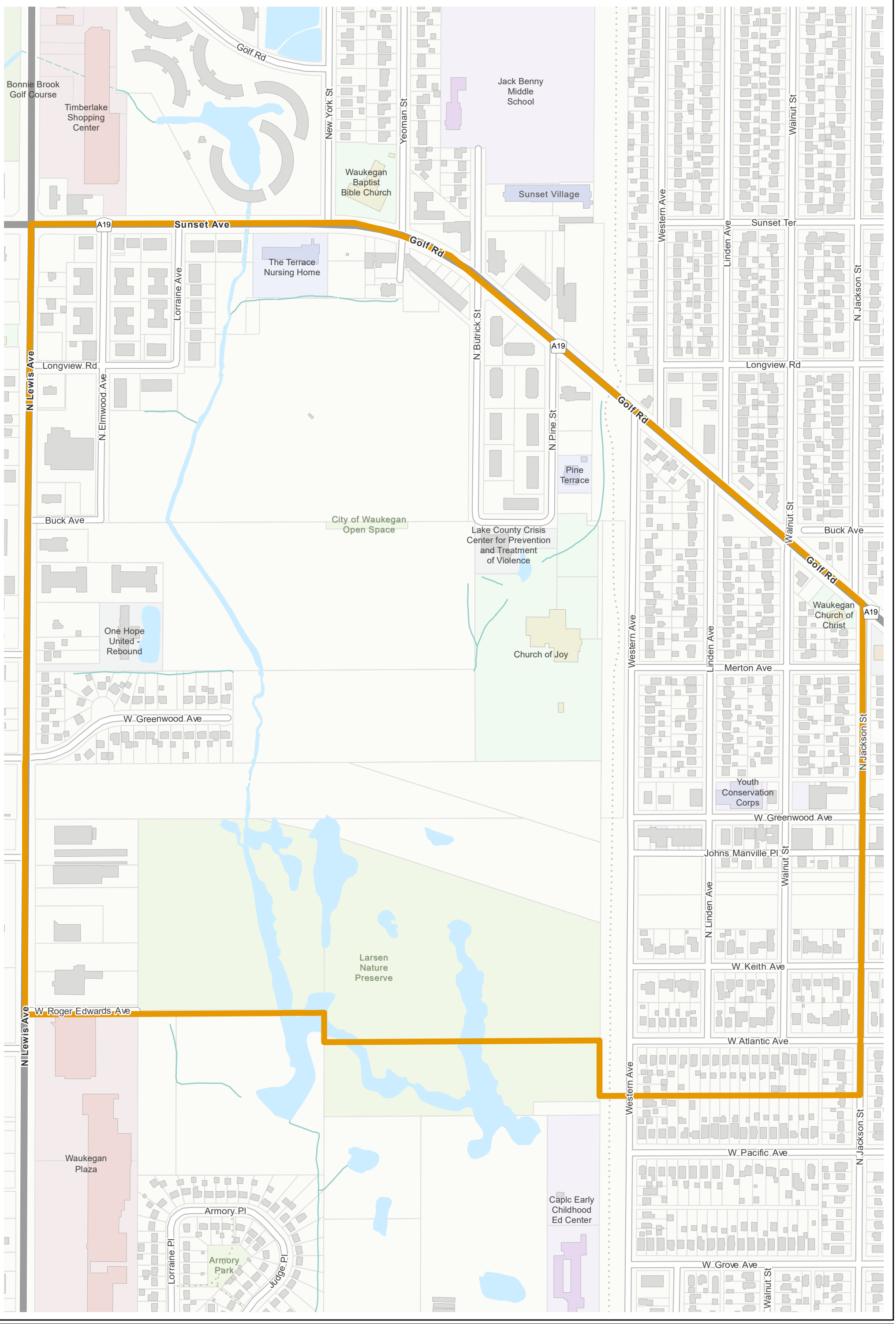

LakeCounty

Prepared by:
Lake County GIS/Mapping Division
18 North County Street
Waukegan, Illinois 60085
(847) 377-2388

Revised:2021

Election Precincts
Tax Parcels

21- 1086

Lake County Election Precinct Waukegan 355

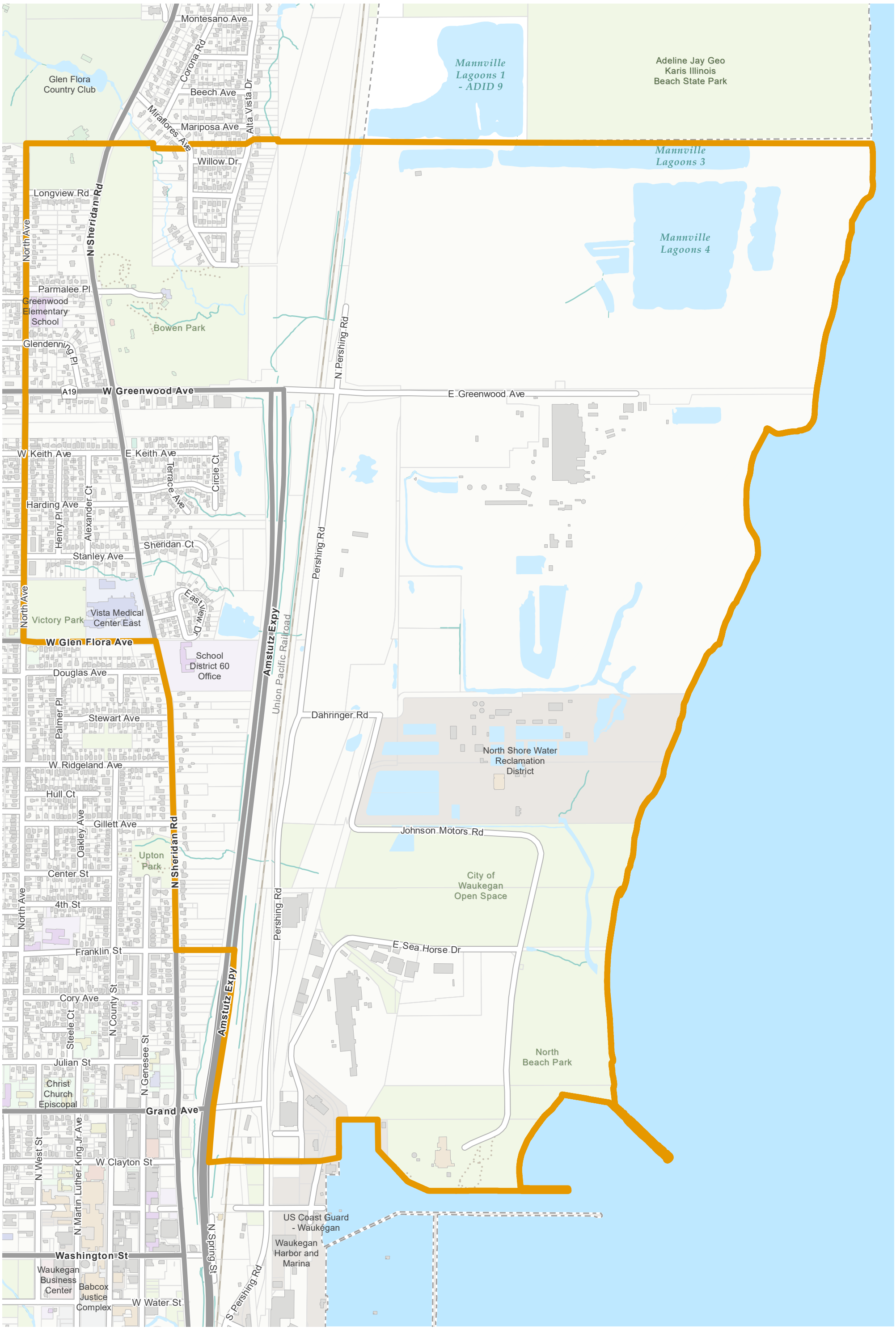

LakeCounty

Prepared by:
Lake County GIS/Mapping Division
18 North County Street
Waukegan, Illinois 60085
(847) 377-2388

Revised:2021

Election Precincts
Tax Parcels

21- 1087

Lake County Election Precinct Waukegan 356

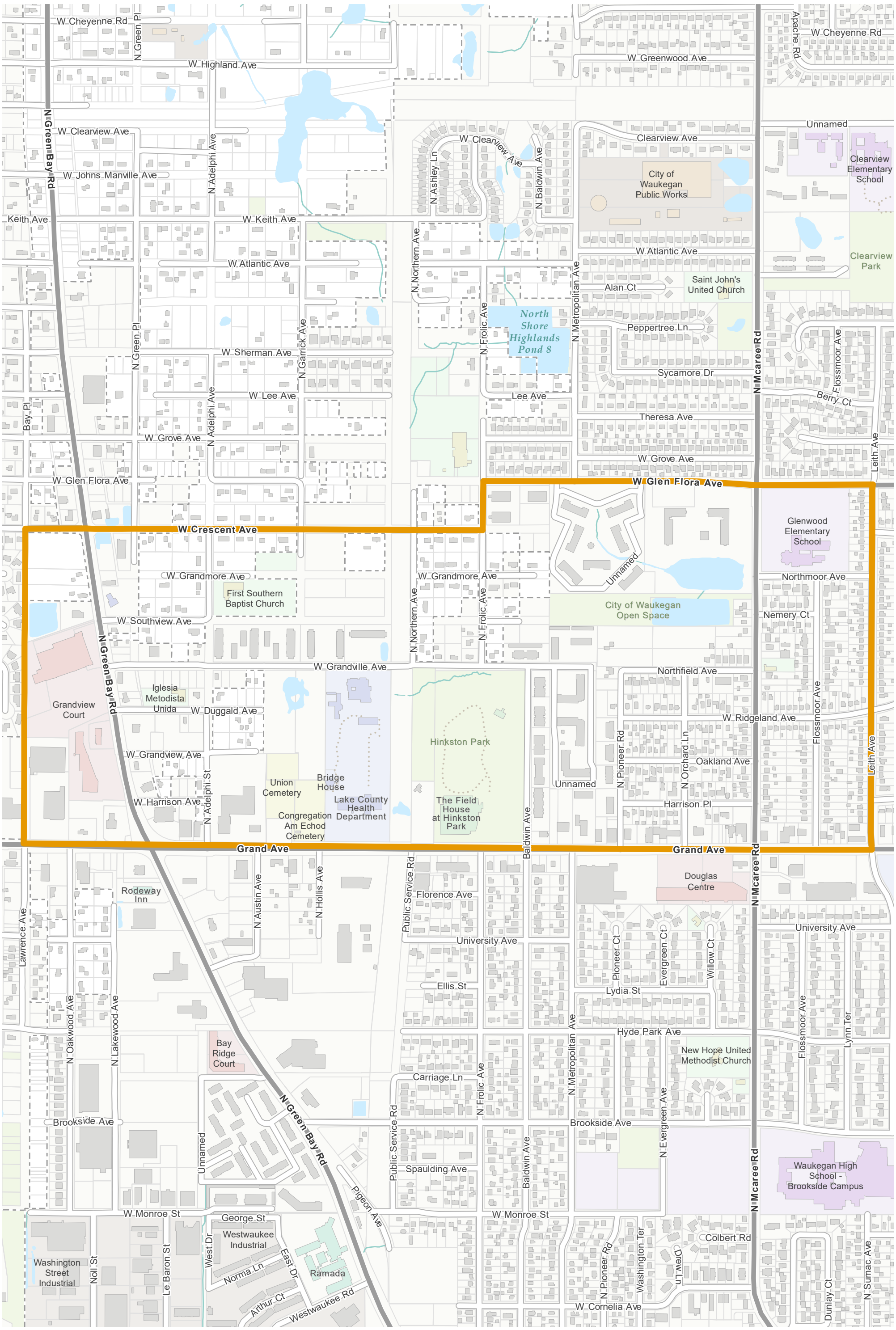

LakeCounty

Prepared by:
Lake County GIS/Mapping Division
18 North County Street
Waukegan, Illinois 60085
(847) 377-2388

Revised:2021

Election Precincts
Tax Parcels

21- 1088

Lake County Election Precinct Waukegan 357

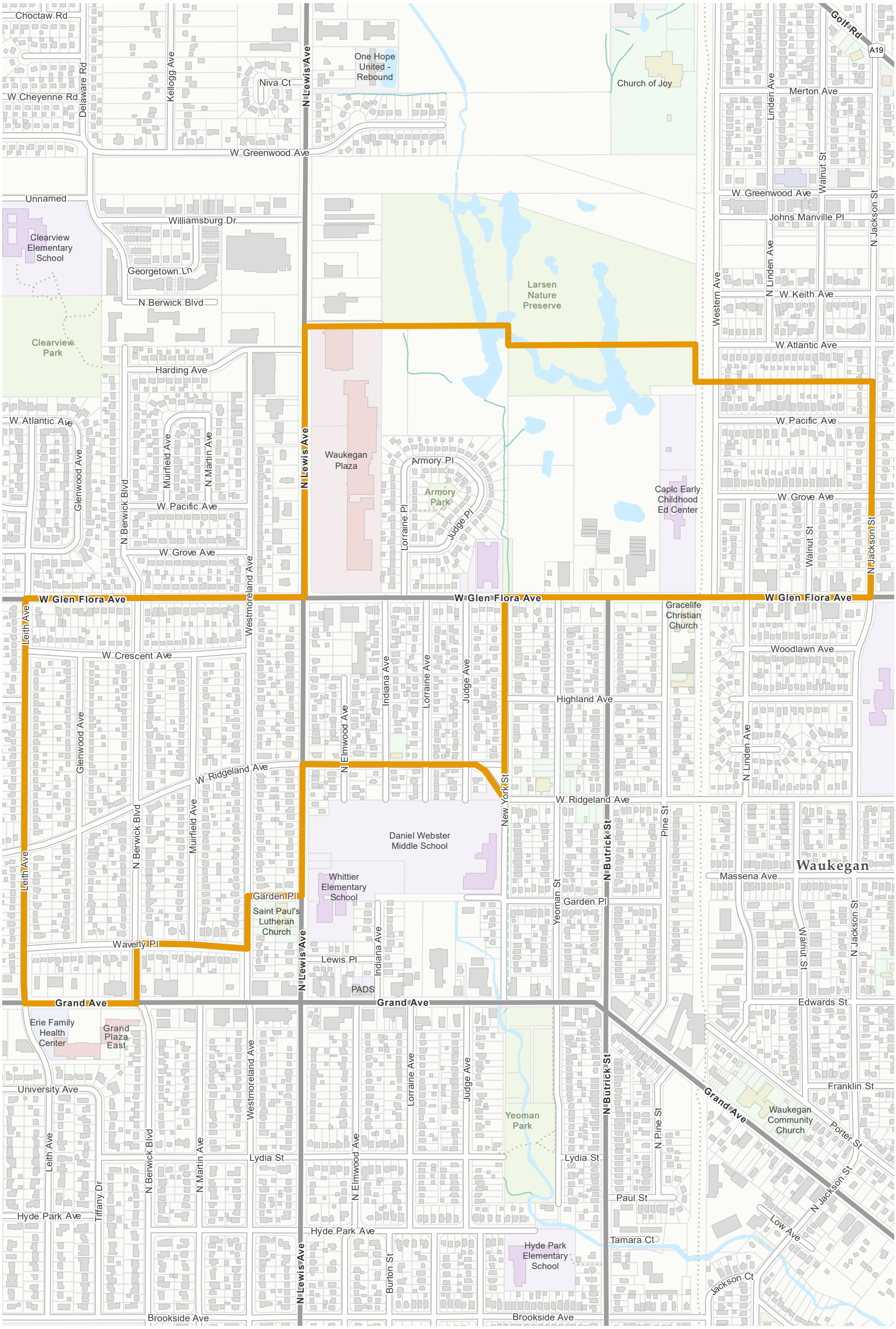

LakeCounty

Prepared by:
Lake County GIS/Mapping Division
18 North County Street
Waukegan, Illinois 60085
(847) 377-2388

Revised:2021

Election Precincts
Tax Parcels

21- 1089

Lake County Election Precinct Waukegan 359

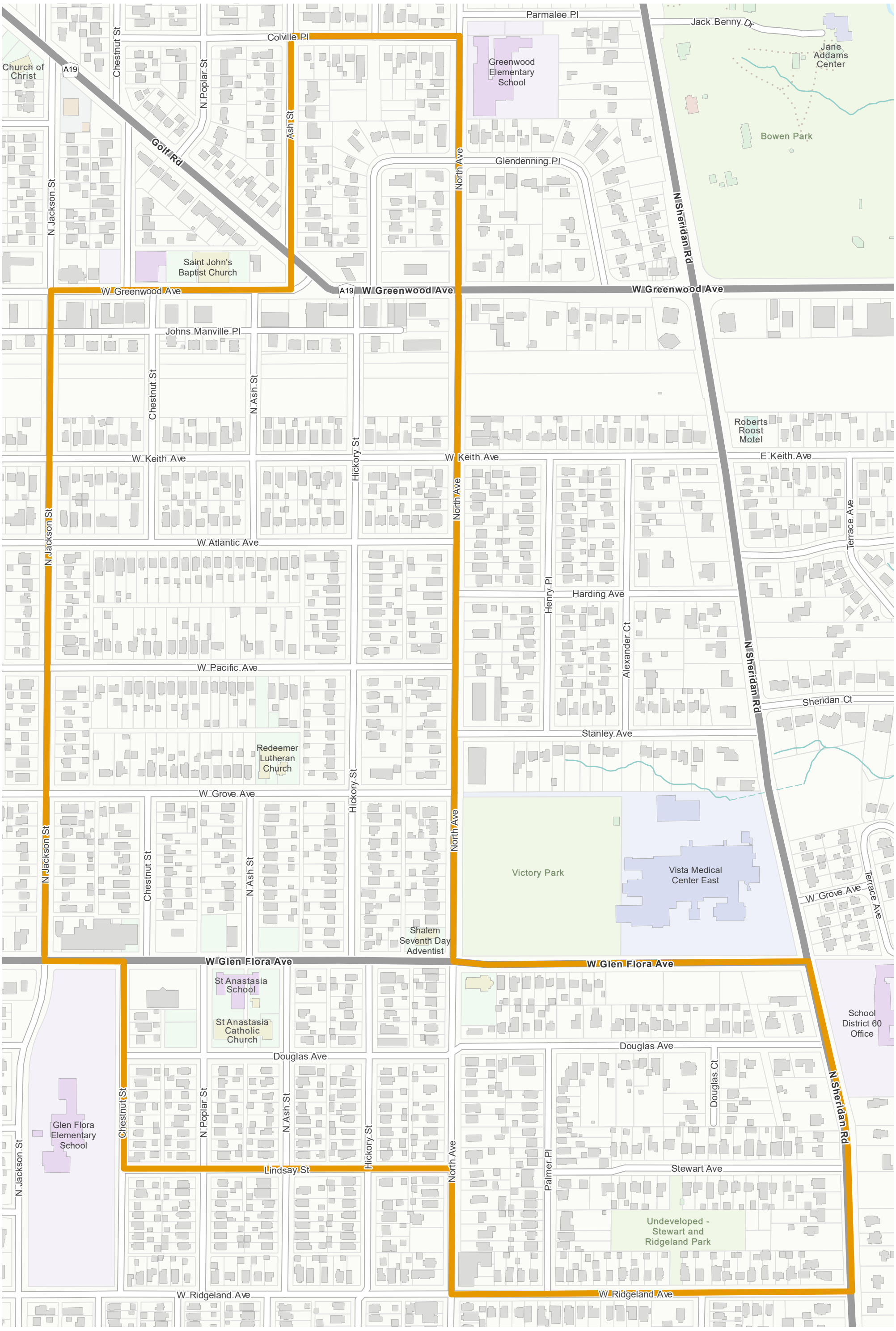

LakeCounty

Prepared by:
Lake County GIS/Mapping Division
18 North County Street
Waukegan, Illinois 60085
(847) 377-2388

Revised:2021

Election Precincts
Tax Parcels

21- 1091

Lake County Election Precinct Waukegan 362

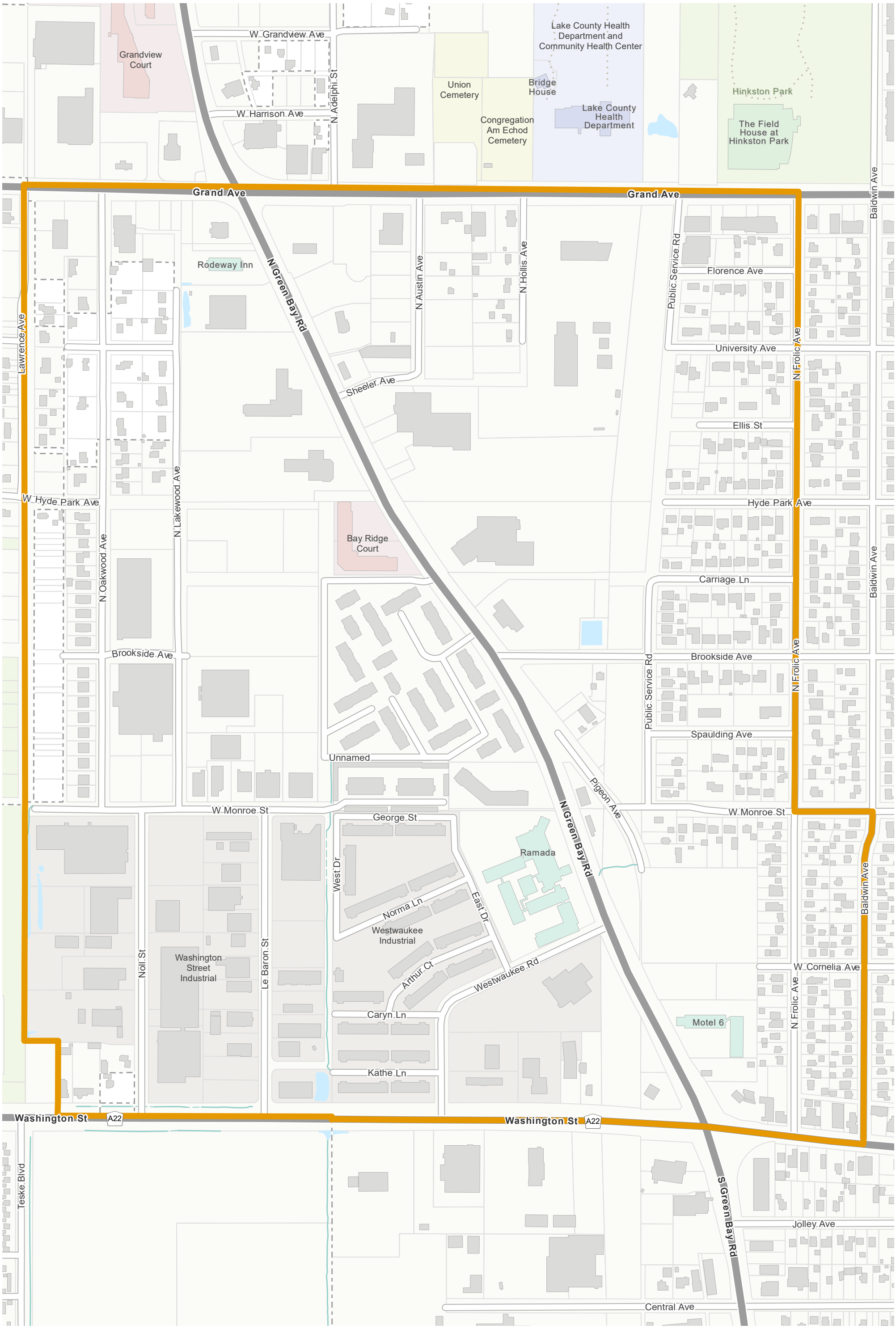

LakeCounty

Prepared by:
Lake County GIS/Mapping Division
18 North County Street
Waukegan, Illinois 60085
(847) 377-2388

Revised:2021

Election Precincts
Tax Parcels

21- 1094

Lake County Election Precinct Waukegan 363

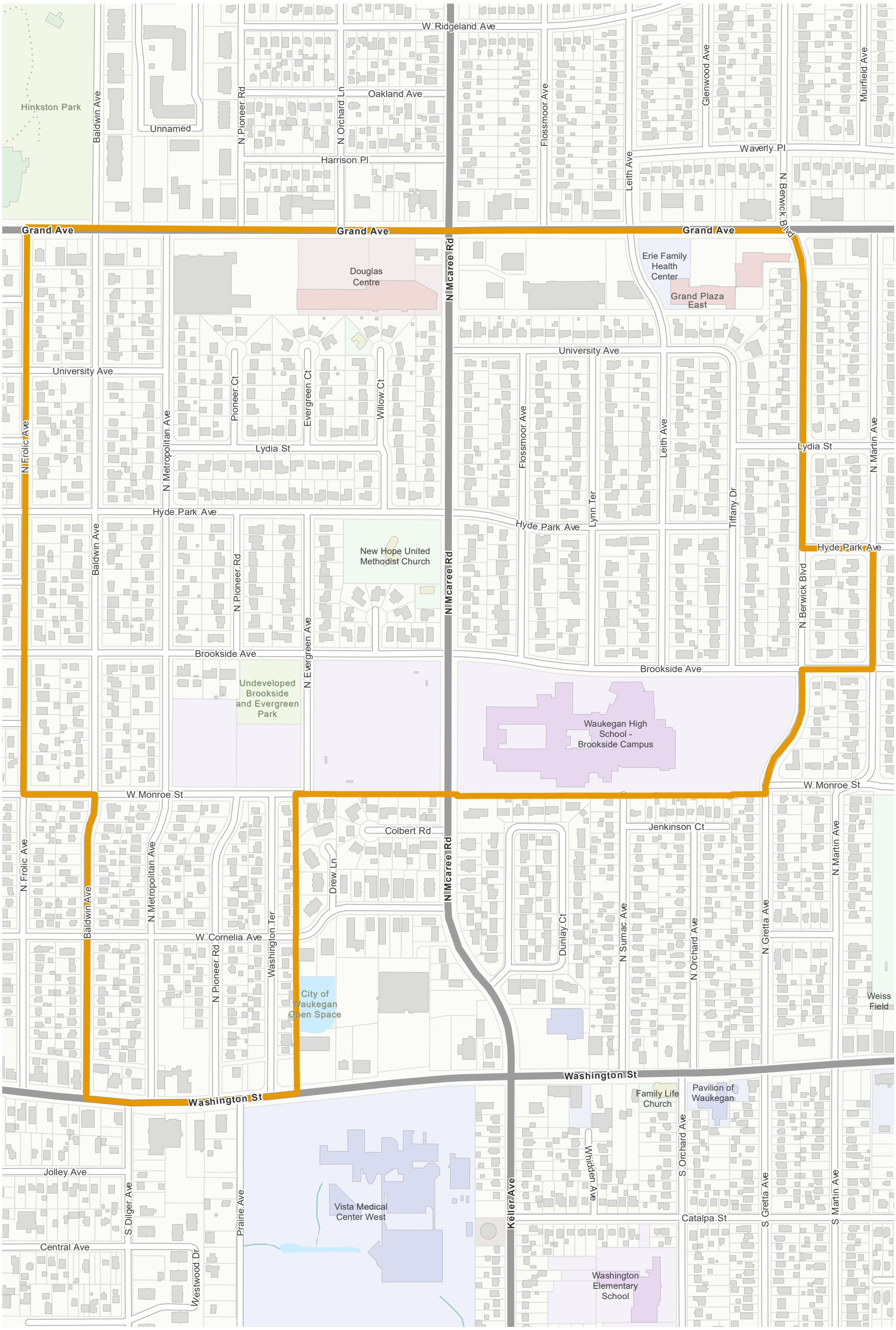

LakeCounty

Prepared by:
Lake County GIS/Mapping Division
18 North County Street
Waukegan, Illinois 60085
(847) 377-2388

Revised:2021

Election Precincts
Tax Parcels

21- 1095

Lake County Election Precinct Waukegan 367

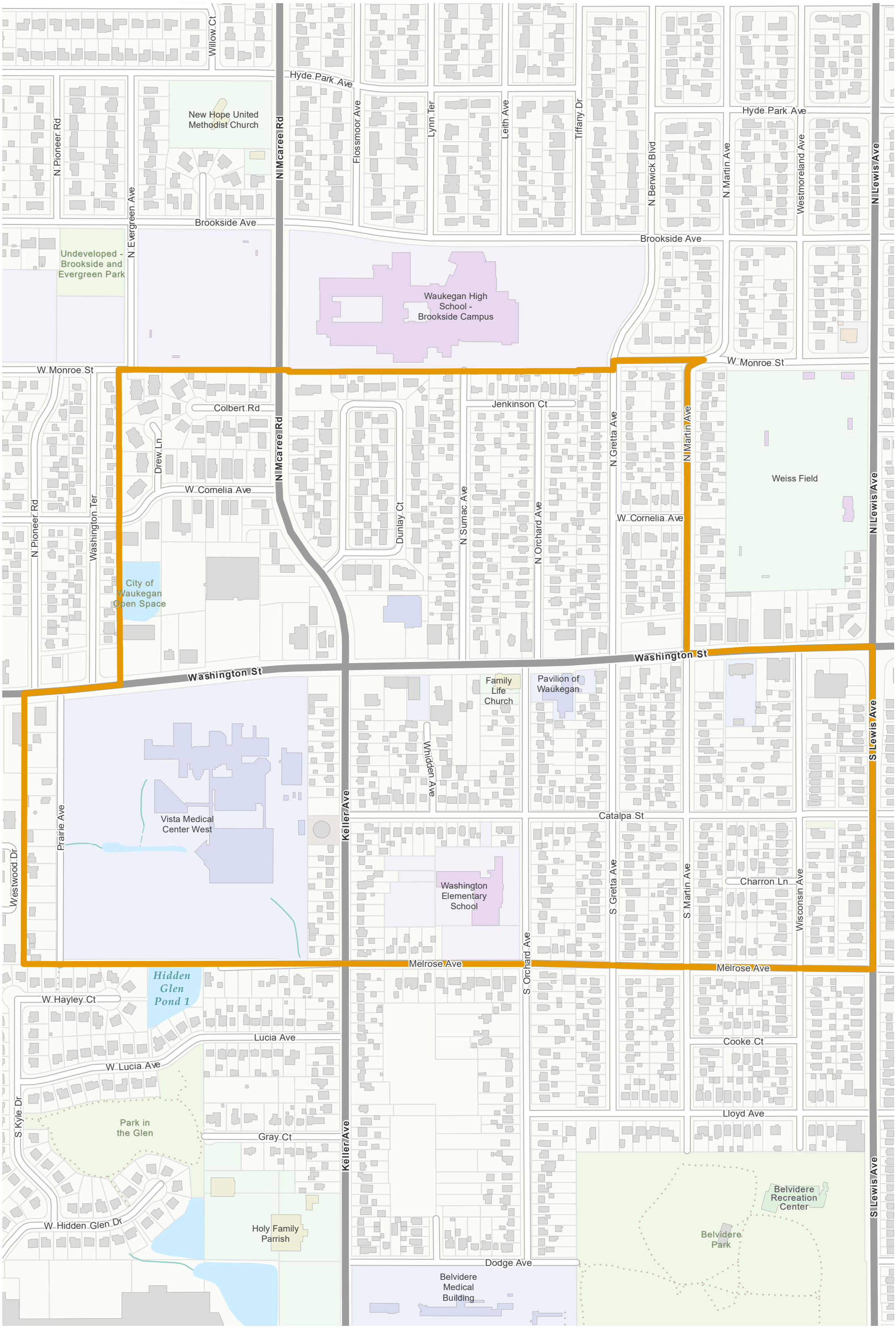

LakeCounty
Prepared by:
Lake County GIS/Mapping Division
18 North County Street
Waukegan, Illinois 60085
(847) 377-2388

Revised:2021

Election Precincts
Tax Parcels

21- 1099

Lake County Election Precinct Waukegan 369

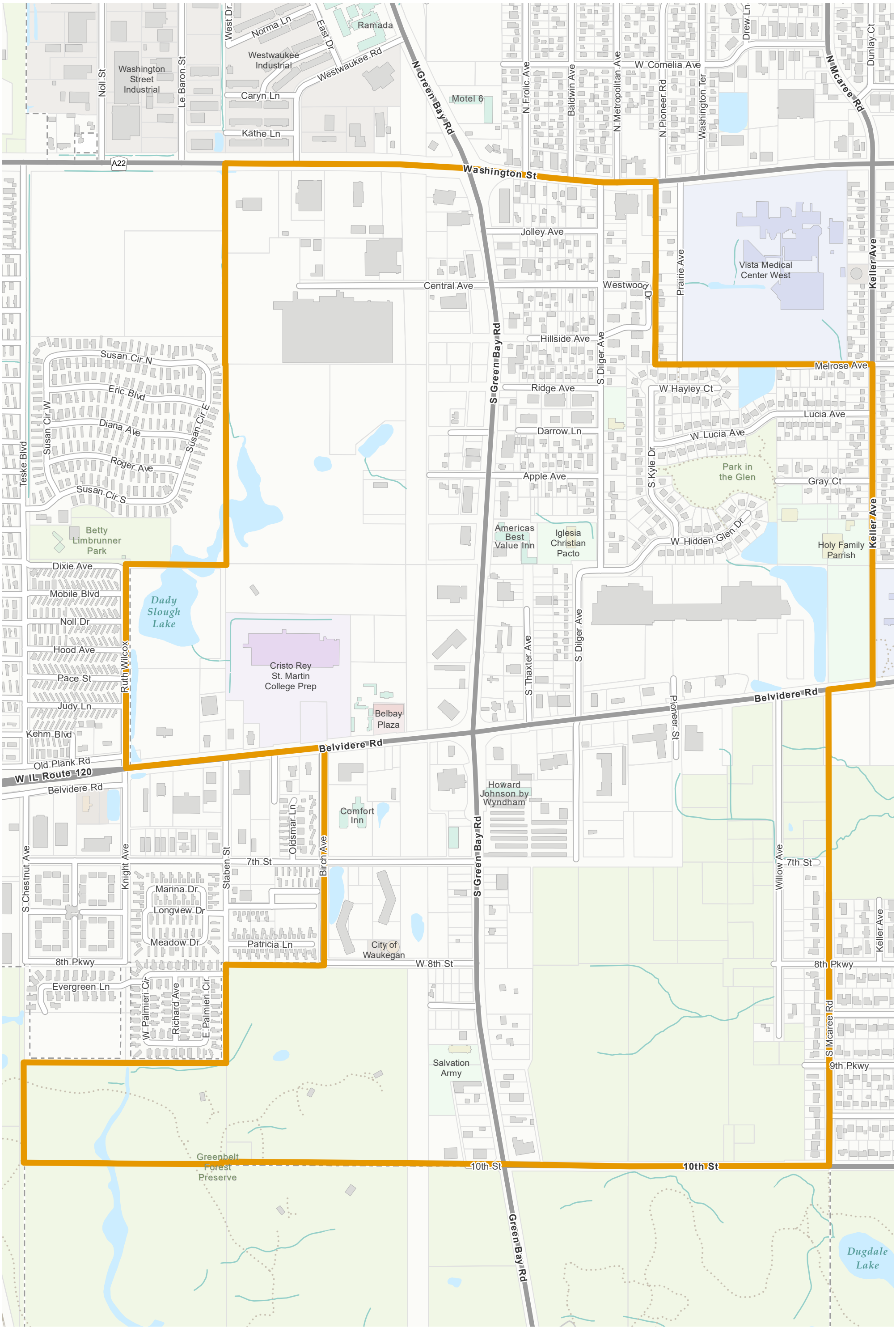

LakeCounty

Prepared by:
Lake County GIS/Mapping Division
18 North County Street
Waukegan, Illinois 60085
(847) 377-2388

Revised:2021

Election Precincts
Tax Parcels

21- 1101

Lake County Election Precinct Waukegan 370

Waukegan High School - Brookside Campus
N Berwick Blvd
W Monroe St
Lorraine Ave
Judge Ave
N Butrick St
Jenkinson Ct
N Martin Ave
Weiss Field
N Lewis Ave
N Elmwood Ave
Burton St
Dorchester Ct
W Cornelia Ave
Hamilton Ct
State Career School
Dunlay Ct
N Sumac Ave
N Orchard Ave
N Gretta Ave
N Mcaree Rd
Washington St
Family Life Church
Pavilion of Waukegan
Whidden Ave
S Lewis Ave
Worack Pl
S Maple Ave
S Butrick St
Keller Ave
Catalpa St
Washington Elementary School
S Gretta Ave
S Martin Ave
Charron Ln
Wisconsin Ave
Runyard Pl
Washington Park
Laurel Ave
S Orchard Ave
Melrose Ave
S Elmwood Ave
S Fulton Ave
Cooke Ct
Lucia Ave
Lloyd Ave
Salem Ave
Glen Rock Ave
Gladstone Ave
Belvidere Recreation Center
Belvidere Park
Dodge Ave
Belvidere Annex
Belvidere Medical Building
Belvidere Rd
Belvidere Mall
W34
6th St
Benny Ave
W Dugdale Rd
Ann M Kiley Developmental Center
Ann Kiley Center
Dugdale Park
Dugdale Cir
Catholic Charities
Greenbelt Forest Preserve
Thomas Jefferson Middle School
Cedar Ave
Carney St

LakeCounty
Prepared by:
Lake County GIS/Mapping Division
18 North County Street
Waukegan, Illinois 60085
(847) 377-2388

Revised:2021

Election Precincts
Tax Parcels

21- 1102