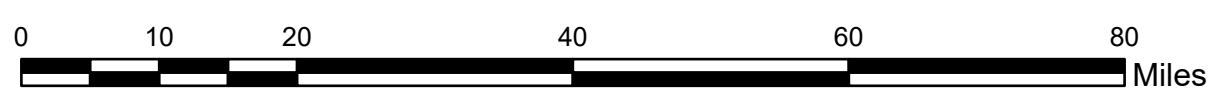
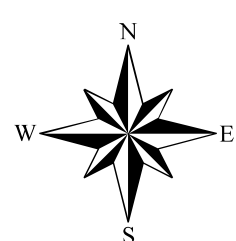
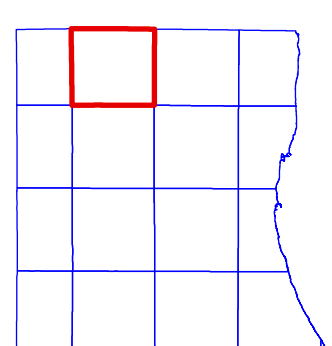
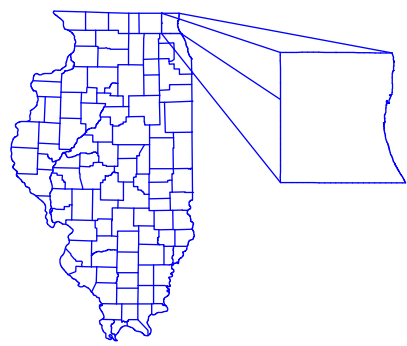
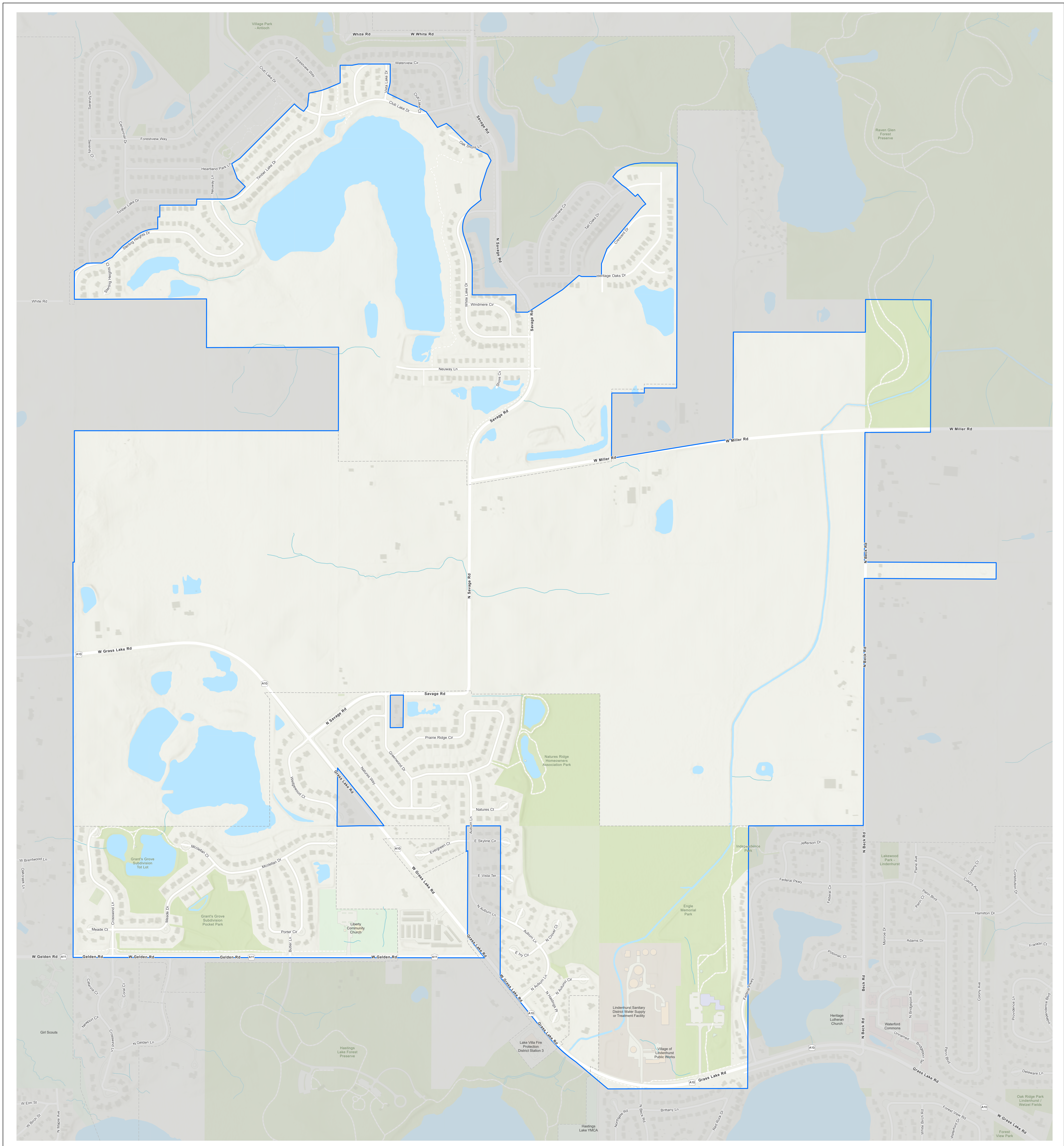


# Grubb School Drainage District



Revised:  
2024

## Map Legend

- Water
- Parks and Forest Preserves
- Building Footprint
- Tax Parcels
- District Boundary