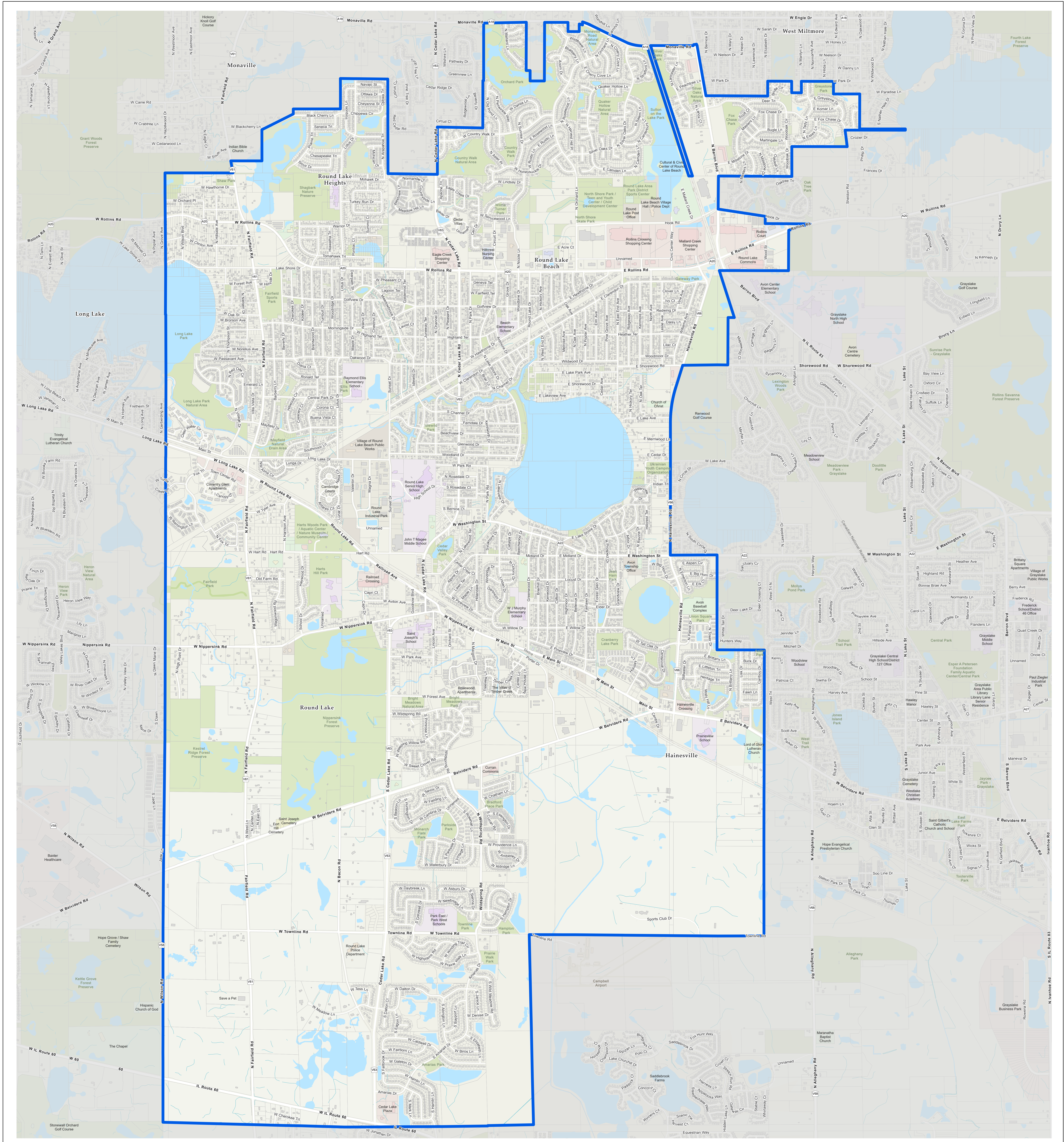
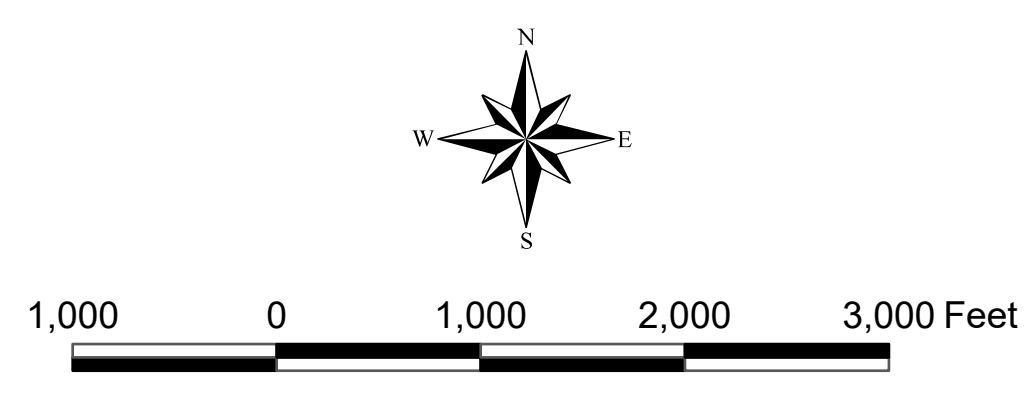
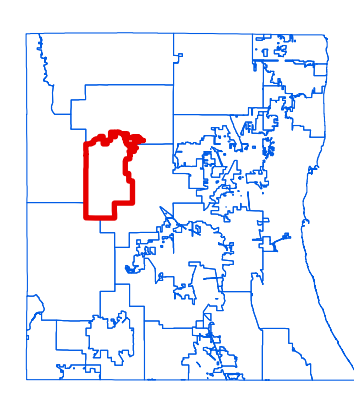
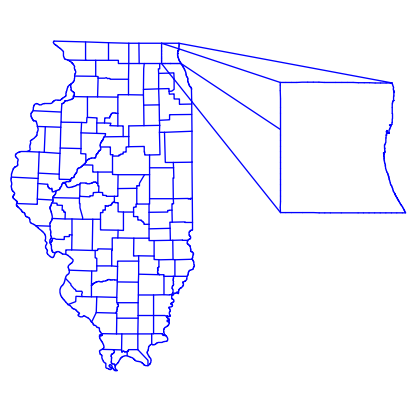


# Greater Round Lake Fire Protection District








  
 Prepared by:  
 Lake County GIS/Mapping Division  
 18 North County Street  
 Waukegan, Illinois 60085  
 (847) 377-2388



Revised:  
2023

## Map Legend

-  Water
-  Parks and Forest Preserves
-  Building Footprint
-  Tax Parcels
-  District Boundary