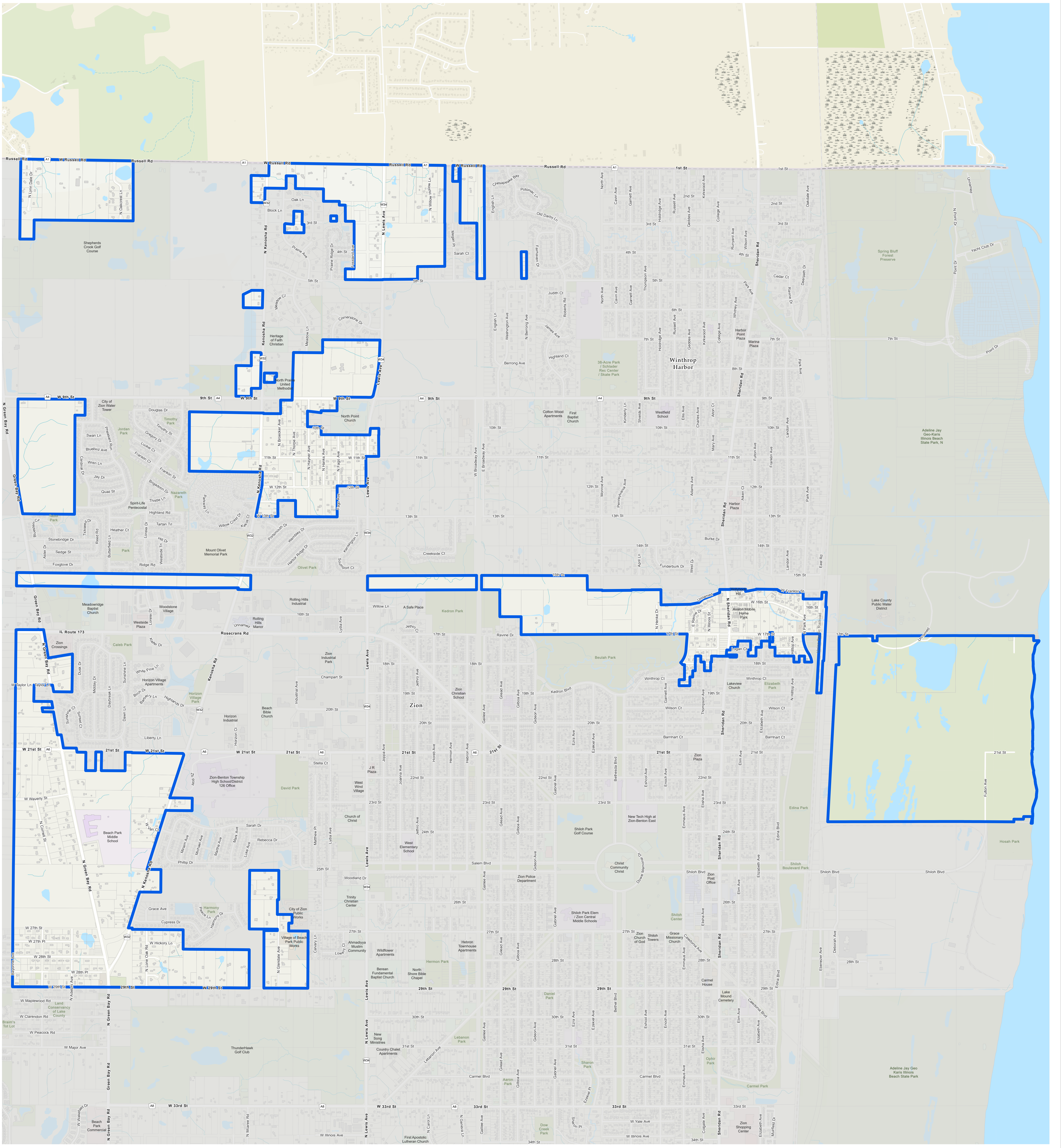
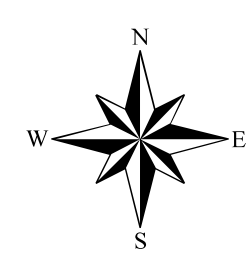
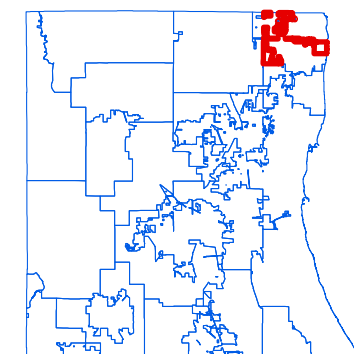
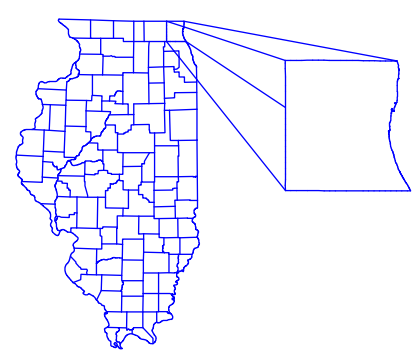


# Winthrop Harbor Fire Protection District








Prepared by:  
Lake County GIS/Mapping Division  
18 North County Street  
Waukegan, Illinois 60085  
(847) 377-2388



820 0 820 1,640 2,460 Feet

Revised:  
2023

## Map Legend

-  Water
-  Parks and Forest Preserves
-  Building Footprint
-  Tax Parcels
-  District Boundary