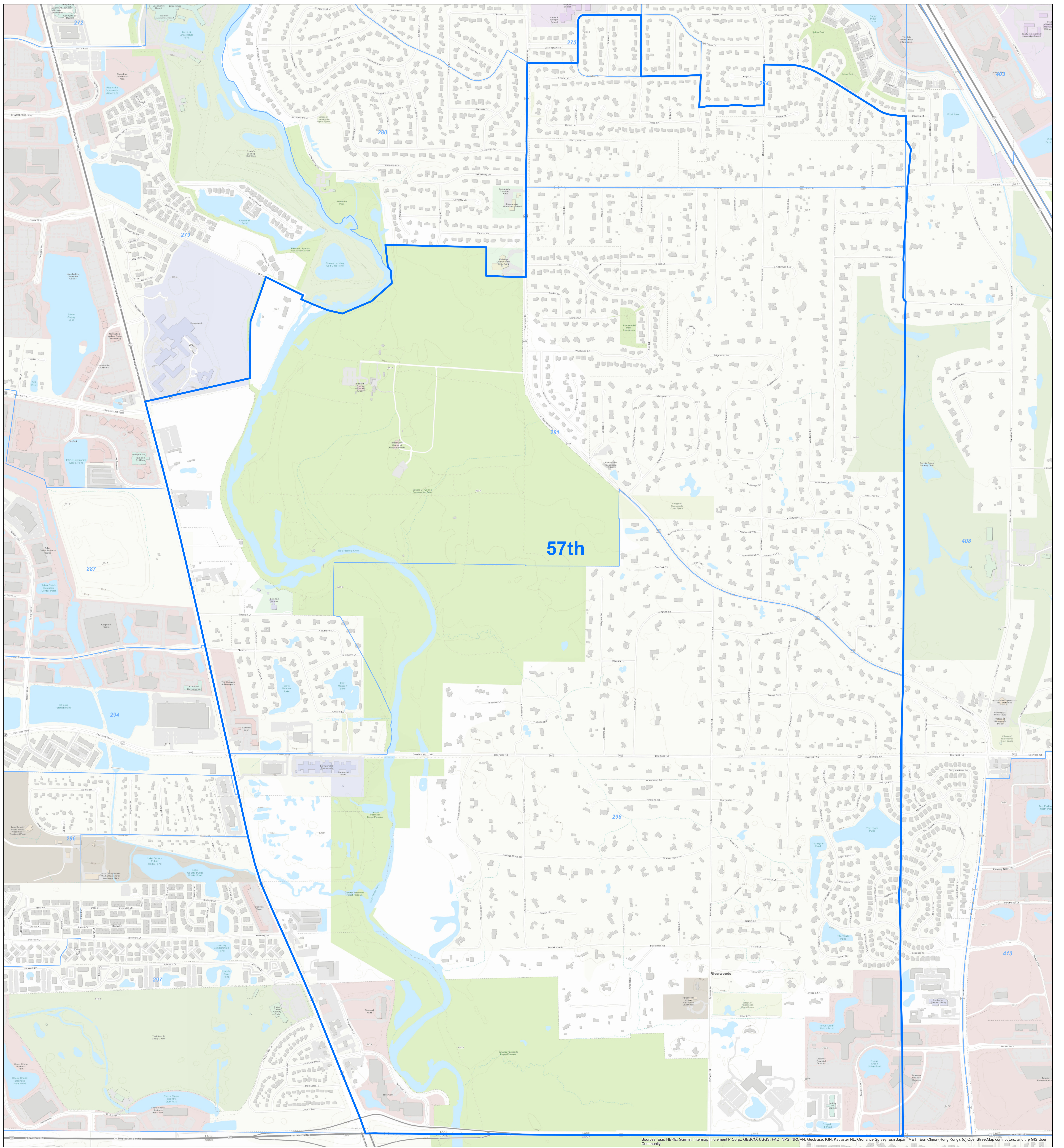


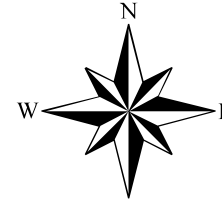
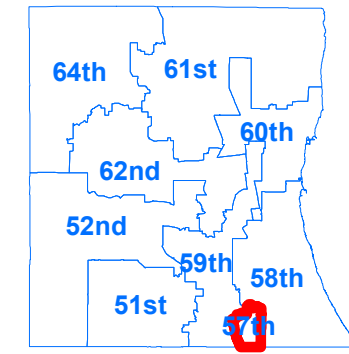
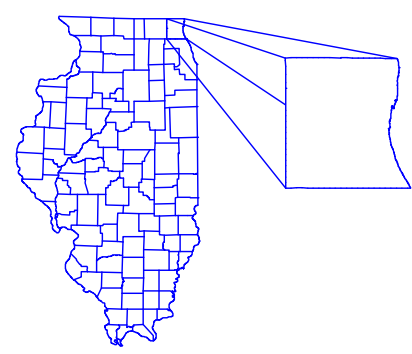
Lake County, Illinois - 2022 State Representative District 57th



Sources: Esri, HERE, Garmin, Intermap, increment P Corp., GEBCO, URGS, FAO, NPS, NRCAN, GeoBase, IGN, Kadaster NL, Ordnance Survey, Esri Japan, METI, Esri China (Hong Kong), (c) OpenStreetMap contributors, and the GIS User Community



Prepared by:
Lake County GIS/Mapping Division
18 North County Street
Waukegan, Illinois 60085
(847) 377-2388



490 0 490 980 1,470 Feet

- 2022 District Boundary
- Municipal Boundaries
- 2022 Election Precincts Boundaries
- Township Boundaries