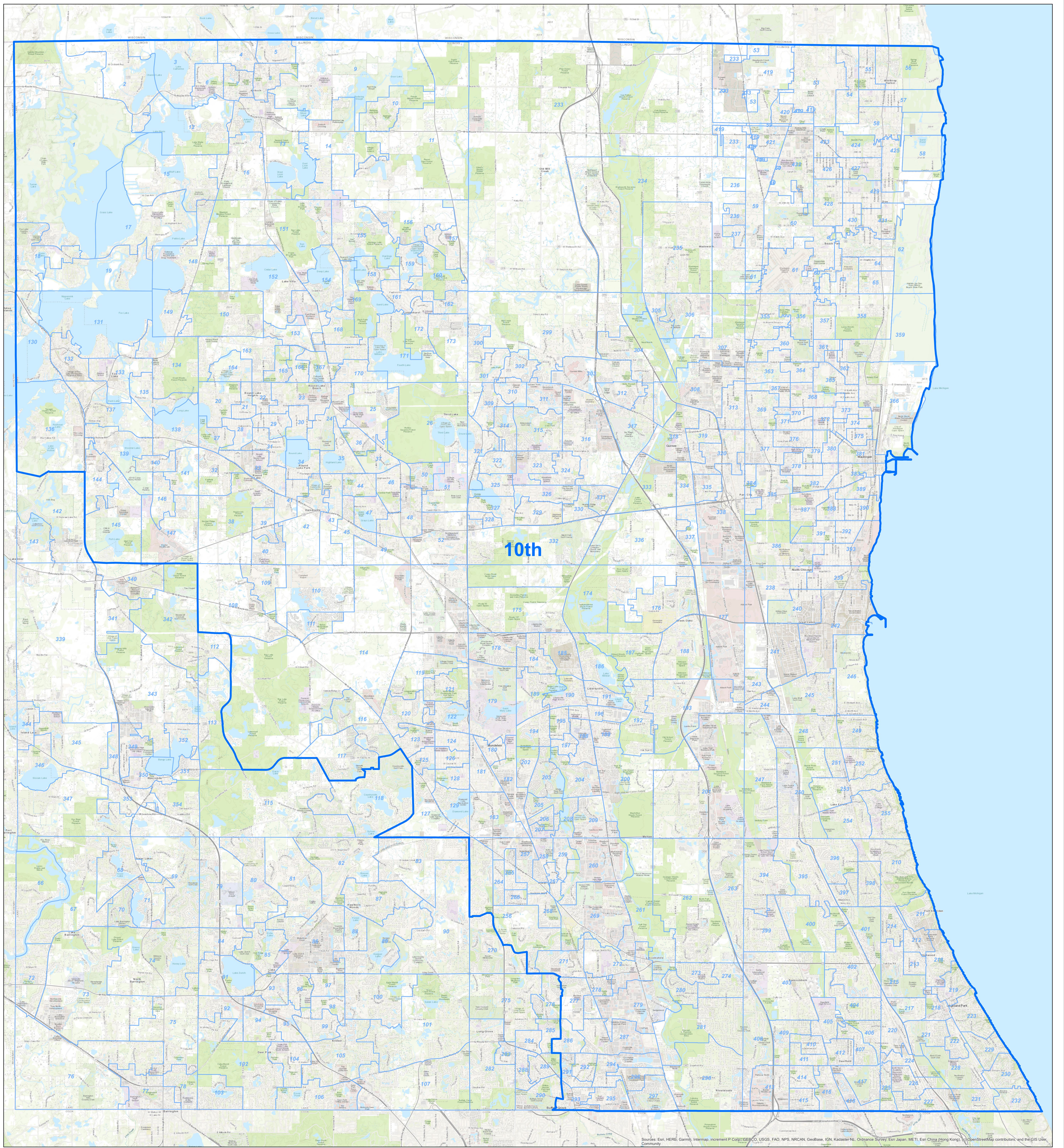
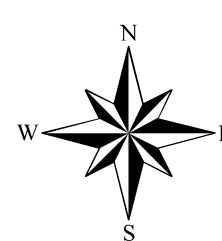
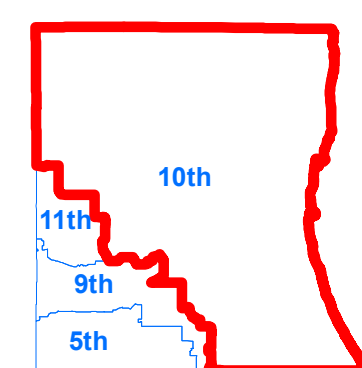
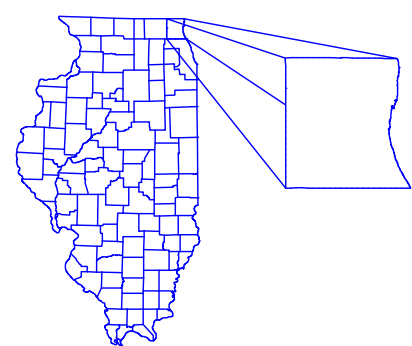


Lake County, Illinois - 2022 US Congressional 10th



Prepared by:
Lake County GIS/Mapping Division
18 North County Street
Waukegan, Illinois 60085
(847) 377-2388



3,900 0 3,900 7,800 11,700 Feet

- 2022 District Boundary
- Municipal Boundaries
- 2022 Election Precincts Boundaries
- Township Boundaries

Sources: Esri, HERE, Garmin, Intermap, increment P Corp., GEBCO, USGS, FAO, NPS, NRCAN, Geobase, IGN, Kadaster NL, Ordnance Survey, Esri Japan, METI, Esri China (Hong Kong), Swisstopo, Mapbox, OpenStreetMap contributors, and the GIS User Community