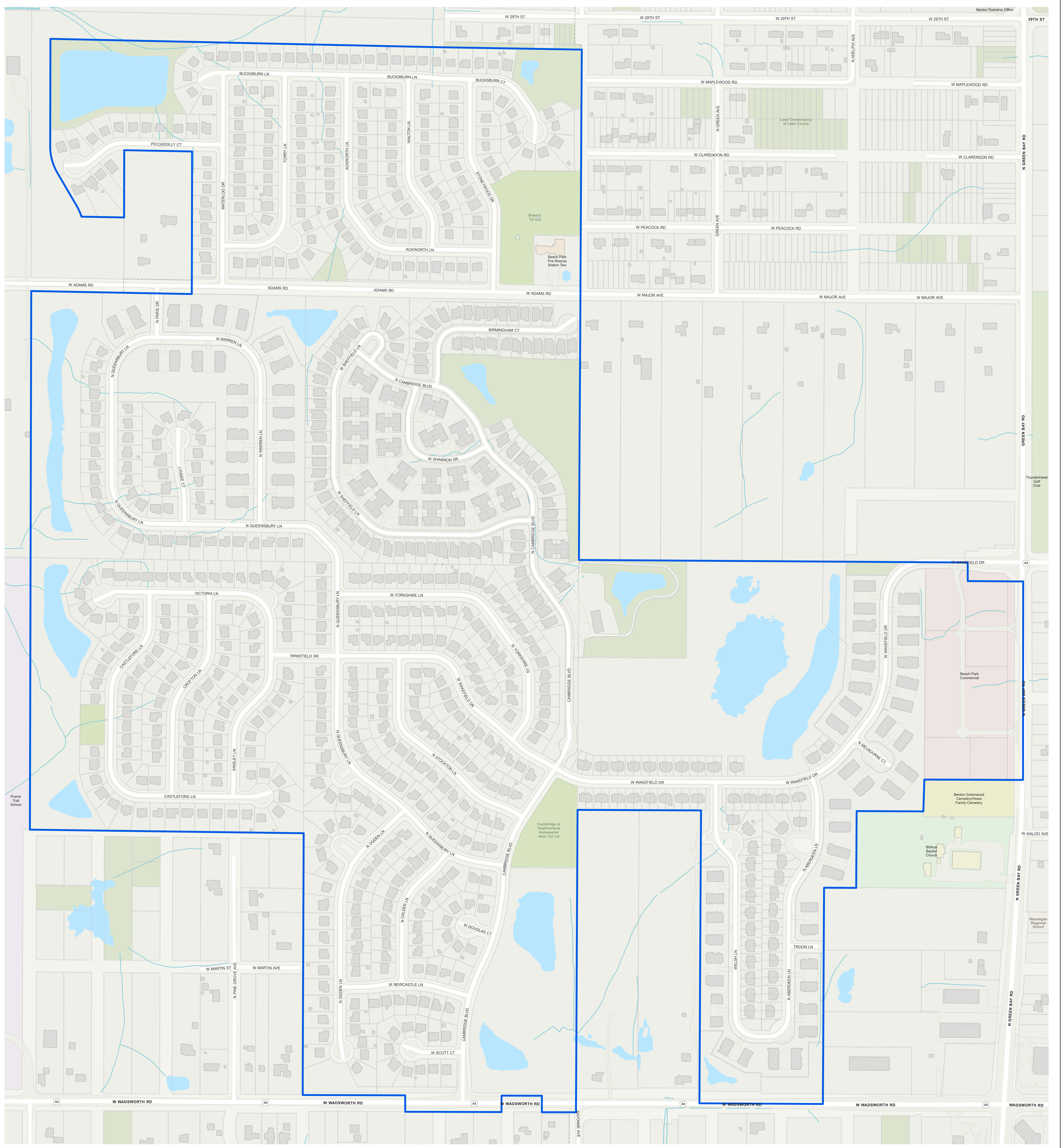
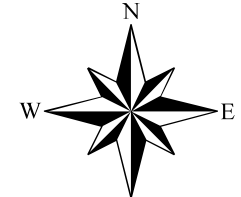
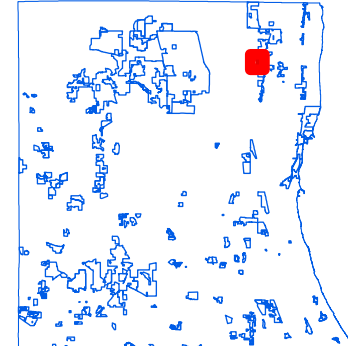
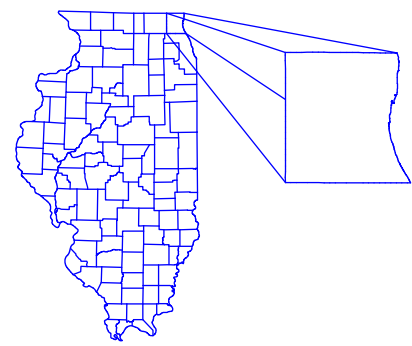


Beach Park Special Service Area 6








Prepared by:
Lake County GIS/Mapping Division
18 North County Street
Waukegan, Illinois 60085
(847) 377-2388



180 0 180 360 540 Feet

Revised:
2023

Map Legend

-  Water
-  Parks and Forest Preserves
-  Building Footprint
-  Tax Parcels
-  District Boundary