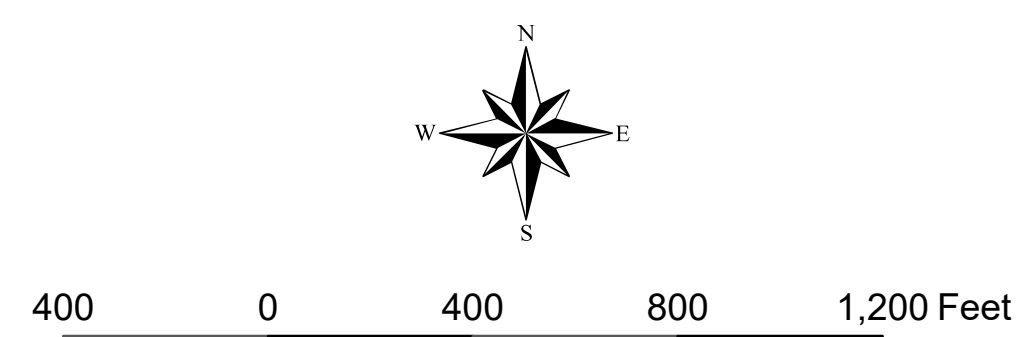
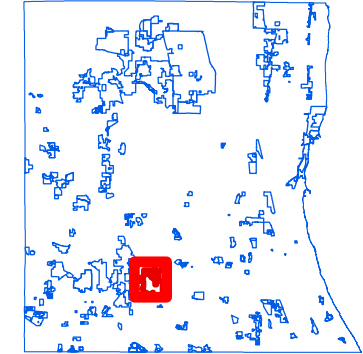
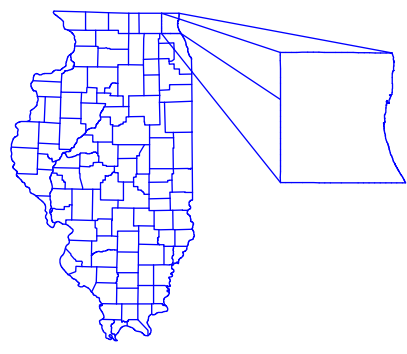
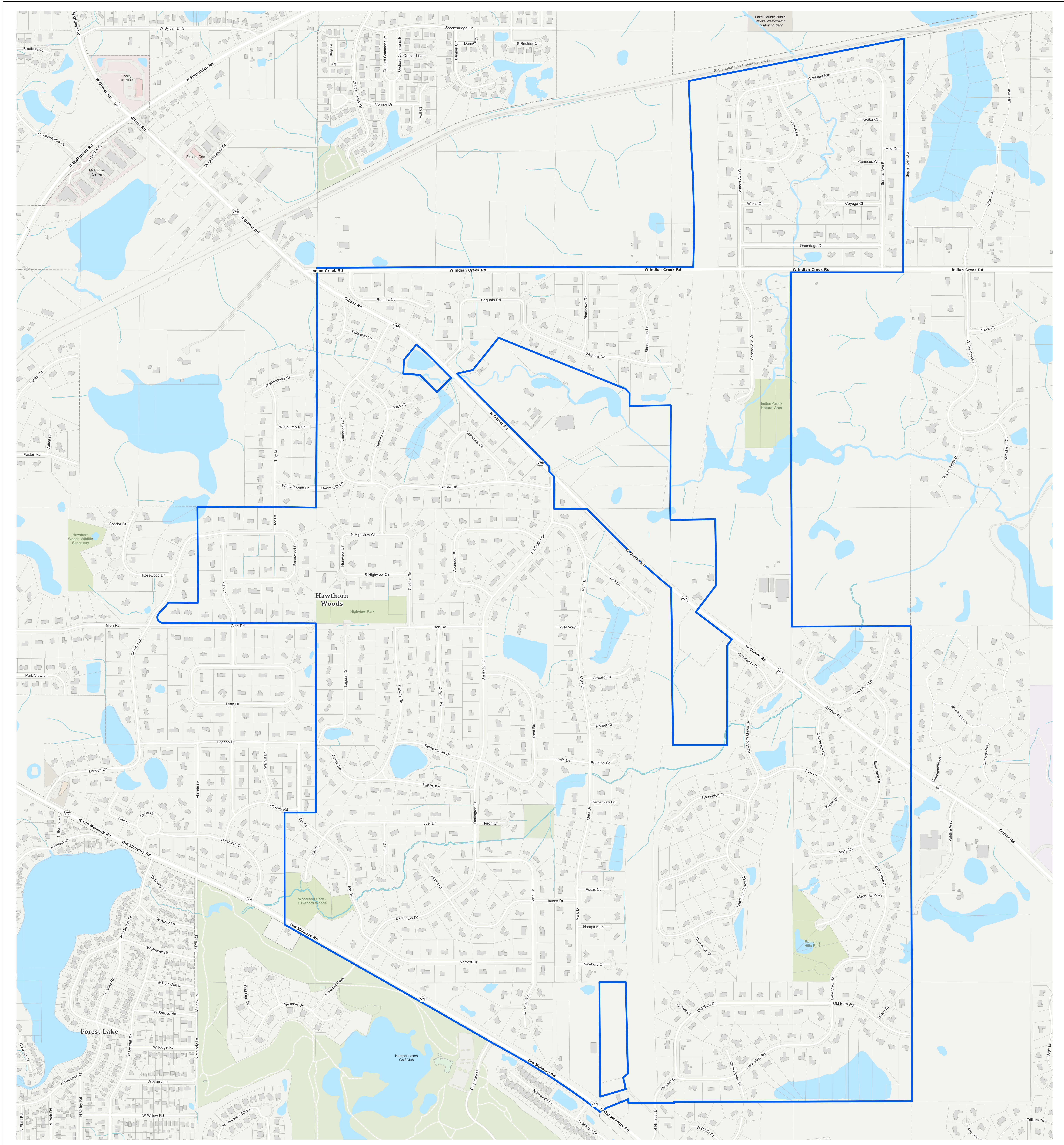







Hawthorn Woods Special Service Area 3



Revised:
2023

Map Legend

-  Water
-  Parks and Forest Preserves
-  Building Footprint
-  Tax Parcels
-  District Boundary