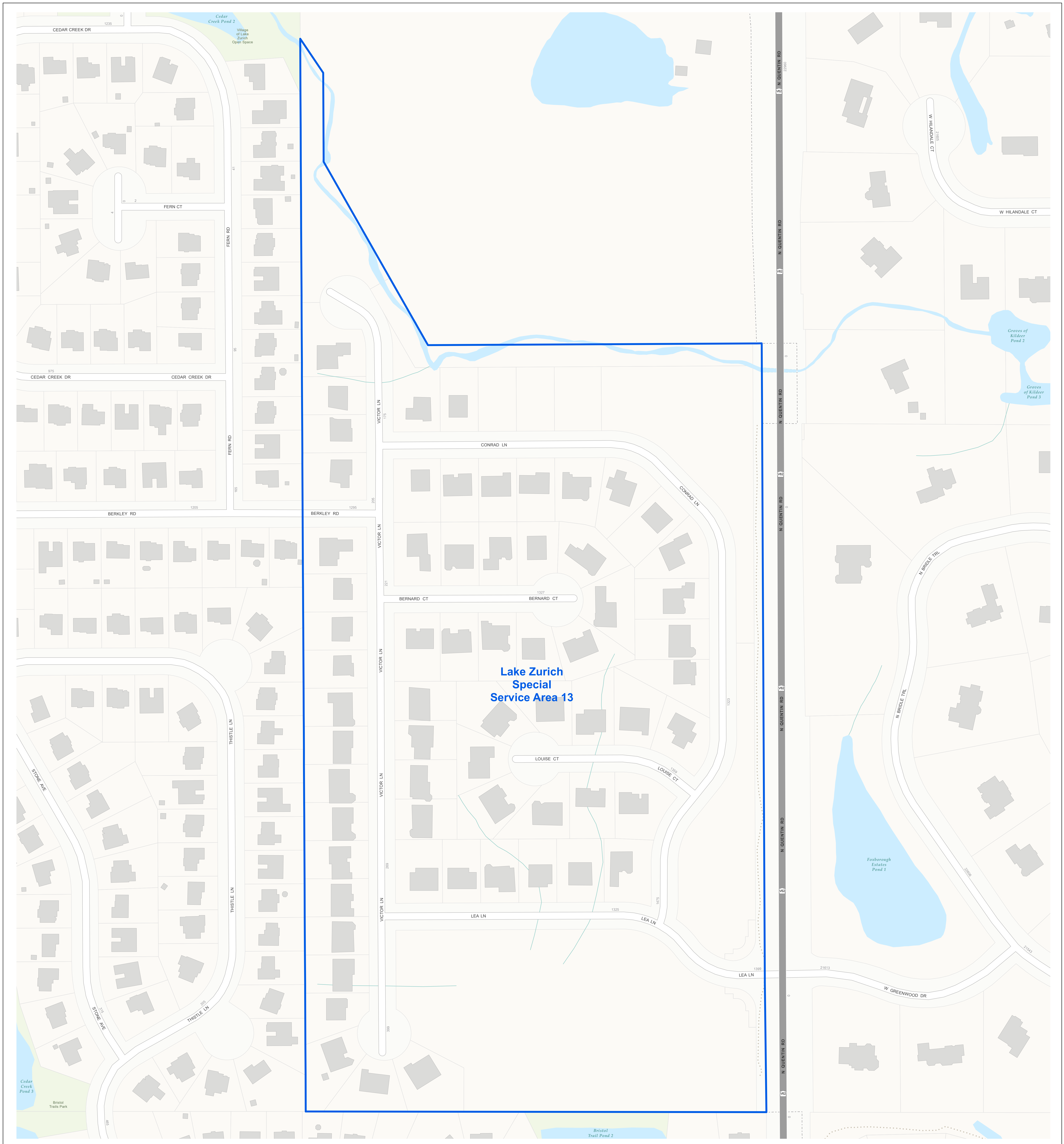

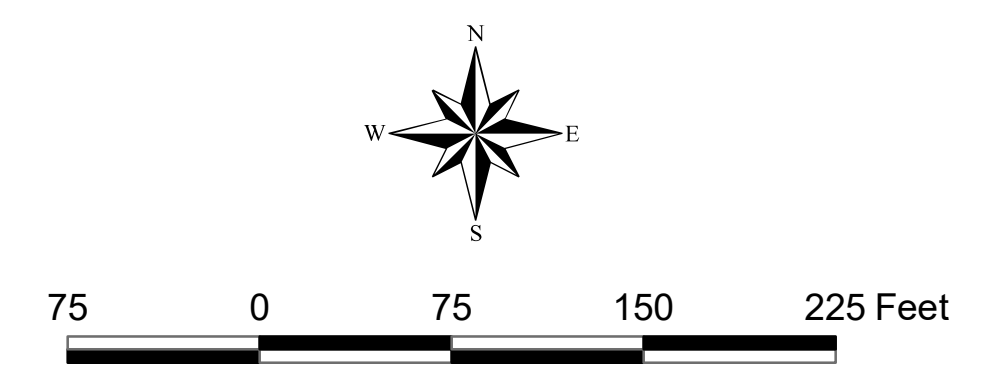
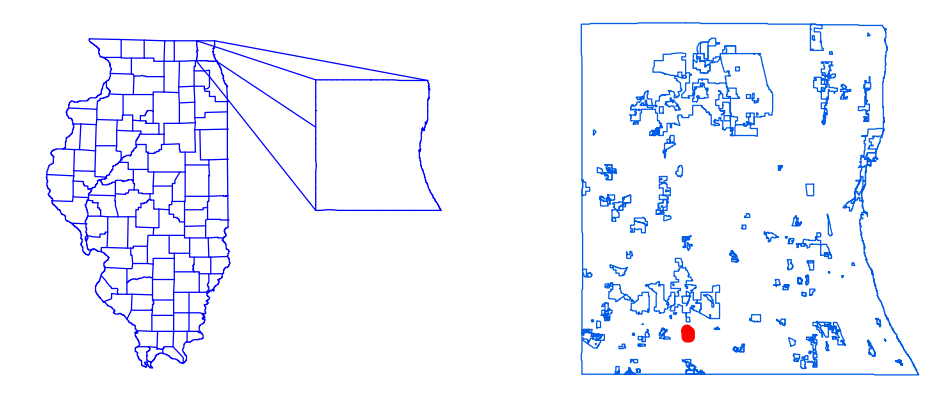


Lake Zurich Special Service Area 13




















 Prepared by:
 Lake County Department of Information Technology
 GIS Division
 18 North County Street
 Waukegan, Illinois 60085-4357
 (847) 377-2388



Revised:
2017

Landmark Classification		District Boundary
 Agriculture, Food, and Livestock	 Industry; Mail and Shipping	 District Boundary
 Banking and Finance; Commercial and Retail	 Public Attractions	 Tax Parcels
 Emergency Response and Law Enforcement	 Parks and Forest Preserves	 Railroad
 Education	 Water	 Trails and Paths
 Health and Medical	 Cemetery	
	 Golf Course	