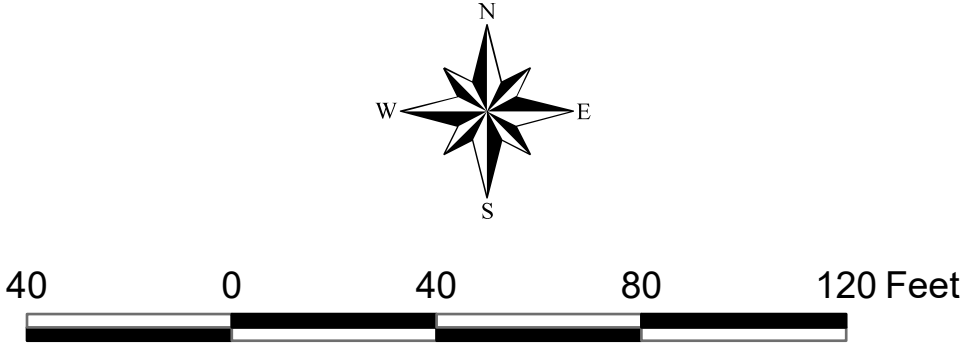
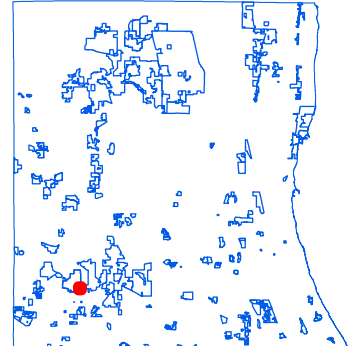
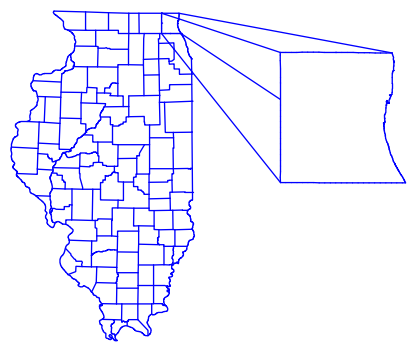
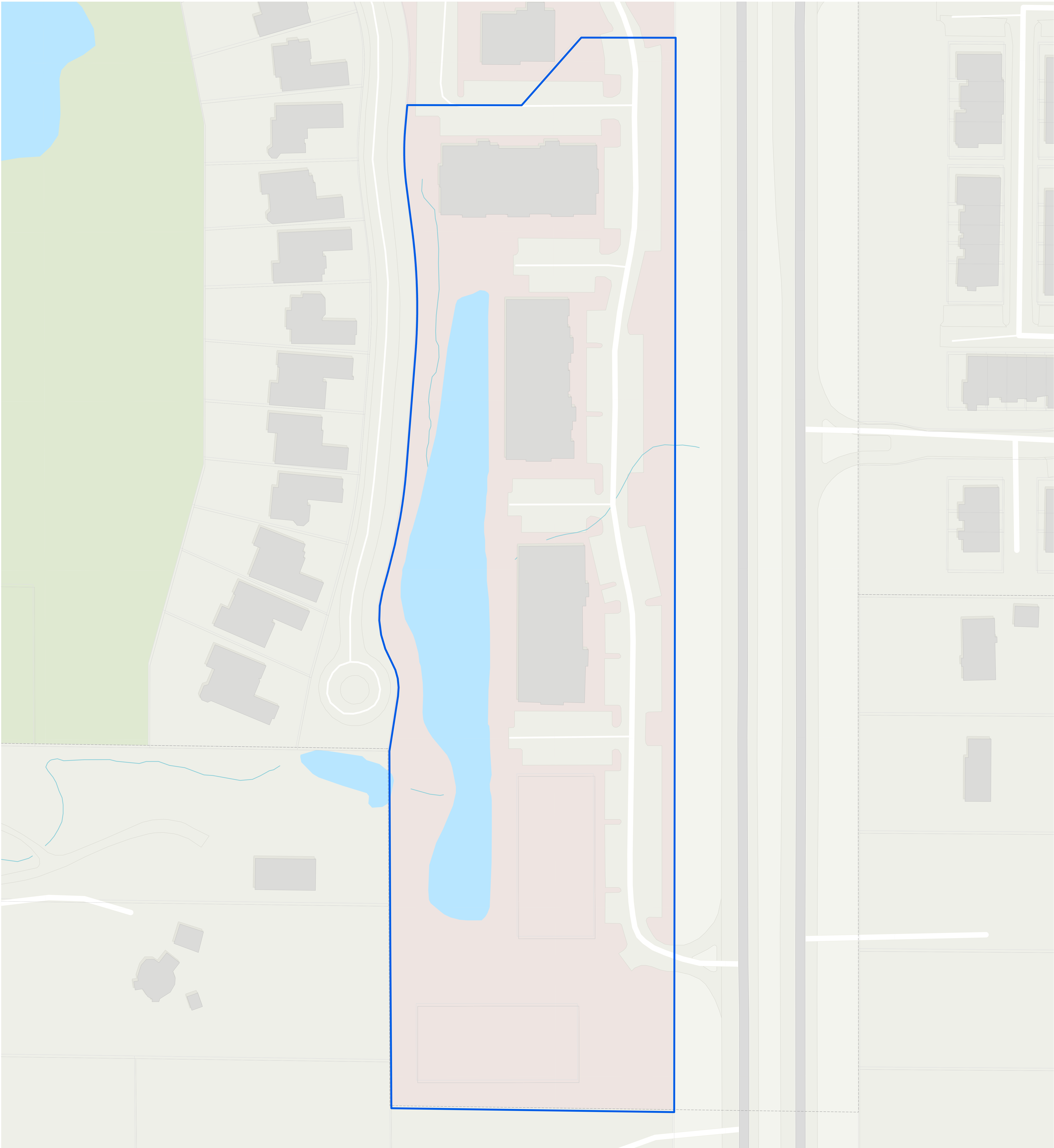







North Barrington Special Service Area 14



Revised:
2024

| Map Legend | | | |
|---|----------------------------|---|-------------------|
|  | Water |  | Tax Parcels |
|  | Parks and Forest Preserves |  | District Boundary |
|  | Building Footprint | | |