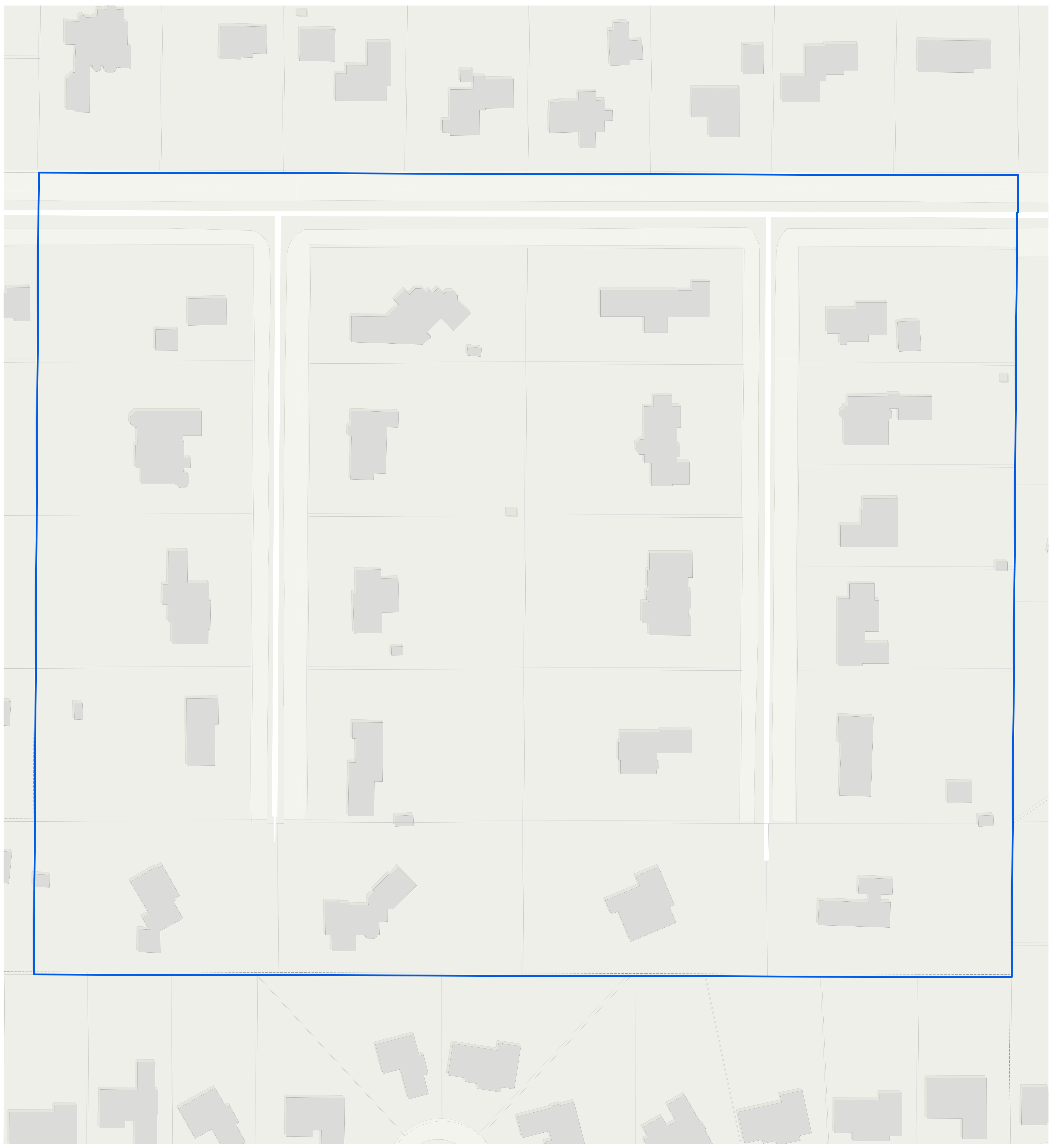
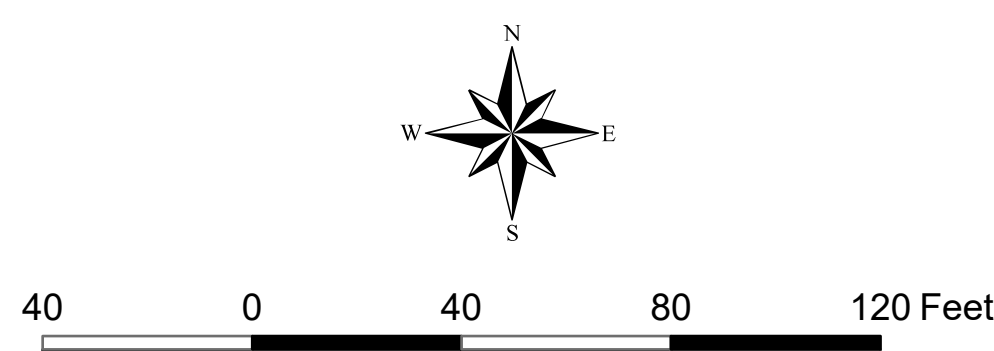
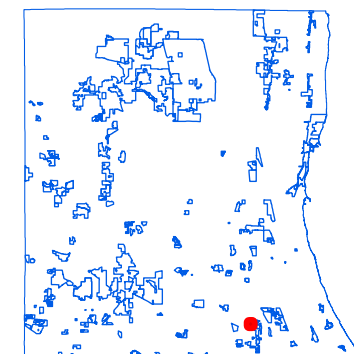
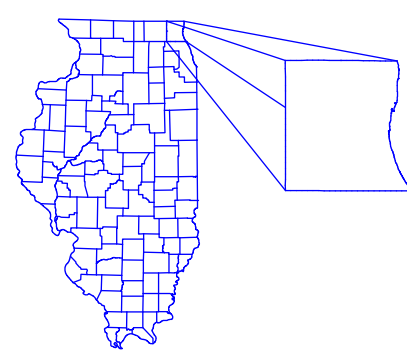


# Riverwoods Special Service Area 5



Prepared by:  
Lake County GIS/Mapping Division  
18 North County Street  
Waukegan, Illinois 60085  
(847) 377-2388



Revised:  
2023

### Map Legend

- |                            |                   |
|----------------------------|-------------------|
| Water                      | Tax Parcels       |
| Parks and Forest Preserves | District Boundary |
| Building Footprint         |                   |