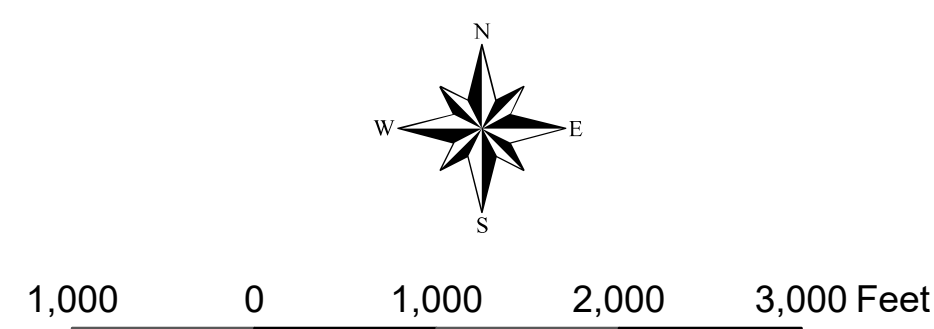
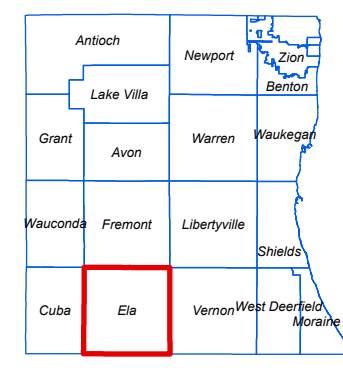
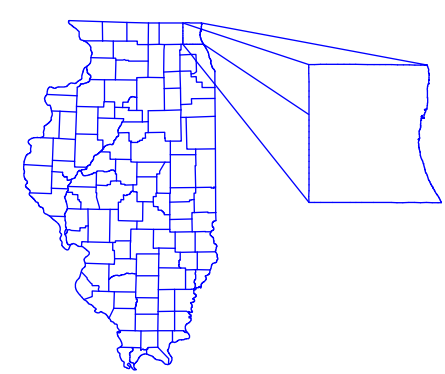
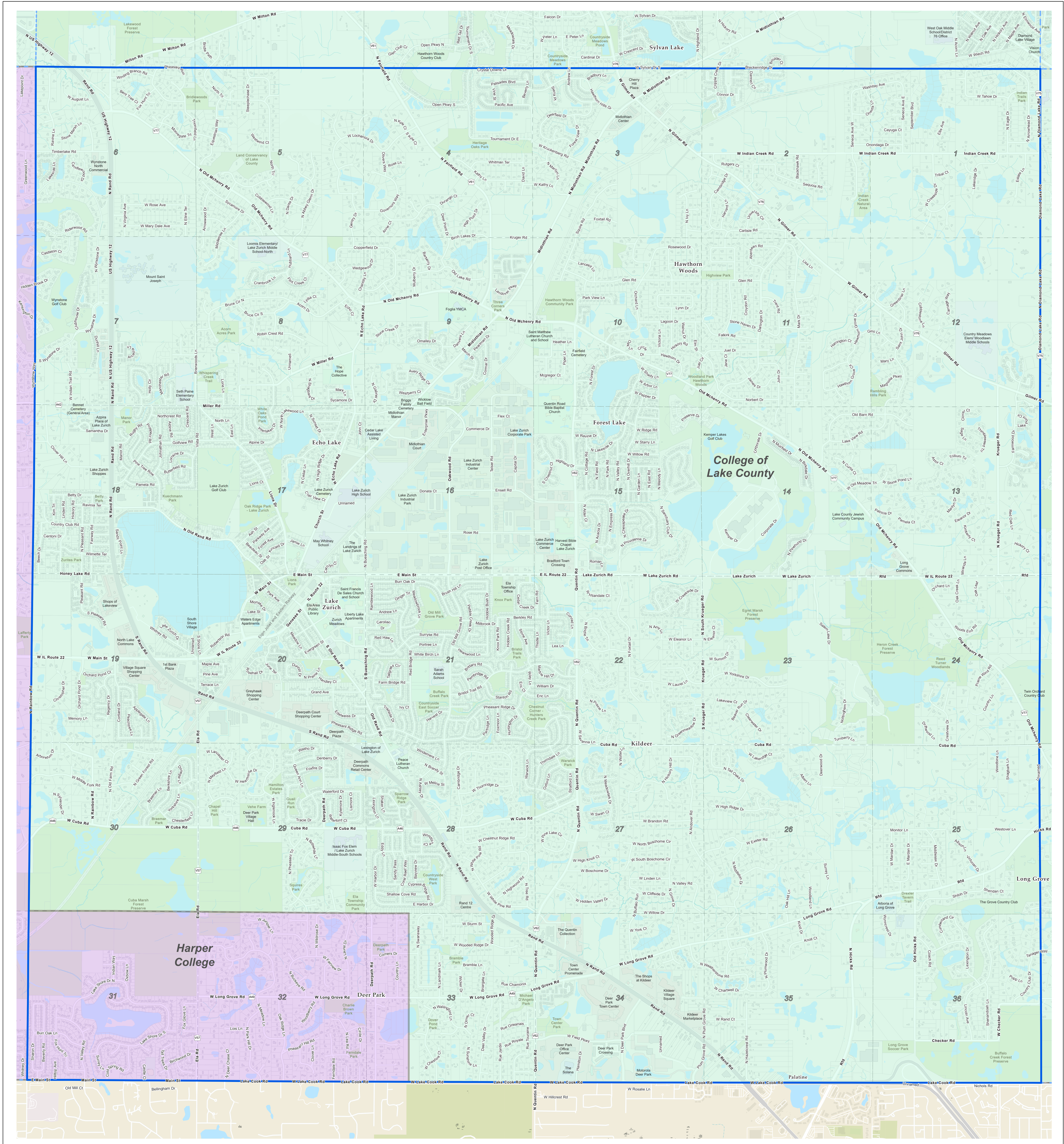








Ela - Junior College Districts



Revised: 2023

Map Legend

-  Water
-  Parks and Forest Preserves
-  Building Footprint
-  Township Boundary
-  Tax Parcels
-  District Boundary