
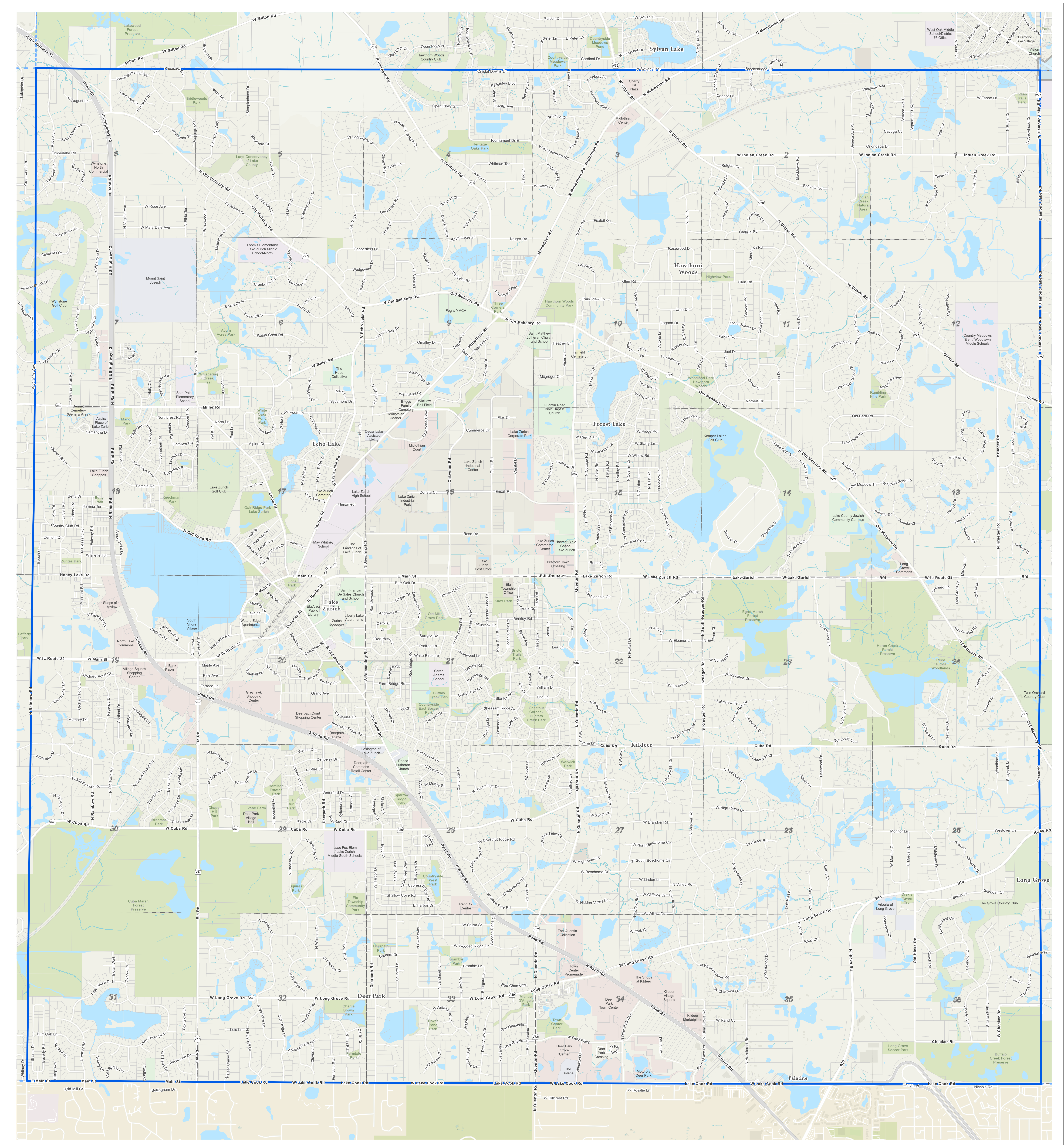
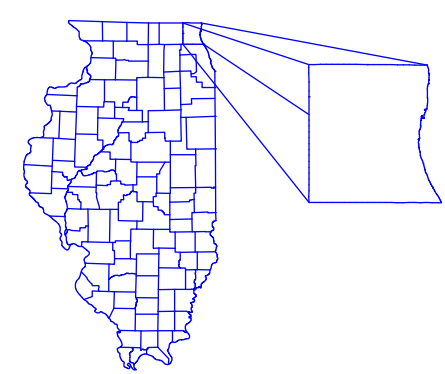


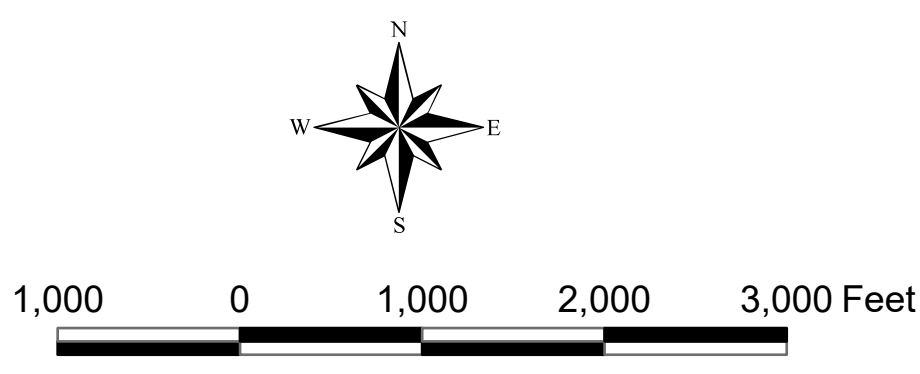
Ela - Lake County Joint Action Water Agency



Prepared by:
Lake County GIS/Mapping Division
18 North County Street
Waukegan, Illinois 60085
(847) 377-2388



Area	Water
Open	Parks and Forest Preserves
Building Footprint	Building Footprint
Color	District



Map Legend

- Water
- Parks and Forest Preserves
- Building Footprint
- Township Boundary
- Tax Parcels
- District Boundary

Revised:
2023