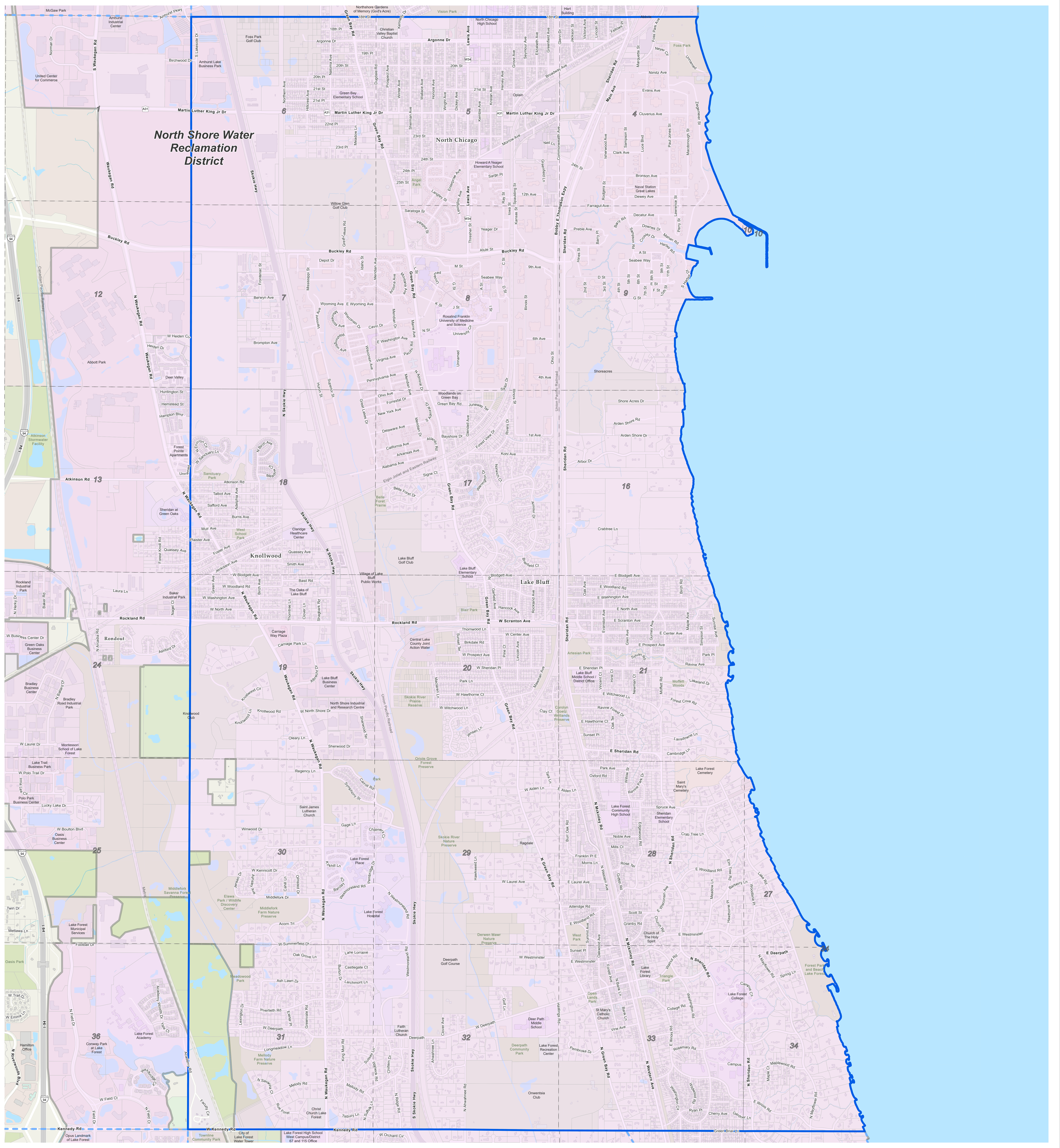

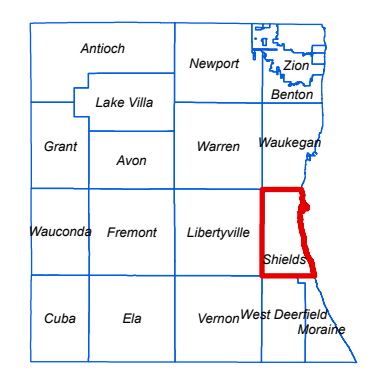
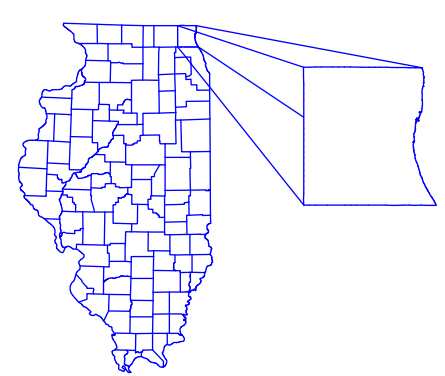


# Shields - Sanitary Districts



Prepared by:  
Lake County GIS/Mapping Division  
18 North County Street  
Waukegan, Illinois 60085  
(847) 377-2388



1,000 0 1,000 2,000 3,000 Feet

Revised:  
2024

## Map Legend

- Water
- Parks and Forest Preserves
- Building Footprint
- Township Boundary
- Tax Parcels
- District Boundary