Vernon - Sanitary Districts

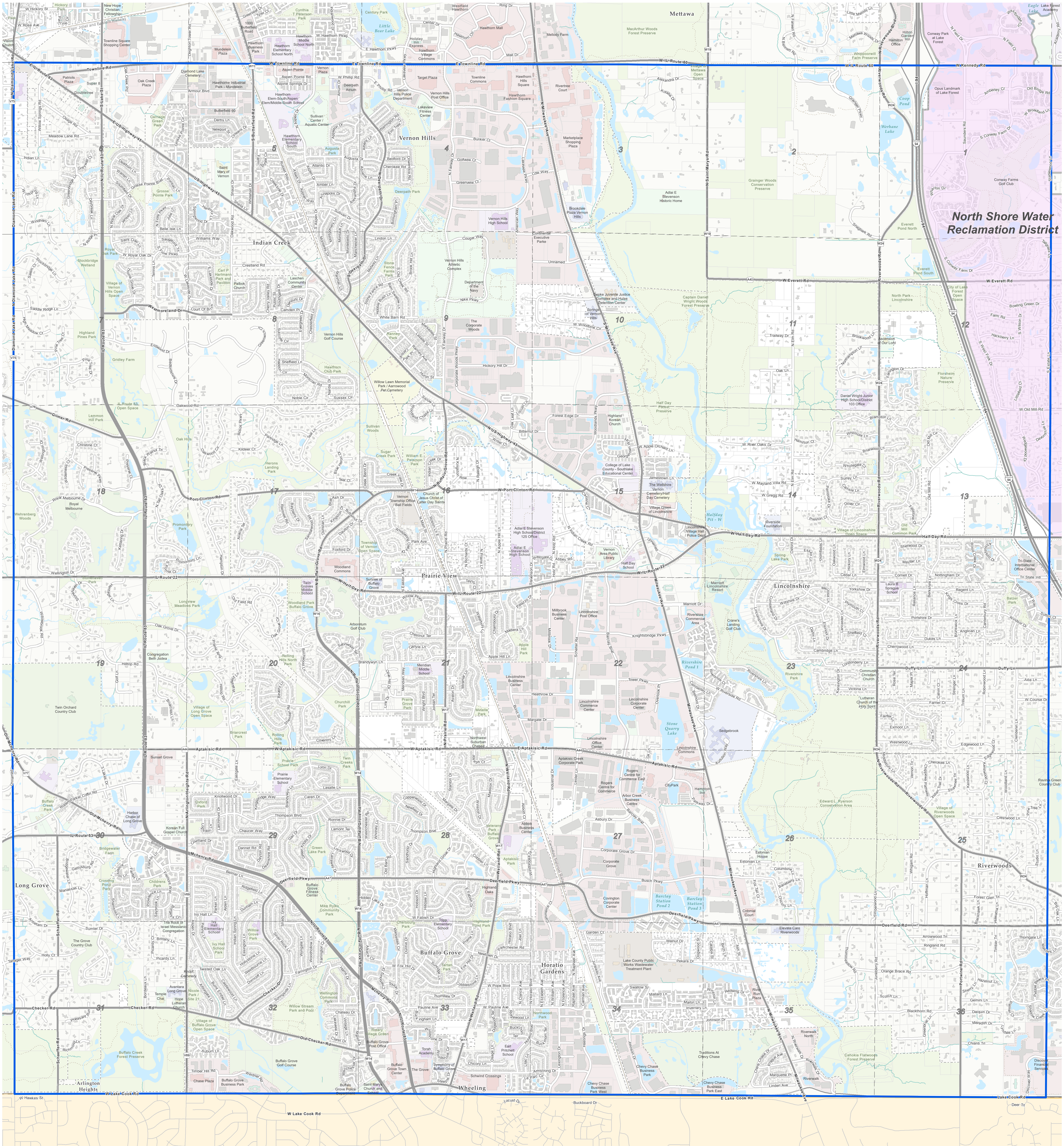

LakeCounty

Prepared by:
Lake County GIS/Mapping Division
18 North County Street
Waukegan, Illinois 60085
(847) 377-2388

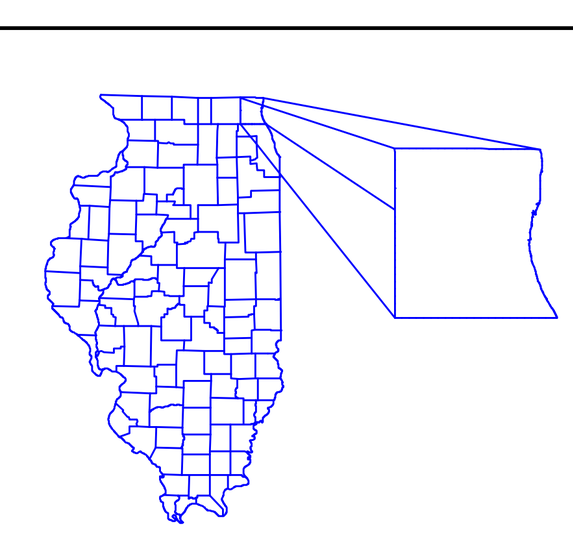

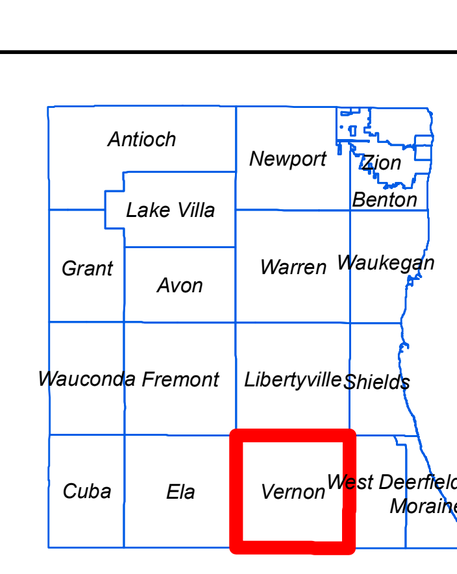

1,000 0 1,000 2,000 3,000 Feet

Revised: 2020

Landmark Classification

- Agriculture, Food, and Livestock
- Banking and Finance; Commercial and Retail
- Emergency Response and Law Enforcement
- Education
- Health and Medical
- Industry; Mail and Shipping
- Public Attractions
- Parks and Forest Preserves
- Water
- Cemetery
- Golf Course

- Township Boundary
- District Boundary
- Tax Parcels
- PLSS Sections
- Railroad
- Trails and Paths

21 - 673